

Central Lancashire Local Plan Issues and Options Consultation

November 2019

Annex 3 – Site Submissions Received for Preston:
St Matthew's



Introduction

As set out in Section 8 of the Central Lancashire Local Plan Issues and Options Consultation document (November 2019), we are currently looking for land to provide new homes, jobs and facilities in Central Lancashire to meet the predicted needs of a growing population, to 2036.

This section of the Annex comprises all sites which have been put forward for consideration in the Preston area in this specific ward. These site suggestions were submitted through two Call for Sites exercises, during which stakeholders (including interested bodies such as landowners, developers and the public) had the opportunity to present land in their interest or ownership that was considered potentially suitable for future development. In addition, further sites were suggested by public bodies, which have also been included in this Annex for consideration.

We are seeking your comments on what has been submitted, and which sites you think should be taken forward.

How to Read this Document

Sites are first grouped into electoral wards in Preston, then listed by their SHELAA reference in ascending order. (The SHELAA refers to the Strategic Housing and Employment Land Availability Assessment, the exercise that was undertaken prior to the sites being presented at this Issues and Options stage.)

If you are looking for a specific site with a Call for Sites reference (e.g. CLCFS00001) you can find its corresponding SHELAA reference in the table to cross reference. If sites do not have a Call for Sites reference, these are sites which have been added in by Preston City Council.

All sites are pictured with a thick boundary colouration and hashing specific to their proposal type, these are detailed below. Sites also have an inset map in the bottom left corner, which shows the surrounding area at a larger scale to better display the area in context. All sites are shown at a scale appropriate to the size of the site, [see this Ordnance Survey \(OS\) guide to map scales](#) for help. North is always at the top of the page, indicated by the North arrow in the bottom right corner.

Legend

Colours, Hashing and Categories



Employment



Housing



Mixed Use: Housing and Employment



Other



Protection

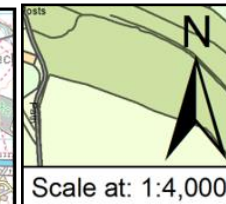


In addition to the proposal types shown on the legend above, some maps show this background. This is a base map image from the Ordnance Survey, used to show areas which are currently under construction.

Inset Map



North Arrow and Map Scale



If you need any help to understand this document or wish to contact us about any corrections, please contact the Central Lancashire Team by phone on 01257 515555, email us at centrallancashireplan@chorley.gov.uk, or write to us at: Civic Offices, Union Street, Chorley, PR7 1AL.

Sites in St Matthew's Ward

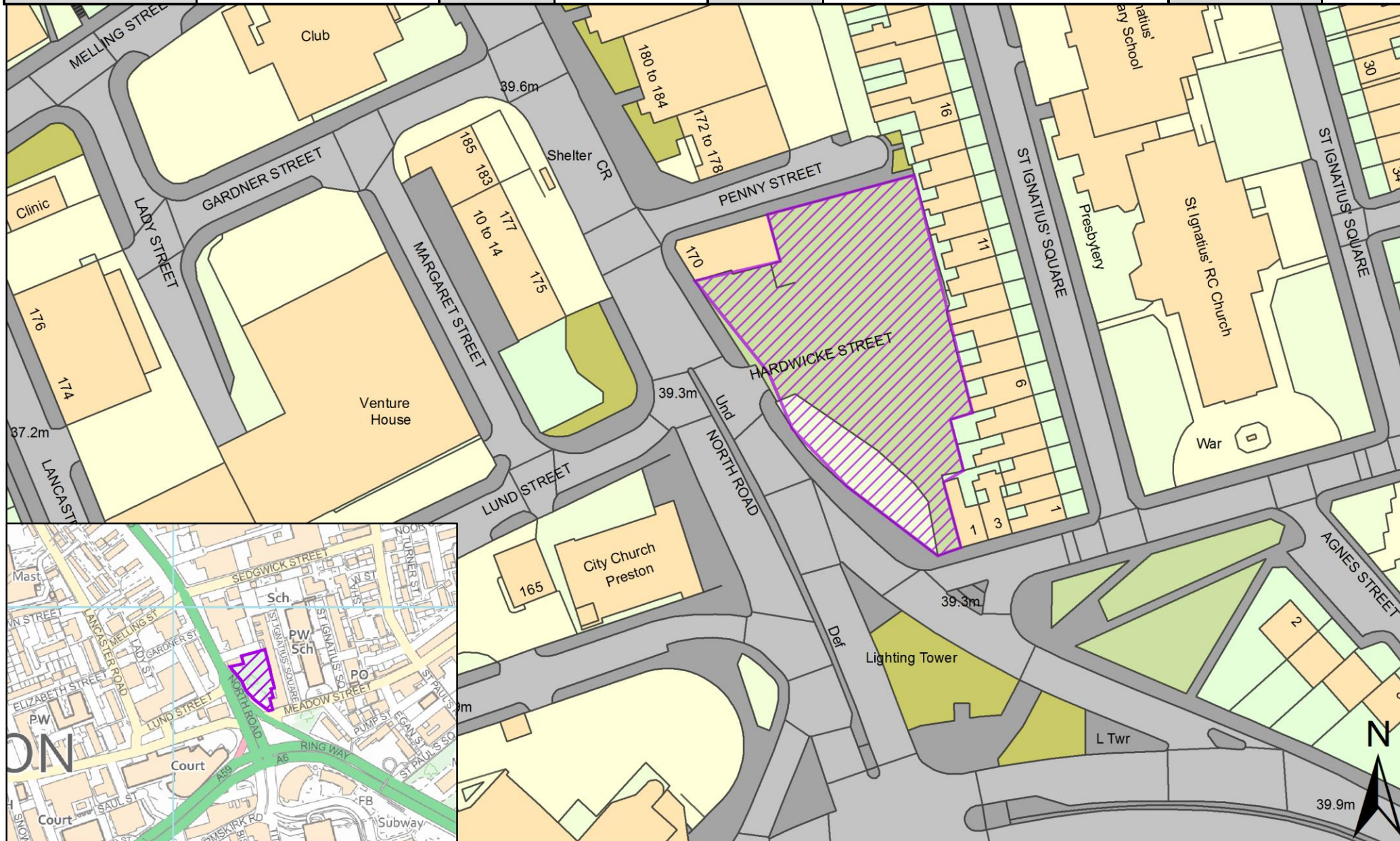
All sites put forward for this ward are listed below.

Call for Sites Reference	SHELAA Reference	Site Address	District	Ward	Site Area (Hectares)	Existing Use	Proposal
	19P199	Perry's Car Showroom, Perrys Motor Village, 63-83, Blackpool Road, Preston, PR2 6BX	Preston	St Matthew's	1.26	Other	Employment
CLCFS00425	19P079	North Road, Preston, PR1 1TT	Preston	St Matthew's	0.23	Vacant	Housing
	19P139	Deepdale Street/Fletcher Road, Preston, Lancashire, PR1 5AJ	Preston	St Matthew's	0.49	Other	Employment
	19P150	Deepdale Mill, Deepdale Mill Street, PR1 5BY	Preston	St Matthew's	0.71	Other	Housing
	19P207	101-103 New Hall Lane, Preston, PR1 5PB	Preston	St Matthew's	0.01	Vacant	Housing
	19P208	Land Adjacent , 63, Robin Street, Preston, PR1 5RJ	Preston	St Matthew's	0.01	Vacant	Housing
	19P149	Skeffington Road/Castleton Road, PR1 6RX	Preston	St Matthew's	0.96	Other	Housing

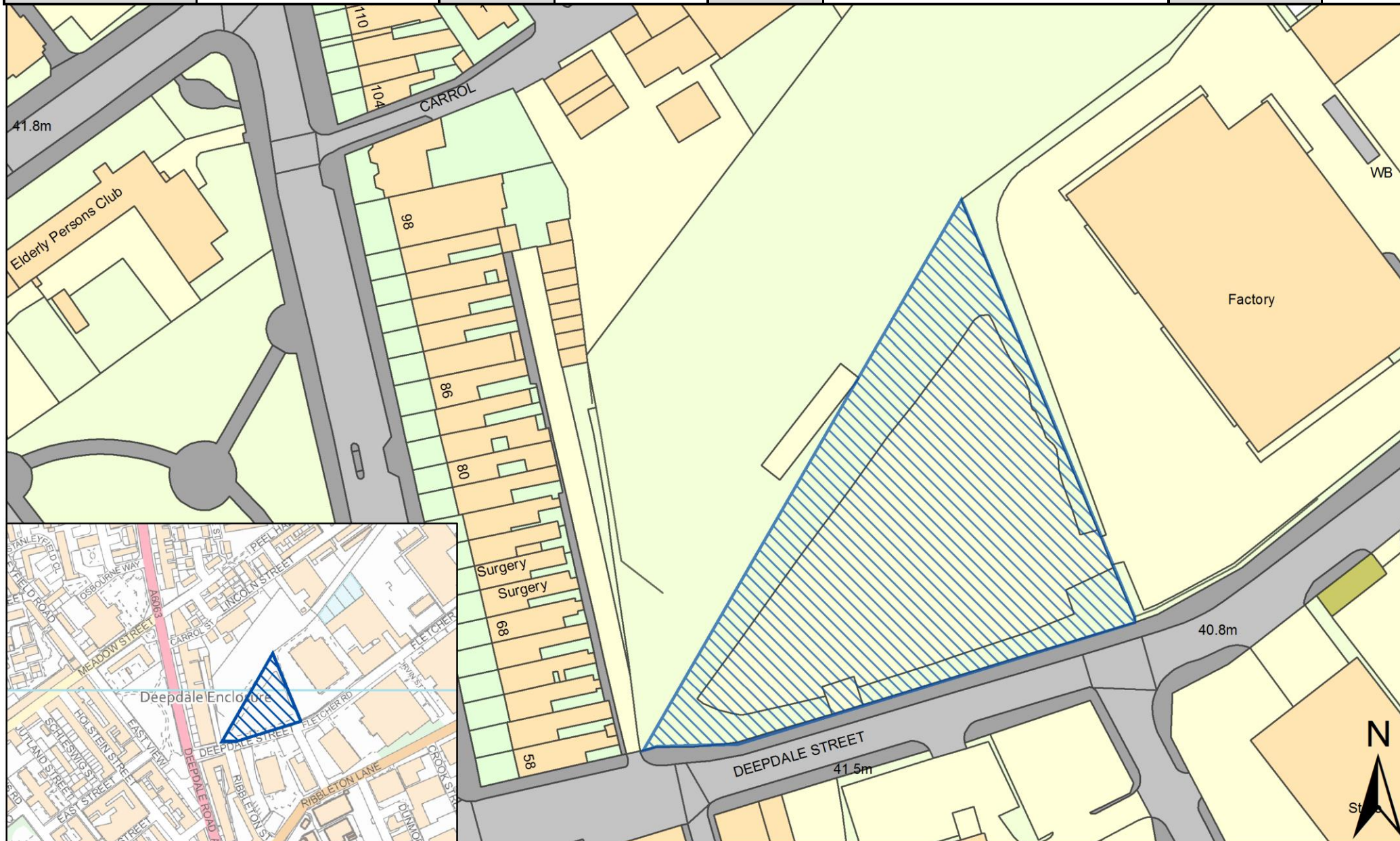
SHELAA Reference	19P199	Call for Sites Reference	<i>Not Applicable</i>	DISTRICT	Preston	WARD	St Matthew's
Address	Perry's Car Showroom, Perrys Motor Village, 63-83, Blackpool Road, Preston, PR2 6BX						
Existing Use	Other	SITE AREA	1.26	PROPOSAL	Employment	PAGE NUMBER	5



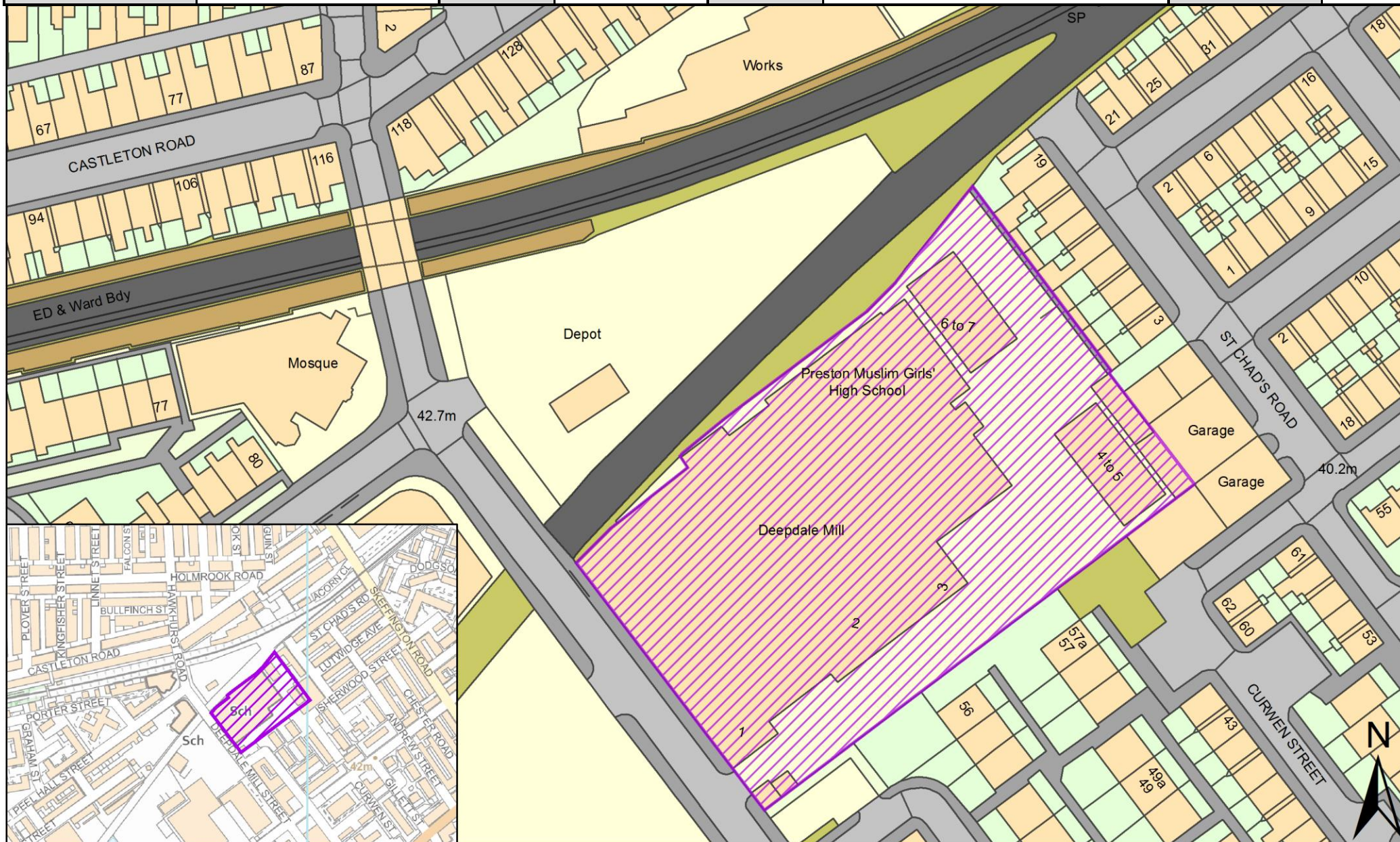
SHELAA Reference	19P079	Call for Sites Reference	CLCFS00425	DISTRICT	Preston	WARD	St Matthew's
Address	North Road, Preston, PR1 1TT						
Existing Use	Vacant	SITE AREA	0.23	PROPOSAL	Housing	PAGE NUMBER	6



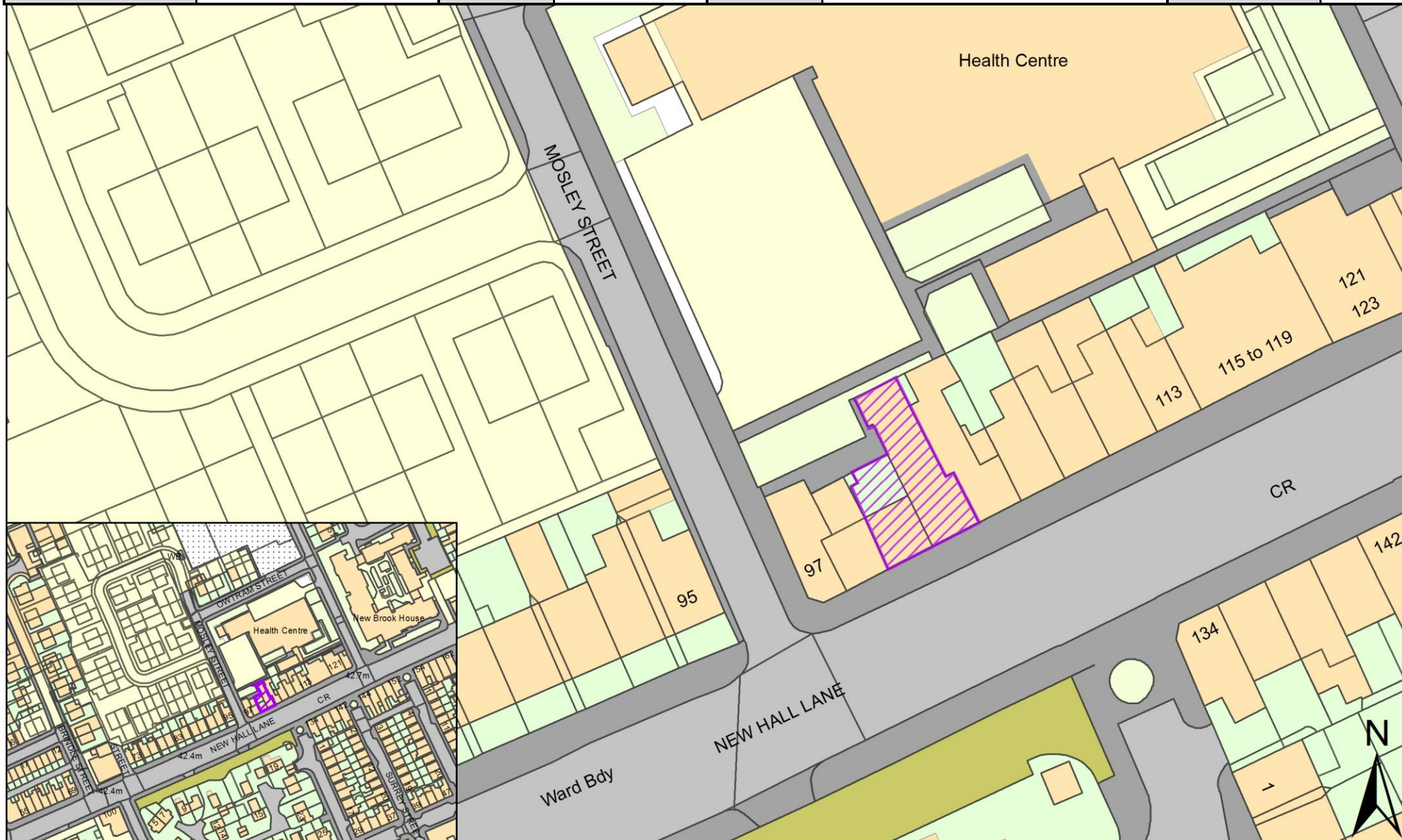
SHELAA Reference	19P139	Call for Sites Reference	<i>Not Applicable</i>	DISTRICT	Preston	WARD	St Matthew's
Address	Deepdale Street/Fletcher Road, Preston, Lancashire, PR1 5AJ						
Existing Use	Other	SITE AREA	0.49	PROPOSAL	Employment	PAGE NUMBER	7



SHELAA Reference	19P150	Call for Sites Reference	<i>Not Applicable</i>	DISTRICT	Preston	WARD	St Matthew's
Address	Deepdale Mill, Deepdale Mill Street, PR1 5BY						
Existing Use	Other	SITE AREA	0.71	PROPOSAL	Housing	PAGE NUMBER	8



SHELAA Reference	19P207	Call for Sites Reference	<i>Not Applicable</i>	DISTRICT	Preston	WARD	St Matthew's
Address	101-103 New Hall Lane, Preston, PR1 5PB						
Existing Use	Vacant	SITE AREA	0.01	PROPOSAL	Housing	PAGE NUMBER	9



SHELAA Reference	19P208	Call for Sites Reference	<i>Not Applicable</i>	DISTRICT	Preston	WARD	St Matthew's
Address	Land Adjacent , 63, Robin Street, Preston, PR1 5RJ						
Existing Use	Vacant	SITE AREA	0.01	PROPOSAL	Housing	PAGE NUMBER	10



SHELAA Reference	19P149	Call for Sites Reference	Not Applicable	DISTRICT	Preston	WARD	St Matthew's
Address	Skeffington Road/Castleton Road, PR1 6RX						
Existing Use	Other	SITE AREA	0.96	PROPOSAL	Housing	PAGE NUMBER	11

