

Central Lancashire Local Plan Issues and Options Consultation

November 2019

Annex 5 – All Site Submissions Received for Chorley



Contents

Introduction	3
How to Read this Document	4
Legend	4
List of All sites in Chorley	5
Site Plans: Adlington and Anderton Ward, Chorley	19
Site Plans: Astley and Buckshaw Ward, Chorley	36
Site Plans: Brindle and Hoghton Ward, Chorley	49
Site Plans: Chisnall Ward, Chorley	59
Site Plans: Chorley East Ward, Chorley	73
Site Plans: Chorley North East Ward, Chorley	81
Site Plans: Chorley North West Ward, Chorley	93
Site Plans: Chorley South West Ward, Chorley	98
Site Plans: Clayton-le-Woods and Whittle-le-Woods Ward, Chorley	104
Site Plans: Clayton-le-Woods North Ward, Chorley	114
Site Plans: Clayton-le-Woods West and Cuerden Ward, Chorley	117
Site Plans: Coppull Ward, Chorley	130
Site Plans: Eccleston and Mawdesley Ward, Chorley	150
Site Plans: Euxton North Ward, Chorley	170
Site Plans: Euxton South Ward, Chorley	196
Site Plans: Heath Charnock and Rivington Ward, Chorley	221
Site Plans: Lostock Ward, Chorley	224
Site Plans: Pennine Ward, Chorley	249
Site Plans: Wheelton and Withnell Ward, Chorley	255

Introduction

As set out in Section 8 of the Central Lancashire Local Plan Issues and Options Consultation document (November 2019), we are currently looking for land to provide new homes, jobs and facilities in Central Lancashire to meet the predicted needs of a growing population, to 2036.

This Annex comprises all sites which have been put forward for consideration in the Chorley area. These site suggestions were submitted through two Call for Sites exercises, during which stakeholders (including interested bodies such as landowners, developers and the public) had the opportunity to present land in their interest or ownership that was considered potentially suitable for future development. In addition, further sites were suggested by public bodies, which have also been included in this Annex for consideration.

We are still at the very early stage of identifying suitable sites. Therefore, all site suggestions have been included in this Annex. We are seeking your comments on what has been submitted, and which sites you think should be taken forward.

How to Read this Document

Sites are first grouped into electoral wards in Chorley, then listed by their SHELAA reference in ascending order. (The SHELAA refers to the Strategic Housing and Employment Land Availability Assessment, the exercise that was undertaken prior to the sites being presented at this Issues and Options stage.)

If you are looking for a specific site with a Call for Sites reference (e.g. CLCFS00001) you can find its corresponding SHELAA reference in the table to cross reference. If sites do not have a Call for Sites reference, these are sites which have been added in by Chorley Council.

All sites are pictured with a thick boundary colouration and hashing specific to their proposal type, these are detailed below. Sites also have an inset map in the bottom left corner, which shows the surrounding area at a larger scale to better display the area in context. All sites are shown at a scale appropriate to the size of the site, [see this Ordnance Survey \(OS\) guide to map scales](#) for help. North is always at the top of the page, indicated by the North arrow in the bottom right corner.

Legend

Colours, Hashing and Categories



Employment



Housing



Mixed Use: Housing and Employment



Other



Protection



In addition to the proposal types shown on the legend above, some maps show this background. This is a base map image from the Ordnance Survey, used to show areas which are currently under construction.

Inset Map



North Arrow and Map Scale



If you need any help to understand this document or wish to contact us about any corrections, please contact the Central Lancashire Team by phone on 01257 515555, email us at centrallancashireplan@chorley.gov.uk, or write to us at: Civic Offices, Union Street, Chorley, PR7 1AL.

List of All sites in Chorley

Call for Sites Reference	SHELAA Reference	Site Address	District	Ward	Site Area (Hectares)	Existing Use	Proposal
CLCFS00027	19C005	Carrington Road, Adlington, PR7 4JE	Chorley	Adlington and Anderton	0.84	Vacant	Housing
CLCFS00111	19C029	LAND SOUTH EAST OF BELMONT ROAD AND ABBEY GROVE, ADLINGTON, PR6 9QB	Chorley	Adlington and Anderton	4.48	Agriculture	Housing
CLCFS00132	19C038	Land off Bonds Lane, Adlington, Chorley, Lancashire, PR7 4JB	Chorley	Adlington and Anderton	3.31	Agriculture	Housing
CLCFS00142	19C041	Land Adjacent to Harrisons Farm, Old School Lane, Adlington, Chorley, PR7 4DX	Chorley	Adlington and Anderton	11.45	Agriculture	Housing
CLCFS00150	19C043	Land off Westhoughton Road, Adlington, PR7 4ET	Chorley	Adlington and Anderton	0.69	Agriculture	Housing
CLCFS00235	19C063	Land North of Adlington Primary School, Bonds Lane, Adlington, PR7 4JH	Chorley	Adlington and Anderton	2.83	Agriculture	Housing
CLCFS00254	19C068	Land South of Bolton Road, Adlington, Chorley, PR6 9HS	Chorley	Adlington and Anderton	6.45	Agriculture	Housing
CLCFS00284	19C084	Land East of Babylon Lane and South of Greenhalgh Lane, Adlington, PR6 9PH	Chorley	Adlington and Anderton	0.39	Unused	Housing
CLCFS00317	19C103	Land off Babylon Lane, Adlington, Chorley, PR6 9NP	Chorley	Adlington and Anderton	3.73	Agriculture	Housing
CLCFS00446b	19C132	Land North of Carrington Road, Adlington, Lancashire, PR7 4JE	Chorley	Adlington and Anderton	0.84	Vacant	Housing
CLCFS00453b	19C133	Moody House Farm, Higher House Lane, Heapey, Chorley, PR6 9BS	Chorley	Adlington and Anderton	17.68	Agriculture	Housing
CLCFS00454b	19C134	Washacre field, Babylon Lane, Adlington, PR6 9NP	Chorley	Adlington and Anderton	1.20	Vacant	Other
CLCFS00468b	19C142	Land Off Bolton Road, Adlington, Chorley, PR6 9HN	Chorley	Adlington and Anderton	5.02	Agriculture	Housing
CLCFS00483b	19C145	Land off Bolton Road, Adlington, Chorley, PR6 9HN	Chorley	Adlington and Anderton	5.02	Agriculture	Housing
Not applicable	19C169	Fairport, Market Place Adlington, PR7 4EZ	Chorley	Adlington and Anderton	1.47	Employment	Mixed Use: Housing and Employment

Call for Sites Reference	SHELAA Reference	Site Address	District	Ward	Site Area (Hectares)	Existing Use	Proposal
CLCFS00039	19C008	Land between Pear Tree Lane and Whinney Lane, Euxton, Chorley, PR7 6DS	Chorley	Astley and Buckshaw	4.94	Agriculture	Other
CLCFS00092	19C025p	Fields in Euxton between School Lane and Pear Tree Lane	Chorley	Astley and Buckshaw	16.72	Agriculture	Protection
CLCFS00186	19C050	Land at Euxton Park Golf Centre, Euxton Lane, Chorley, PR7 6DL	Chorley	Astley and Buckshaw	8.06	Employment	Employment
CLCFS00465b	19C140	Land Bounded by Ordnance Road, Buckshaw Parkway, Off Station Approach, Southern Commercial Area, Buckshaw Village, PR7 7EL	Chorley	Astley and Buckshaw	2.77	Employment	Housing
CLCFS00504b	19C150	Land Bounded by Euxton Lane, Pear Tree Lane, Whinney Lane, Euxton, Chorley, PR7 6AQ	Chorley	Astley and Buckshaw	4.61	Agriculture	Housing
CLCFS00573b	19C160	Woodlands, Southport Road, Chorley, PR7 1NT	Chorley	Astley and Buckshaw	9.18	Other	Mixed Use: Housing and Employment
<i>Not applicable</i>	19C164	Euxton Lane, Chorley, PR7 1BF	Chorley	Astley and Buckshaw	2.97	Vacant	Employment
<i>Not applicable</i>	19C168	Group 1, Buckshaw Village, PR7 7EY	Chorley	Astley and Buckshaw	2.30	Vacant	Employment
CLCFS00045	19C197p	Land Behind Buckshaw Primary School off Chancery Road, Astley Village, Chorley, PR7 1XP	Chorley	Astley and Buckshaw	1.26	Vacant	Protection
CLCFS00047	19C199p	Chancery Road, Astley Village, Chorley, PR7 1DH	Chorley	Astley and Buckshaw	2.24	Other	Protection
CLCFS00052	19C201p	Chancery Road, Astley Village, Chorley, PR7 1DH	Chorley	Astley and Buckshaw	25.14	Agriculture	Protection
CLCFS00065	19C205p	Land between Pear Tree Lane and Whinney Lane, Euxton, PR7 6DX	Chorley	Astley and Buckshaw	21.29	Agriculture	Protection
CLCFS00113	19C031	Agricultural Land Adjacent to Friths Court and Opposite from Friths Cottages on Gregson Lane, Hoghton, Near Preston, PR5 0ED	Chorley	Brindle and Hoghton	0.20	Agriculture	Housing
CLCFS00131	19C037	Land South of the Straights, Hoghton, PR5 0DA	Chorley	Brindle and Hoghton	2.17	Agriculture	Housing

Call for Sites Reference	SHELAA Reference	Site Address	District	Ward	Site Area (Hectares)	Existing Use	Proposal
CLCFS00224	19C060	Land Adjacent to Higher Stanworth Farm, Bolton Road, Withnell, Chorley, PR6 8BP	Chorley	Brindle and Hoghton	17.73	Agriculture	Employment
CLCFS00260	19C071	Land to the east of Straits Farmstead, Hoghton, PR5 0DA	Chorley	Brindle and Hoghton	1.43	Agriculture	Housing
CLCFS00310	19C099	Land off M65 J3 and Bolton Road, BB2 5JD	Chorley	Brindle and Hoghton	3.70	Agriculture	Employment
CLCFS00552b	19C156	LAND SOUTH OF THE STRAITS, HOGHTON, CHORLEY, PR5 0DA	Chorley	Brindle and Hoghton	4.07	Agriculture	Housing
CLCFS00558b	19C157	Land off Moulden Brow, Blackburn, BB2 5JA	Chorley	Brindle and Hoghton	1.46	Other	Housing
CLCFS00560b	19C158	Land South of Moulden Brow, Blackburn, BB2 5JA	Chorley	Brindle and Hoghton	9.23	Vacant	Housing
<i>Not applicable</i>	19C186	Land off Gregson Lane, Hoghton, PR5 0ED	Chorley	Brindle and Hoghton	2.71	Vacant	Housing
CLCFS00025	19C004	Vacant Land in Charnock Richard between Chorley Lane and Clancut Brook, South of Southgates and East of Mere Fold, PR7 5EU	Chorley	Chisnall	4.05	Agriculture	Housing
CLCFS00070	19C012	Land West of Blainscough Lane, Chorley, PR7 5HT	Chorley	Chisnall	4.54	Agriculture	Housing
CLCFS00077	19C016	Land West of Blainscough Lane, Chorley, PR7 5HT	Chorley	Chisnall	4.01	Agriculture	Housing
CLCFS00078	19C017	Land East of Blainscough Lane and West of Spinningfield Road, Chorley, PR7 5HT	Chorley	Chisnall	2.74	Agriculture	Housing
CLCFS00087	19C023	Land at Rear of 326 Wood Lane, Heskin, Chorley	Chorley	Chisnall	0.21	Vacant	Housing
CLCFS00223	19C059	Fields to East and West of Stanley Wives Farm, PR7 5LU	Chorley	Chisnall	0.82	Agriculture	Housing
CLCFS00238	19C064	Blainscough, land south of Grange Drive, Coppull, Chorley, PR7 5FG (nearest post code)	Chorley	Chisnall	5.53	Agriculture	Housing
CLCFS00278	19C079	Field Adjacent to 33 Wood Lane, PR7 5NU	Chorley	Chisnall	0.84	Unused	Housing
CLCFS00291	19C088	Charter Lane, Charnock Richard, PR7 5LZ	Chorley	Chisnall	3.43	Agriculture	Housing
CLCFS00336	19C108	South Blainscough, Blainscough Lane, Coppull, Chorley, PR7 5HT	Chorley	Chisnall	2.79	Employment	Housing

Call for Sites Reference	SHELAA Reference	Site Address	District	Ward	Site Area (Hectares)	Existing Use	Proposal
CLCFS00395	19C122	Camelot Theme Park, Park Hall Road, Charnock Richard, Chorley PR7 5LP	Chorley	Chisnall	52.15	Unused	Mixed Use: Housing and Employment
CLCFS00475b	19C144	Charter Lane, Charnock Richard, PR7 5LZ	Chorley	Chisnall	3.45	Agriculture	Housing
<i>Not applicable</i>	19C181	Pole Green Nurseries, Charnock Richard, PR7 5NH	Chorley	Chisnall	0.91	Agriculture	Housing
CLCFS00028	19C006	Froom Street, Chorley, PR6 0AN	Chorley	Chorley East	2.51	Vacant	Housing
CLCFS00296	19C093	Cowling Farm, Cowling Brow, Chorley, PR6 9EA	Chorley	Chorley East	6.10	Agriculture	Housing
CLCFS00311	19C100	Land at Bagganley Lane, Chorley, PR6 0EA	Chorley	Chorley East	19.57	Vacant	Mixed Use: Housing and Employment
CLCFS00397	19C124	Crosse Hall Lane, Chorley, PR6 9AD	Chorley	Chorley East	2.84	Agriculture	Housing
CLCFS00401	19C125	Golden Meadow Farm, Chapel Lane, Coppull, PR7 4PG	Chorley	Chorley East	3.55	Vacant	Housing
<i>Not applicable</i>	19C165	Cowling Farm, Chorley, PR6 9EA	Chorley	Chorley East	3.50	Agriculture	Mixed Use: Housing and Employment
<i>Not applicable</i>	19C171	East of M61, Chorley, PR6 9AR	Chorley	Chorley East	10.36	Employment	Mixed Use: Housing and Employment
CLCFS00124	19C036	East side of Blackburn Road, Chorley, PR6 8TP	Chorley	Chorley North East	27.76	Vacant	Housing
CLCFS00255	19C069	Land North of 119 Heapey Rd, Chorley, PR6 9BJ	Chorley	Chorley North East	6.74	Agriculture	Housing
CLCFS00338	19C109	Land at Little Knowley Farm, Heapey Road, Chorley, PR6 9BQ	Chorley	Chorley North East	24.21	Agriculture	Housing
CLCFS00377	19C117	Land East of Blackburn Road (B6228), Chorley, PR6 8TG	Chorley	Chorley North East	27.76	Agriculture	Housing
CLCFS00381	19C119	Land South of Heapey Road, Chorley, PR6 9BQ	Chorley	Chorley North East	5.62	Agriculture	Housing
CLCFS00385	19C120	Land East of Blackburn Brow, Chorley	Chorley	Chorley North East	19.51	Agriculture	Housing

Call for Sites Reference	SHELAA Reference	Site Address	District	Ward	Site Area (Hectares)	Existing Use	Proposal
<i>Not applicable</i>	19C161	Great Knowley, Chorley, PR6 8TH	Chorley	Chorley North East	23.70	Agriculture	Housing
<i>Not applicable</i>	19C162	Botany Bay, Chorley, PR6 9AF	Chorley	Chorley North East	8.82	Vacant	Other
<i>Not applicable</i>	19C174	Cabbage Hall Fields, Chorley, PR6 7DE	Chorley	Chorley North East	0.63	Vacant	Housing
<i>Not applicable</i>	19C175	Land Adjacent to Northgate Drive, Chorley, PR6 0JH	Chorley	Chorley North East	0.75	Vacant	Housing
<i>Not applicable</i>	19C188	Bengal Street Depot, PR7 1SA	Chorley	Chorley North East	0.69	Employment	Employment
CLCFS00176	19C049	Waterloo Lodge, off Buckshaw Avenue, PR6 7AX	Chorley	Chorley North West	2.46	Other	Other
<i>Not applicable</i>	19C166	Land at Ackhurst Business Park, Chorley, PR7 1NW	Chorley	Chorley North West	0.48	Vacant	Employment
<i>Not applicable</i>	19C167	The Revolution, Buckshaw Avenue, Buckshaw Village, PR6 7AJ	Chorley	Chorley North West	2.88	Vacant	Employment
<i>Not applicable</i>	19C187	Former Service Station, Preston Road, Chorley, PR7 1PN	Chorley	Chorley North West	0.16	Vacant	Housing
CLCFS00175	19C048	Land off Burgh Lane South, Chorley, PR7 3TJ	Chorley	Chorley South West	1.92	Agriculture	Housing
CLCFS00201	19C056	Whittle Hill Quarry, Hill Top Lane, Whittle-le-Woods, Chorley	Chorley	Chorley South West	6.04	Other	Housing
CLCFS00202	19C057	Land West of Burgh Lane South, Chorley, PR7 3TN	Chorley	Chorley South West	2.92	Agriculture	Housing
CLCFS00286	19C085	Eaves Green, Land off Lower Burgh Lane, Chorley, PR7 3TN	Chorley	Chorley South West	2.07	Unused	Housing
<i>Not applicable</i>	19C173	Eaves Green, Chorley (Remainder of Allocation), PR7 3TQ-PR7 3TJ	Chorley	Chorley South West	7.99	Vacant	Housing
CLCFS00014	19C001	Town Lane, Whittle-le-Woods, PR6 7DJ	Chorley	Clayton-le-Woods and Whittle-le-Woods	13.01	Agriculture	Housing
CLCFS00105	19C026	Land at Dawson Lane, Buckshaw Village, PR6 7DT	Chorley	Clayton-le-Woods and Whittle-le-Woods	2.93	Unused	Housing
CLCFS00106	19C027	Hill Top Farm Land, Birchin Lane, Whittle Le Woods, PR6 7QS	Chorley	Clayton-le-Woods and Whittle-le-Woods	4.37	Agriculture	Housing
CLCFS00120	19C034	Hill Top Farm, Whittle le Woods, Chorley, PR6 7QS	Chorley	Clayton-le-Woods and Whittle-le-Woods	0.22	Vacant	Housing

Call for Sites Reference	SHELAA Reference	Site Address	District	Ward	Site Area (Hectares)	Existing Use	Proposal
CLCFS00134	19C040	Hill Top Farm, Hill Top Lane, Whittle le Woods	Chorley	Clayton-le-Woods and Whittle-le-Woods	4.44	Agriculture	Housing
CLCFS00456b	19C135	Land Immediately West and South of Foxglove Drive, Whittle-le-Woods, Chorley, PR6 7SG	Chorley	Clayton-le-Woods and Whittle-le-Woods	0.85	Agriculture	Housing
CLCFS00514b	19C151	Land at Birchin Lane/Hill Top Lane, Whittle-Le-Woods, PR6 7QS	Chorley	Clayton-le-Woods and Whittle-le-Woods	4.80	Agriculture	Housing
<i>Not applicable</i>	19C172	West of Whittle-le-Woods, PR6 7TF-PR6 7DA	Chorley	Clayton-le-Woods and Whittle-le-Woods	52.59	Agriculture	Housing
CLCFS00026	19C190p	Recreational Ground, Off Manor Road, Clayton-le-Woods, Chorley, PR6 7JR	Chorley	Clayton-le-Woods and Whittle-le-Woods	0.41	Other	Protection
CLCFS00457b	19C136	Forsythia Drive, Clayton Green, Chorley, PR6 7EB	Chorley	Clayton-le-Woods North	0.36	Vacant	Housing
<i>Not applicable</i>	19C176	Westwood Road, Clayton Brook, PR5 8LS	Chorley	Clayton-le-Woods North	1.30	Vacant	Housing
CLCFS00050	19C009	Land Situated to the North of Cuerden Farm Barn, Wigan Road, Leyland, PR25 5SB	Chorley	Clayton-le-Woods West and Cuerden	2.42	Agriculture	Housing
CLCFS00080	19C018	Land at Junction of Lydiate Lane and Wigan Road, Leyland, PR2 5SA	Chorley	Clayton-le-Woods West and Cuerden	3.95	Unused	Mixed Use: Housing and Employment
CLCFS00081	19C019	Land off Wigan Road, Leyland, PR25 5SB	Chorley	Clayton-le-Woods West and Cuerden	2.12	Agriculture	Mixed Use: Housing and Employment
CLCFS00082	19C020	Land off Brentwood Road, Anderton, Chorley, PR6 9PL	Chorley	Clayton-le-Woods West and Cuerden	6.47	Agriculture	Housing
CLCFS00164	19C046	Land at Clock House Farm, Wigan Road, Preston, PR5 6AT	Chorley	Clayton-le-Woods West and Cuerden	10.86	Agriculture	Housing
CLCFS00229	19C062	Land South of Thorntree House, Wigan Road, Leyland, PR25 5SB	Chorley	Clayton-le-Woods West and Cuerden	1.06	Unused	Housing
CLCFS00412	19C128	Land at Leyland Way/Wigan Road, PR25 4SE	Chorley	Clayton-le-Woods West and Cuerden	5.07	Agriculture	Employment
CLCFS00413	19C129	Shady Lane, Clayton-le-Woods, PR5 6BX	Chorley	Clayton-le-Woods West and Cuerden	10.03	Agriculture	Housing

Call for Sites Reference	SHELAA Reference	Site Address	District	Ward	Site Area (Hectares)	Existing Use	Proposal
CLCFS00442b	19C130	LAND ADJACENT WIGAN ROAD, CLAYTON LE WOODS, PR25 5TU	Chorley	Clayton-le-Woods West and Cuerden	1.76	Agriculture	Housing
CLCFS00444b	19C131	LAND ADJACENT WIGAN ROAD, CLAYTON LE WOODS, PR25 5TU	Chorley	Clayton-le-Woods West and Cuerden	2.25	Agriculture	Housing
CLCFS00533b	19C153	Cuerden Hall, Sue Ryder Neurological Care Centre, Shady Lane, Bamber Bridge, Preston, PR5 6AZ	Chorley	Clayton-le-Woods West and Cuerden	6.71	Residential	Mixed Use: Housing and Employment
<i>Not applicable</i>	19C177	Land East of Wigan Road, Clayton-le-Woods, PR25 5SB	Chorley	Clayton-le-Woods West and Cuerden	8.10	Agriculture	Mixed Use: Housing and Employment
CLCFS00071	19C013	Land North West of Darlington Street, Chorley, PR7 5AB	Chorley	Coppull	2.53	Agriculture	Housing
CLCFS00075	19C014	Mountain Road, Coppull, PR7 5EL	Chorley	Coppull	0.63	Residential	Other
CLCFS00076	19C015	Land North of Spinners Close, Coppull, PR7 5UT	Chorley	Coppull	1.03	Unused	Housing
CLCFS00088	19C024	Land on the East side of Chapel Lane, Coppull	Chorley	Coppull	2.14	Agriculture	Housing
CLCFS00148	19C042	Land South of Springfield Road, Coppull, Chorley PR7 5EJ	Chorley	Coppull	13.85	Agriculture	Housing
CLCFS00195	19C053	LAND AT YEW TREE FARM, 53 COPPULL HALL LANE, COPPULL, PR7 4LR	Chorley	Coppull	5.46	Agriculture	Housing
CLCFS00196	19C054	Land at Yew Tree House Farm, Coppull Hall Lane, Coppull, Chorley, PR7 4LR	Chorley	Coppull	3.02	Agriculture	Housing
CLCFS00197	19C055	Land at Yew Tree House Farm, Coppull Hall Lane, Coppull, Chorley, PR7 4LR	Chorley	Coppull	3.03	Agriculture	Housing
CLCFS00243	19C065	Land Adjoining North of Pear Tree Avenue, Coppull, Chorley, PR7 4NL	Chorley	Coppull	2.56	Agriculture	Housing
CLCFS00246	19C066	Land at Darlington Street/Hewlett St, Coppull, Chorley, PR7 5AB	Chorley	Coppull	2.61	Agriculture	Housing
CLCFS00250	19C067	Orchard Heys Farm, Park Road, Coppull, Chorley, PR7 5AH	Chorley	Coppull	3.85	Agriculture	Housing
CLCFS00297	19C094	Land South of Springfield Road, Coppull, Chorley, PR7 5EJ	Chorley	Coppull	14.00	Agriculture	Housing

Call for Sites Reference	SHELAA Reference	Site Address	District	Ward	Site Area (Hectares)	Existing Use	Proposal
CLCFS00315	19C102	Coppull Enterprise Centre, Mill Ln, Coppull, Chorley, PR7 5BW	Chorley	Coppull	1.55	Employment	Housing
CLCFS00324	19C104	Land at Darlington Street, Coppull, PR7 5AB	Chorley	Coppull	2.58	Agriculture	Housing
CLCFS00348	19C111	Land on the South West Coppull Hall Lane and East of Chapel Lane, Coppull, PR7 4PP	Chorley	Coppull	8.28	Agriculture	Housing
CLCFS00353	19C112	Land at Golden Meadow Farm, 179 Chapel Lane, Coppull PR7 4ND	Chorley	Coppull	0.46	Agriculture	Housing
CLCFS00460b	19C137	Land to the North of Moss Bank, Coppull, PR7 5UT	Chorley	Coppull	1.08	Agriculture	Housing
CLCFS00491b	19C147	179 Chapel Lane, Coppull, PR7 4ND	Chorley	Coppull	12.21	Agriculture	Housing
<i>Not applicable</i>	19C189	Regent Street, Coppull, PR7 5AX	Chorley	Coppull	0.54	Employment	Housing
CLCFS00018	19C002	Tincklers Lane/Doctors Lane, Eccleston, PR7 5QW	Chorley	Eccleston and Mawdesley	5.67	Agriculture	Housing
CLCFS00084	19C021	Land off Hall Lane, Mawdesley, L40 2QY	Chorley	Eccleston and Mawdesley	1.46	Agriculture	Other
CLCFS00085	19C022	Land off Bradley Lane, Eccleston, PR7 5RJ	Chorley	Eccleston and Mawdesley	0.85	Other	Housing
CLCFS00272	19C076	Land East of Tincklers Lane, Eccleston, PR7 5QW	Chorley	Eccleston and Mawdesley	0.96	Agriculture	Housing
CLCFS00309	19C098	Nursery House Farm, Parr Lane, Eccleston, PR7 5SL	Chorley	Eccleston and Mawdesley	1.24	Agriculture	Housing
CLCFS00313	19C101	Nursery House Farm, Parr Lane, Eccleston, PR7 5SL	Chorley	Eccleston and Mawdesley	5.92	Agriculture	Housing
CLCFS00334	19C106	Land off Towngate, Eccleston, PR7 5QL	Chorley	Eccleston and Mawdesley	31.40	Agriculture	Housing
CLCFS00335	19C107	Land South of Parr Lane, Eccleston, PR7 5SN	Chorley	Eccleston and Mawdesley	1.48	Unused	Housing
CLCFS00341	19C110	Land South of Parr Lane, Eccleston, PR7 5SN	Chorley	Eccleston and Mawdesley	4.23	Unused	Housing
CLCFS00357	19C113	Land off Shelly Drive, Eccleston, PR7 5PE	Chorley	Eccleston and Mawdesley	0.90	Unused	Housing
CLCFS00373	19C115	Land East of Tincklers Lane, Eccleston, Chorley, PR7 5QU	Chorley	Eccleston and Mawdesley	0.82	Agriculture	Housing

Call for Sites Reference	SHELAA Reference	Site Address	District	Ward	Site Area (Hectares)	Existing Use	Proposal
CLCFS00404	19C126	Land South of Doctor's Lane Eccleston, Chorley, PR7 5QZ	Chorley	Eccleston and Mawdesley	4.60	Agriculture	Housing
CLCFS00411	19C127	Land to the East of New Street, Mawdesley, L40 2QW	Chorley	Eccleston and Mawdesley	1.50	Vacant	Housing
CLCFS00466b	19C141	Bradley Lane, Eccleston, PR7 5RJ	Chorley	Eccleston and Mawdesley	0.84	Agriculture	Housing
CLCFS00493b	19C148	Bradley Lane, Eccleston, PR7 5RJ	Chorley	Eccleston and Mawdesley	0.82	Agriculture	Housing
CLCFS00516b	19C152	Land Adjoining 20 New Street Mawdesley, L40 2QP	Chorley	Eccleston and Mawdesley	0.32	Vacant	Housing
<i>Not applicable</i>	19C170	Rear of New Street Mawdesley, L40 2QP	Chorley	Eccleston and Mawdesley	0.25	Vacant	Housing
<i>Not applicable</i>	19C182	Land off Gorsey Lane, Mawdesley, L40 2QP	Chorley	Eccleston and Mawdesley	2.47	Vacant	Housing
CLCFS00153	19C044	Land at Pear Tree Lane, Euxton, Chorley, PR7 6JL	Chorley	Euxton North	7.46	Agriculture	Housing
CLCFS00166	19C047	Land off Runshaw Lane, Euxton, PR7 6BA	Chorley	Euxton North	13.83	Agriculture	Housing
CLCFS00210	19C058	Land North of Altcar Lane, Leyland, PR7 6HH	Chorley	Euxton North	6.03	Agriculture	Housing
CLCFS00256	19C070	Pear Tree Farm, Pear Tree Lane, Chorley, PR7 6NG	Chorley	Euxton North	6.13	Agriculture	Housing
CLCFS00375	19C116	Land West of Limes Avenue and Cedar Avenue, Euxton, PR7 6BJ	Chorley	Euxton North	7.01	Agriculture	Housing
<i>Not applicable</i>	19C179	Land at Greenside, Euxton, PR7 6AP	Chorley	Euxton North	0.68	Vacant	Housing
CLCFS00042	19C194p	Land behind Houses on Cedar & Limes Avenues, Euxton, PR7 6BB/PR7 6BJ	Chorley	Euxton North	17.73	Agriculture	Protection
CLCFS00043	19C195p	Land behind The Croft, Euxton, PR7 6LH	Chorley	Euxton North	8.50	Agriculture	Protection
CLCFS00053	19C202p	Land Adjacent School Lane/Pear Tree Lane, PR7 6NG	Chorley	Euxton North	14.56	Agriculture	Protection
CLCFS00054	19C203p	Land between The Croft and Dawber's Lane (to the east of the M6) Euxton, PR7 6LH	Chorley	Euxton North	14.56	Agriculture	Protection
CLCFS00066	19C206p	Land Adjacent School Lane/Pear tree lane, roughly PR7 6NG	Chorley	Euxton North	14.14	Agriculture	Protection

Call for Sites Reference	SHELAA Reference	Site Address	District	Ward	Site Area (Hectares)	Existing Use	Proposal
CLCFS00067	19C207p	Land Adjacent School Lane/Pear Tree Lane, PR7 6NG	Chorley	Euxton North	12.61	Agriculture	Protection
CLCFS00068	19C208p	Land between The Croft and Dawber's Lane (to the east of the M6) Euxton, PR7 6LH	Chorley	Euxton North	45.39	Agriculture	Protection
CLCFS00069	19C209p	Land between The Croft and Dawber's Lane (to the east of the M6) Euxton, PR7 6LH	Chorley	Euxton North	38.65	Agriculture	Protection
CLCFS00103	19C210p	Land to the rear of Limes Avenue and Shawbrook Close, Euxton, PR7 6BJ	Chorley	Euxton North	24.35	Agriculture	Protection
CLCFS00108	19C211p	Land to Rear of Shawbrook Close, Limes Avenue and Cedar Avenue, Euxton, PR7 6BJ	Chorley	Euxton North	28.73	Agriculture	Protection
CLCFS00141	19C214p	Land behind The Croft, PR7 6LH	Chorley	Euxton North	75.19	Agriculture	Protection
CLCFS00143	19C215p	Land behind The Croft, PR7 6LH	Chorley	Euxton North	75.19	Agriculture	Protection
CLCFS00212	19C218p	Land behind Limes Avenue in Euxton, PR7 6BJ	Chorley	Euxton North	15.74	Agriculture	Protection
CLCFS00218	19C221p	Land behind Limes Avenue in Euxton, PR7 6BJ	Chorley	Euxton North	28.87	Agriculture	Protection
CLCFS00219	19C222p	Fields behind Limes Avenue and Shawbrook Close, PR7 6BJ	Chorley	Euxton North	30.63	Agriculture	Protection
CLCFS00264	19C223p	Land Behind The Croft, from Runshaw Lane to Dawbers Lane and Millenium Green, PR7 6LA	Chorley	Euxton North	70.25	Agriculture	Protection
CLCFS00347	19C225p	Land behind The Croft, Euxton, PR7 6LA	Chorley	Euxton North	75.19	Agriculture	Protection
CLCFS00408	19C226p	Land to rear of The Croft, from Runshaw Lane to Dawbers Lane and Millennium Green, PR7 6LA	Chorley	Euxton North	70.18	Agriculture	Protection
CLCFS00268	19C075	Land South of Dunrobin Drive, Euxton, PR7 6LP	Chorley	Euxton South	2.01	Vacant	Housing
CLCFS00277	19C078	Euxton Lane, Chorley, PR7 6DJ	Chorley	Euxton South	46.99	Agriculture	Housing
CLCFS00289	19C086	Land to the East of Pear Tree Lane, Chorley, PR7 6DT	Chorley	Euxton South	4.84	Agriculture	Housing
CLCFS00294	19C091	Ashlea, Dawbers Lane, Euxton, Chorley, PR7 6EN	Chorley	Euxton South	0.42	Agriculture	Other

Call for Sites Reference	SHELAA Reference	Site Address	District	Ward	Site Area (Hectares)	Existing Use	Proposal
CLCFS00295	19C092	Land North of Dawbers Lane, Euxton, PR7 6EA	Chorley	Euxton South	3.22	Unused	Housing
CLCFS00304	19C097	Land East of M6 and North of Dawbers Lane, Euxton	Chorley	Euxton South	41.61	Agriculture	Mixed Use: Housing and Employment
CLCFS00369	19C114	Land South of Bredon Avenue, Euxton, PR7 6NZ	Chorley	Euxton South	2.56	Agriculture	Housing
CLCFS00379	19C118	Land South West of Southport Road, Euxton, PR7 6PD	Chorley	Euxton South	4.73	Agriculture	Housing
CLCFS00396	19C123	Land at Dawber's Lane, Euxton, Lancashire, PR7 6ED	Chorley	Euxton South	4.38	Agriculture	Housing
CLCFS00474b	19C143	Euxton Lane, Chorley, PR7 6DJ	Chorley	Euxton South	46.80	Agriculture	Housing
<i>Not applicable</i>	19C178	Land at End of Dunrobin Drive, Euxton, PR7 6JD	Chorley	Euxton South	1.78	Vacant	Housing
CLCFS00040	19C192p	Land by Pear Tree Lane in West to Westway in East, Euxton Lane to North and Yarrow Valley to South, PR7 6DH	Chorley	Euxton South	137.60	Vacant	Protection
CLCFS00041	19C193p	Land behind Fieldside Avenue and Gleadhill Farm off Dawbers Lane, Euxton, PR7 6EB/PR7 6JF	Chorley	Euxton South	4.97	Unused	Protection
CLCFS00044	19C196p	Land between Euxton and Astley Village, Westway, Euxton/Astley Village, Chorley, PR7 6DH	Chorley	Euxton South	50.17	Agriculture	Protection
CLCFS00046	19C198p	Land off Westway, Astley Village, Chorley, PR7 6DH	Chorley	Euxton South	5.45	Other	Protection
CLCFS00060	19C204p	Land between Pear Tree Lane, Whinney Lane, to Westway, South to Yarrow Valley Country Park, PR7 6DH	Chorley	Euxton South	73.48	Agriculture	Protection
CLCFS00126	19C212p	Fields between School Lane and Pear Tree Lane, extending to Empress Way, Euxton, PR7 6QB	Chorley	Euxton South	10.17	Agriculture	Protection
CLCFS00128	19C213p	Rear of Empress Way, Euxton PR7 6QB	Chorley	Euxton South	0.37	Unused	Protection

Call for Sites Reference	SHELAA Reference	Site Address	District	Ward	Site Area (Hectares)	Existing Use	Proposal
CLCFS00144	19C216p	Land bounded by School Lane, Pear Tree Lane and Empressway, PR7 6QB	Chorley	Euxton South	13.78	Agriculture	Protection
CLCFS00147	19C217p	Land between Pear Tree Lane, Whinney Lane to Westway and south to Yarrow Country Park, PR7 6DH	Chorley	Euxton South	142.04	Agriculture	Protection
CLCFS00214	19C219p	Fields between School Lane and Pear Tree Lane to Empress Way, PR7 6QB	Chorley	Euxton South	14.46	Agriculture	Protection
CLCFS00215	19C220p	Land to the west of Fieldside Avenue, PR7 6JF	Chorley	Euxton South	4.03	Agriculture	Protection
CLCFS00269	19C224p	Fields between Pear Tree Lane and Whinney Lane, Euxton, PR7 6DH	Chorley	Euxton South	9.54	Agriculture	Protection
CLCFS00548b	19C155	Cockers Farm, Long Lane, Limbrick, Chorley, PR6 9EE	Chorley	Heath Charnock and Rivington	0.54	Employment	Housing
CLCFS00571b	19C159	Land off Dryfield Lane, Rivington, Bolton, BL6 7RT	Chorley	Heath Charnock and Rivington	5.19	Agriculture	Housing
CLCFS00036	19C007	Land at Corner of Pompian Brow and South Road, Bretherton, PR26 9AQ	Chorley	Lostock	0.03	Residential	Housing
CLCFS00095	19C130	Land to Rear of Home Lead, Back Drinkhouse Lane, Croston, PR26 9JE	Chorley	Lostock	0.70	Other	Housing
CLCFS00117	19C033	Nettlefold Nursery, North Road Bretherton, PR26 9AY	Chorley	Lostock	0.92	Unused	Housing
CLCFS00121	19C035	Home Lea, Back Drinkhouse Lane, Croston, PR26 9JL	Chorley	Lostock	0.53	Vacant	Housing
CLCFS00157	19C131	Call Hall Farm, Meadow Lane, Croston, PR26 9JP	Chorley	Lostock	0.56	Other	Housing
CLCFS00162	19C045	Land Between North Road and South Road (East), Farington, PR26 9AJ	Chorley	Lostock	14.38	Agriculture	Housing
CLCFS00227	19C061	Land South of Moor Road, Croston, Leyland, PR26 9HP	Chorley	Lostock	1.83	Agriculture	Housing
CLCFS00262	19C072	Land South of South Road, Bretherton, PR26 9AB	Chorley	Lostock	4.17	Agriculture	Housing
CLCFS00266	19C073	Former Ministry of Defence Land, Cocker Bar Road, Ulnes Walton, PR26 9AZ	Chorley	Lostock	61.88	Agriculture	Housing

Call for Sites Reference	SHELAA Reference	Site Address	District	Ward	Site Area (Hectares)	Existing Use	Proposal
CLCFS00267	19C074	Land off Nixon Lane, Leyland, PR26 8NJ	Chorley	Lostock	5.88	Agriculture	Housing
CLCFS00275	19C077	Land off Ulnes Walton Lane, Leyland, PR26 8LU	Chorley	Lostock	11.94	Agriculture	Housing
CLCFS00280	19C081	Land Between Carr House Lane and Pompian Brow, Bretherton, PR26 9AQ	Chorley	Lostock	0.94	Vacant	Housing
CLCFS00283	19C083	Westhead Road, Croston, Leyland, PR26 9RR	Chorley	Lostock	3.14	Other	Housing
CLCFS00290	19C087	Land Between North Road and South Road (West), Bretherton, PR26 9AJ	Chorley	Lostock	13.37	Agriculture	Housing
CLCFS00292	19C089	Out Lane, Leyland, PR26 9HJ	Chorley	Lostock	10.45	Agriculture	Housing
CLCFS00293	19C090	Land Between Carr House Lane and Pompian Brow, Bretherton, PR26 9AQ	Chorley	Lostock	0.96	Agriculture	Housing
CLCFS00302	19C096	LAND ADJOINING DENIZES FARM, SOUTHPORT ROAD, ULNES WALTON, LEYLAND, PR26 8LP	Chorley	Lostock	0.82	Agriculture	Housing
CLCFS00330	19C105	DENIZES FARM, SOUTHPORT ROAD, ULNES WALTON, LEYLAND, PR26 8LP	Chorley	Lostock	1.43	Agriculture	Employment
CLCFS00392	19C121	Land South of Moor Lane, Croston, PR26 9HQ	Chorley	Lostock	1.80	Agriculture	Housing
CLCFS00489b	19C146	Land to West of Ulnes Walton Lane, Leyland, Preston, PR26 8LT	Chorley	Lostock	1.05	Vacant	Housing
CLCFS00494b	19C149	Land to West of Ulnes Walton Lane, Leyland, Preston, PR26 8LU	Chorley	Lostock	11.94	Agriculture	Housing
<i>Not applicable</i>	19C183	Land off Station Road, Croston, PR26 9HY	Chorley	Lostock	1.42	Vacant	Housing
CLCFS00029	19C191p	Land at junction of Moss Lane/Willow Road, Ulnes Walton, Leyland, PR26 8NR	Chorley	Lostock	0.23	Unused	Protection
CLCFS00056	19C011	Tithebarn Lane, Heapey, Chorley, PR6 9BX	Chorley	Pennine	5.00	Unused	Mixed Use: Housing and Employment
CLCFS00107	19C028	RUSTIC OAK FARM AND ADJACENT FIELD (FORMALLY ROSCOES FARM), MOSS LANE, WHITTLE-LE-WOODS, CHORLEY, PR6 8AA	Chorley	Pennine	0.95	Unused	Housing

Call for Sites Reference	SHELAA Reference	Site Address	District	Ward	Site Area (Hectares)	Existing Use	Proposal
<i>Not applicable</i>	19C163	Land to the North East of M61 junction (Gale Moss) Chorley, PR6 8AA	Chorley	Pennine	6.92	Agriculture	Employment
<i>Not applicable</i>	19C180	Land East of Lucas Lane, Whittle-le-Woods, PR6 7DA	Chorley	Pennine	7.28	Vacant	Housing
<i>Not applicable</i>	19C184	Land off Blackburn Road, Wheelton, PR6 8EJ	Chorley	Pennine	1.71	Vacant	Housing
CLCFS00022	19C003	Land to the South East of Dick Lane, Brinscall, Lancashire, PR6 8QL	Chorley	Wheelton and Withnell	3.63	Agriculture	Housing
CLCFS00055	19C010	Withnell Fold Mill, Withnell Fold, Withnell, PR6 8BA	Chorley	Wheelton and Withnell	2.86	Unused	Mixed Use: Housing and Employment
CLCFS00112	19C030	Land Lying to the West of No 1 Whins Lane, Wheelton, Chorley, PR6 8HN	Chorley	Wheelton and Withnell	0.50	Vacant	Housing
CLCFS00188	19C051	Land North of Briers Lane, Wheelton, Chorley, PR6 8JW	Chorley	Wheelton and Withnell	28.82	Agriculture	Housing
CLCFS00194	19C052	Land off Sandy Lane, Brinscall, PR6 8SX	Chorley	Wheelton and Withnell	1.90	Agriculture	Housing
CLCFS00279	19C080	Lower Bank Street, Withnell, Chorley, PR6 8SE	Chorley	Wheelton and Withnell	0.90	Agriculture	Mixed Use: Housing and Employment
CLCFS00282	19C082	Drinkwater Farm, Windsor Drive, Brinscall, Chorley, PR6 8PX	Chorley	Wheelton and Withnell	0.65	Residential	Housing
CLCFS00298	19C095	Land off Sandringham Drive, Brinscall, Chorley, PR6 8SU	Chorley	Wheelton and Withnell	5.41	Agriculture	Housing
CLCFS00461b	19C138	Land to the South of Maple Avenue, Brinscall, Chorley, PR6 8QW	Chorley	Wheelton and Withnell	3.39	Agriculture	Housing
CLCFS00462b	19C139	Land South of School Lane, Brinscall, Chorley, PR6 8PS	Chorley	Wheelton and Withnell	7.60	Agriculture	Housing
CLCFS00534b	19C154	Land off Chorley Road Wheelton, PR6 8HS	Chorley	Wheelton and Withnell	1.66	Agriculture	Housing
<i>Not applicable</i>	19C185	Land off Bolton Road, Abbey Village, PR6 8DP	Chorley	Wheelton and Withnell	1.49	Vacant	Housing

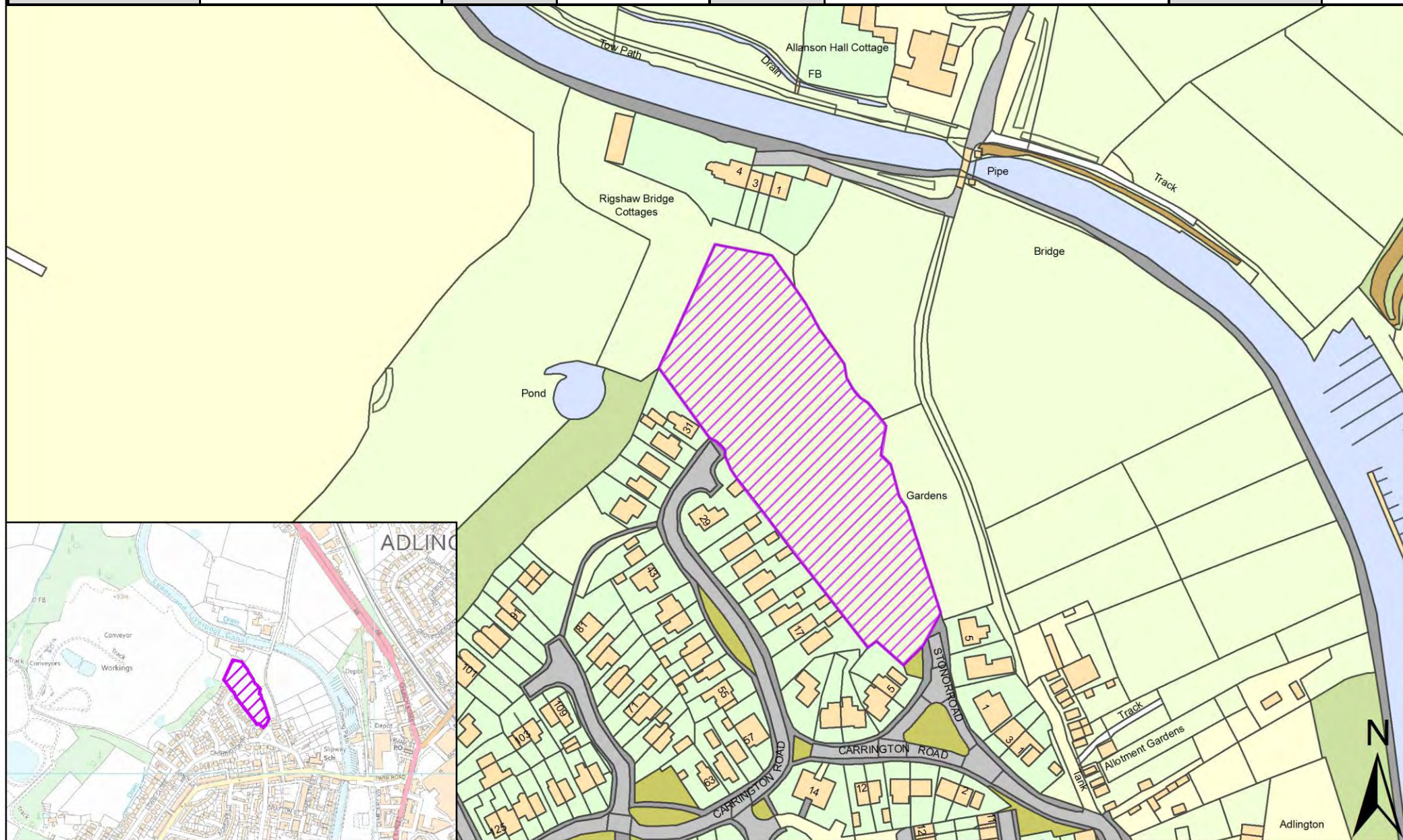
Site Plans: Adlington and Anderton Ward, Chorley

This section includes maps of the following sites.

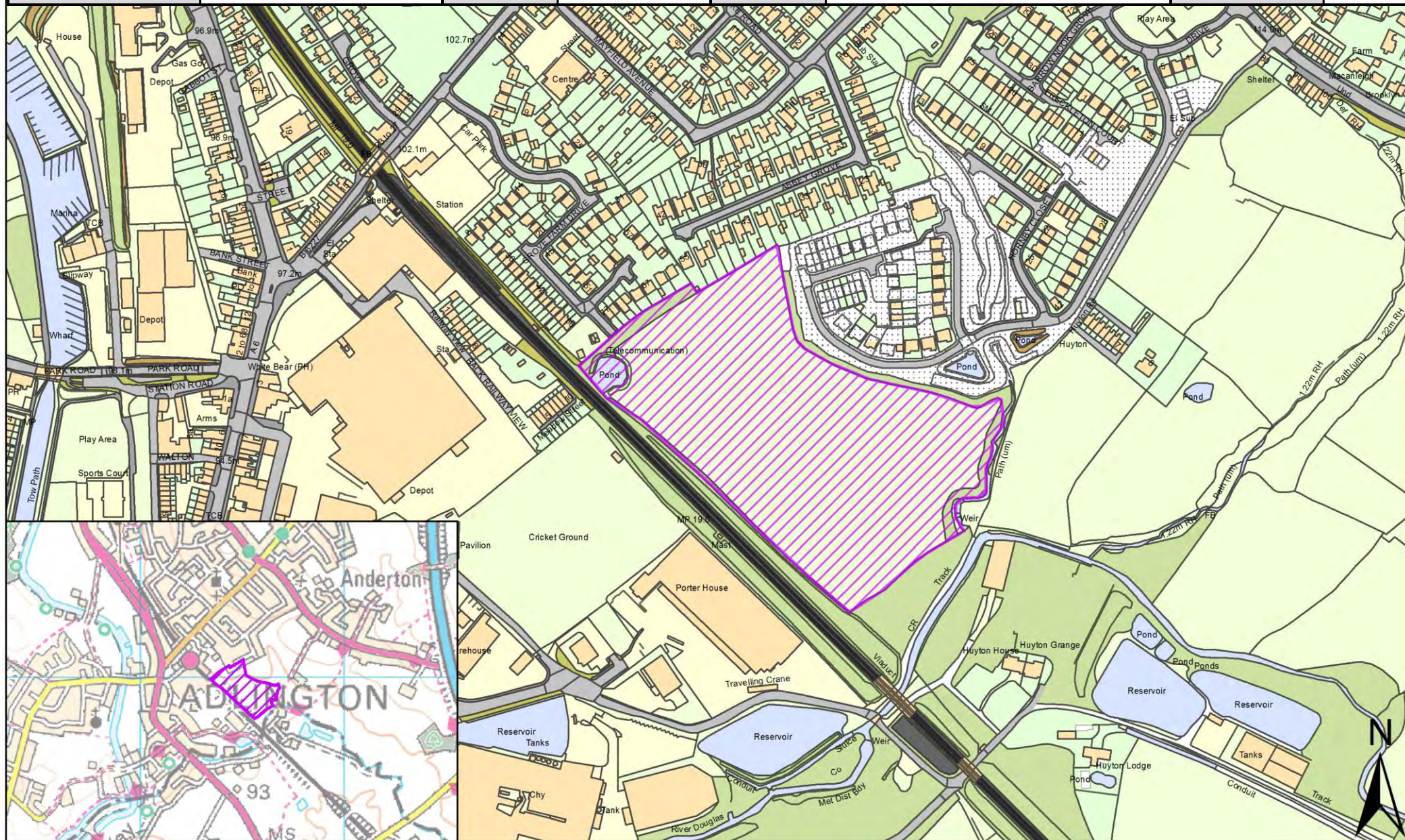
Call for Sites Reference	SHELAA Reference	Site Address	District	Ward	Site Area (Hectares)	Existing Use	Proposal
CLCFS00027	19C005	Carrington Road, Adlington, PR7 4JE	Chorley	Adlington and Anderton	0.84	Vacant	Housing
CLCFS00111	19C029	LAND SOUTH EAST OF BELMONT ROAD AND ABBEY GROVE, ADLINGTON, PR6 9QB	Chorley	Adlington and Anderton	4.48	Agriculture	Housing
CLCFS00132	19C038	Land off Bonds Lane, Adlington, Chorley, Lancashire, PR7 4JB	Chorley	Adlington and Anderton	3.31	Agriculture	Housing
CLCFS00142	19C041	Land Adjacent to Harrisons Farm, Old School Lane, Adlington, Chorley, PR7 4DX	Chorley	Adlington and Anderton	11.45	Agriculture	Housing
CLCFS00150	19C043	Land off Westhoughton Road, Adlington, PR7 4ET	Chorley	Adlington and Anderton	0.69	Agriculture	Housing
CLCFS00235	19C063	Land North of Adlington Primary School, Bonds Lane, Adlington, PR7 4JH	Chorley	Adlington and Anderton	2.83	Agriculture	Housing
CLCFS00254	19C068	Land South of Bolton Road, Adlington, Chorley, PR6 9HS	Chorley	Adlington and Anderton	6.45	Agriculture	Housing
CLCFS00284	19C084	Land East of Babylon Lane and South of Greenhalgh Lane, Adlington, PR6 9PH	Chorley	Adlington and Anderton	0.39	Unused	Housing
CLCFS00317	19C103	Land off Babylon Lane, Adlington, Chorley, PR6 9NP	Chorley	Adlington and Anderton	3.73	Agriculture	Housing
CLCFS00446b	19C132	Land North of Carrington Road, Adlington, Lancashire, PR7 4JE	Chorley	Adlington and Anderton	0.84	Vacant	Housing
CLCFS00453b	19C133	Moody House Farm, Higher House Lane, Heapey, Chorley, PR6 9BS.	Chorley	Adlington and Anderton	17.68	Agriculture	Housing
CLCFS00454b	19C134	Washacre field, Babylon Lane, Adlington, PR6 9NP	Chorley	Adlington and Anderton	1.20	Vacant	Other
CLCFS00468b	19C142	Land Off Bolton Road, Adlington, Chorley, PR6 9HN	Chorley	Adlington and Anderton	5.02	Agriculture	Housing
CLCFS00483b	19C145	Land off Bolton Road, Adlington, Chorley, PR6 9HN	Chorley	Adlington and Anderton	5.02	Agriculture	Housing

Call for Sites Reference	SHELAA Reference	Site Address	District	Ward	Site Area (Hectares)	Existing Use	Proposal
<i>Not applicable</i>	19C169	Fairport, Market Place Adlington, PR7 4EZ	Chorley	Adlington and Anderton	1.47	Employment	Mixed Use: Housing and Employment

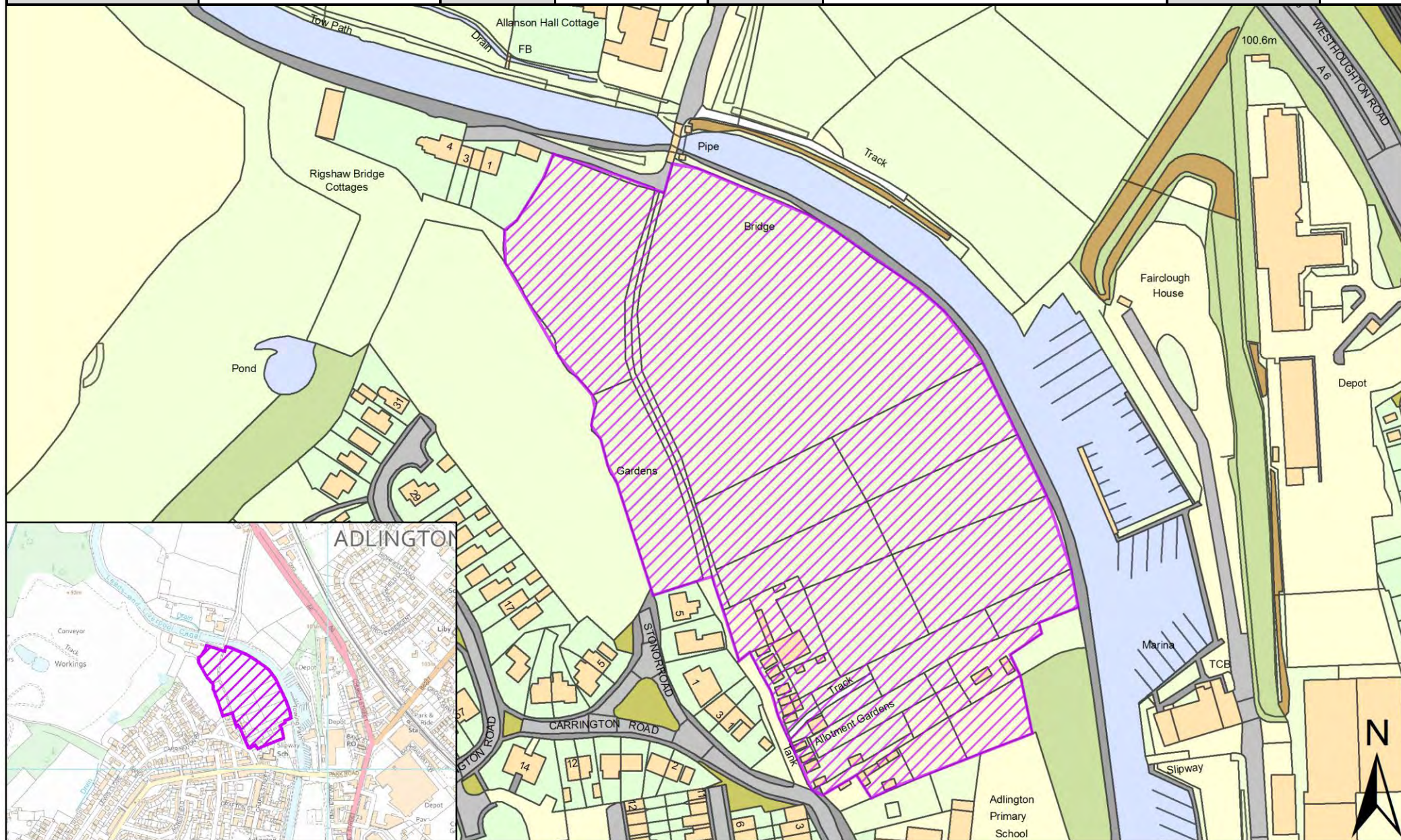
SHELAA Reference	19C005	Call for Sites Reference	CLCFS00027	DISTRICT	Chorley	WARD	Adlington and Anderton
Address	Carrington Road, Adlington, PR7 4JE						
Existing Use	Vacant	SITE AREA	0.84	PROPOSAL	Housing		PAGE NUMBER 21



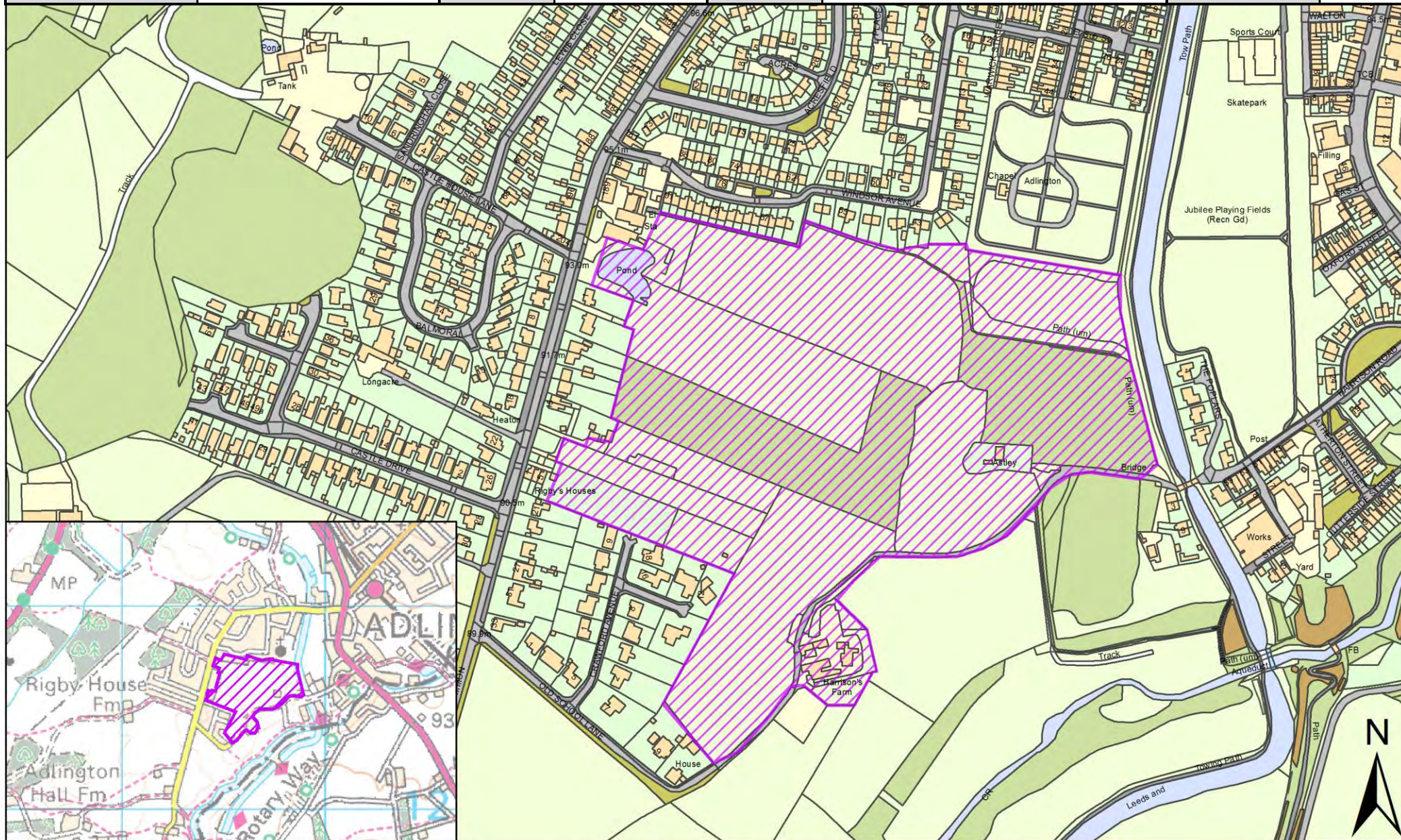
SHELAA Reference	19C029	Call for Sites Reference	CLCFS00111	DISTRICT	Chorley	WARD	Adlington and Anderton
Address	LAND SOUTH EAST OF BELMONT ROAD AND ABBEY GROVE, ADLINGTON, PR6 9QB						
Existing Use	Agriculture	SITE AREA	4.48	PROPOSAL	Housing	PAGE NUMBER	22



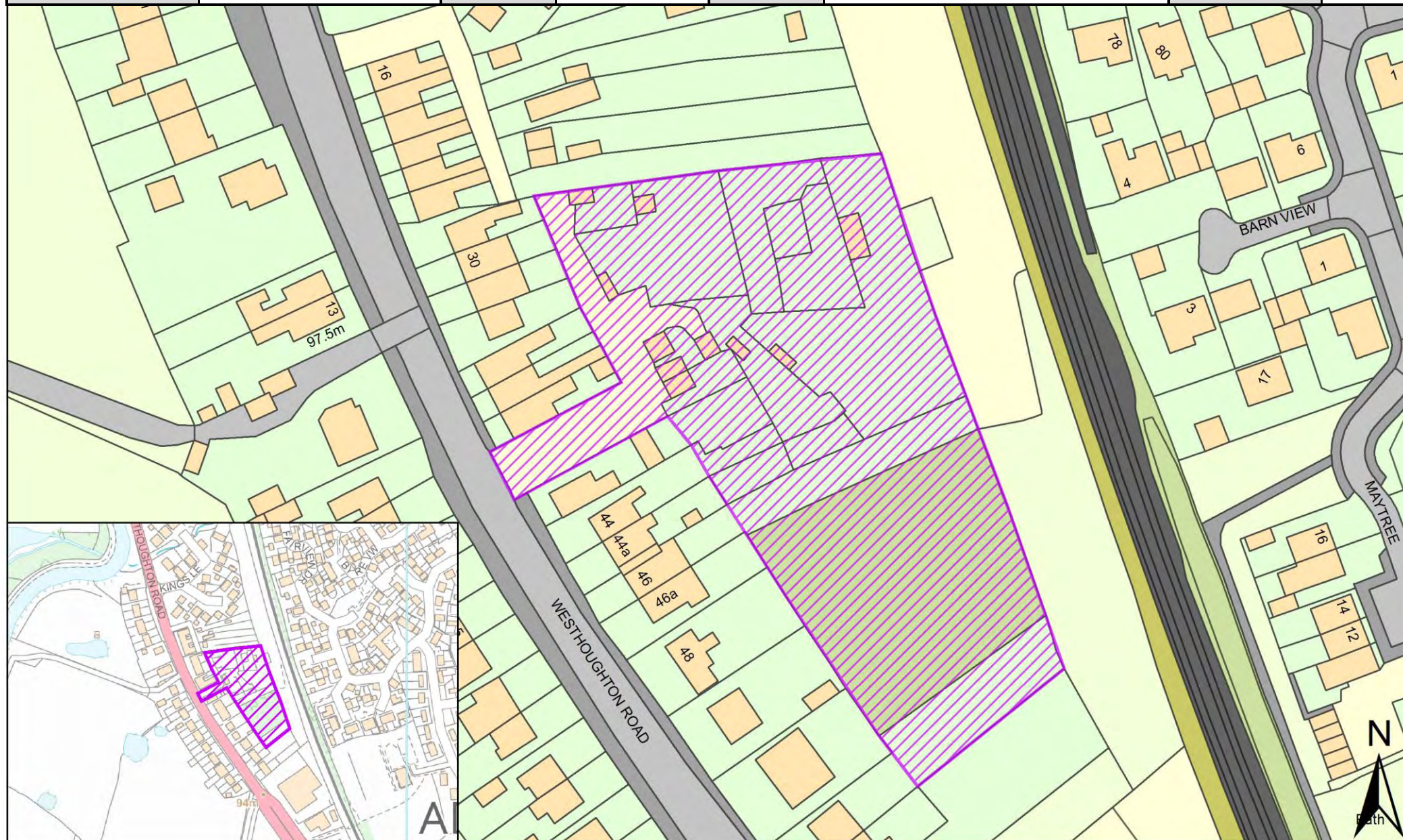
SHELAA Reference	19C038	Call for Sites Reference	CLCFS00132	DISTRICT	Chorley	WARD	Adlington and Anderton
Address	Land off Bonds Lane, Adlington, Chorley, Lancashire, PR7 4JB						
Existing Use	Agriculture	SITE AREA	3.31	PROPOSAL	Housing	PAGE NUMBER	23



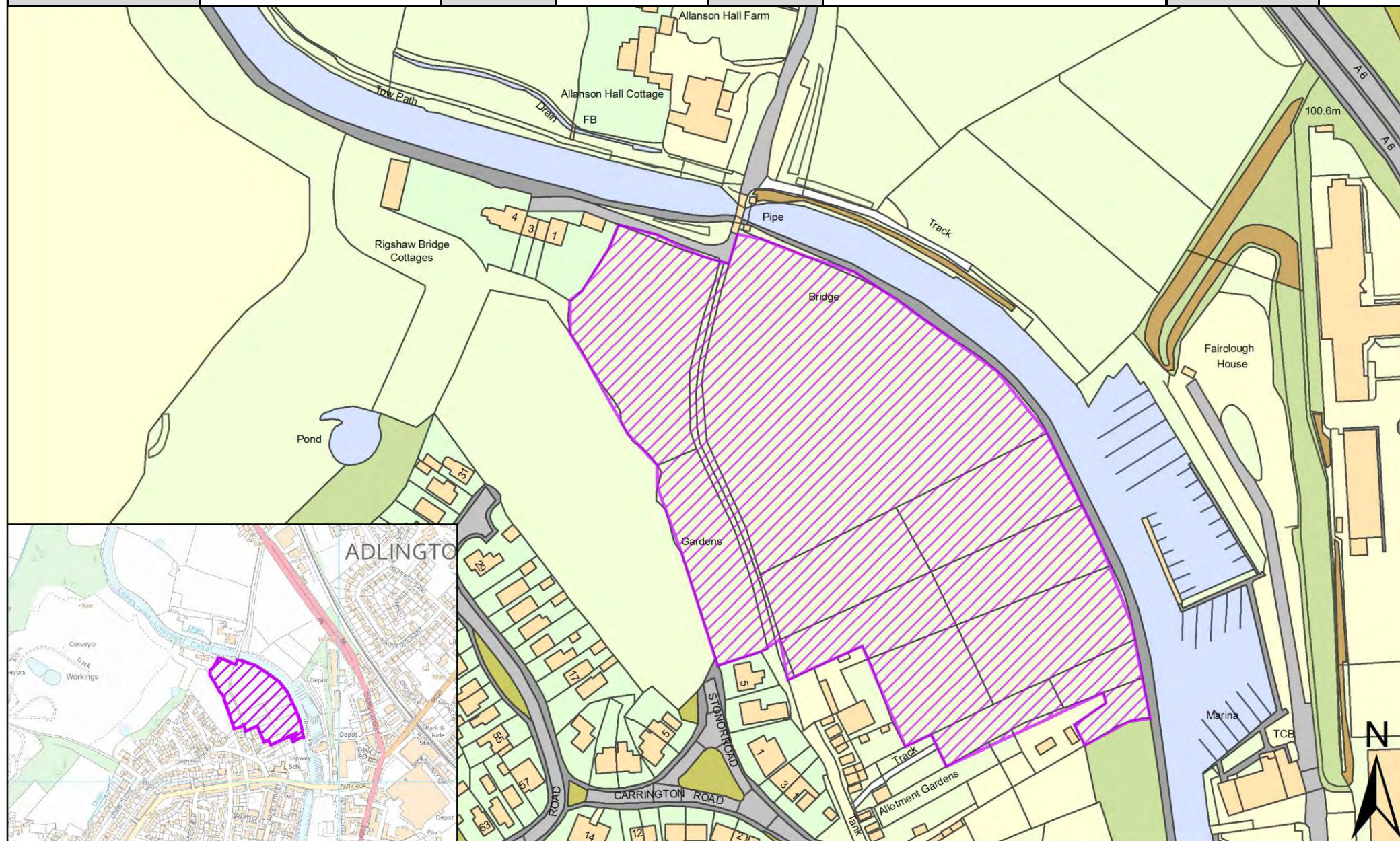
SHELAA Reference	19C041	Call for Sites Reference	CLCFS00142	DISTRICT	Chorley	WARD	Adlington and Anderton
Address	Land Adjacent to Harrisons Farm, Old School Lane, Adlington, Chorley, PR7 4DX						
Existing Use	Agriculture	SITE AREA	11.45	PROPOSAL	Housing	PAGE NUMBER	24



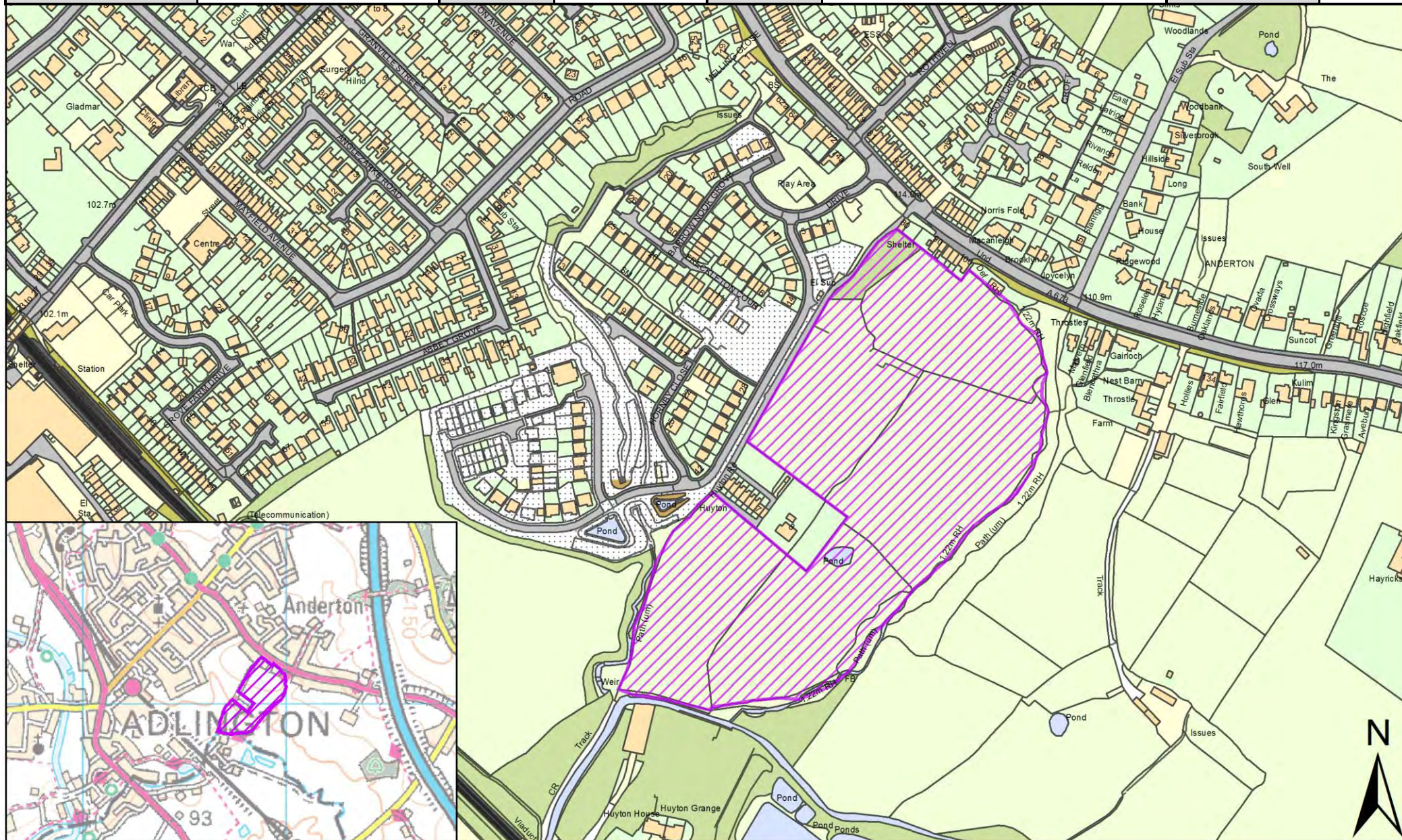
SHELAA Reference	19C043	Call for Sites Reference	CLCFS00150	DISTRICT	Chorley	WARD	Adlington and Anderton
Address	Land off Westhoughton Road, Adlington, PR7 4ET						
Existing Use	Agriculture	SITE AREA	0.69	PROPOSAL	Housing	PAGE NUMBER	25



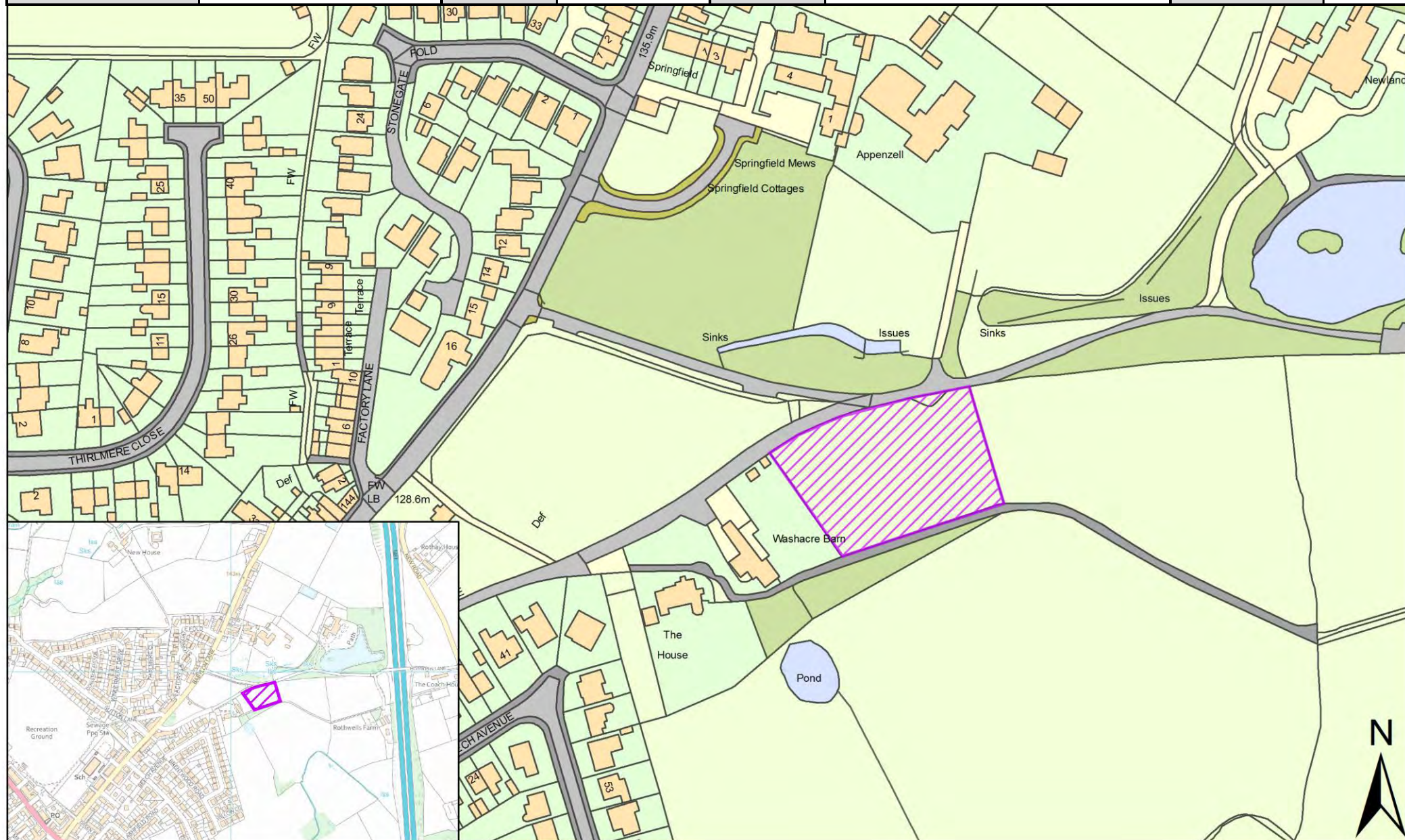
SHELAA Reference	19C063	Call for Sites Reference	CLCFS00235	DISTRICT	Chorley	WARD	Adlington and Anderton
Address	Land North of Adlington Primary School, Bonds Lane, Adlington, PR7 4JH						
Existing Use	Agriculture	SITE AREA	2.83	PROPOSAL	Housing	PAGE NUMBER	26



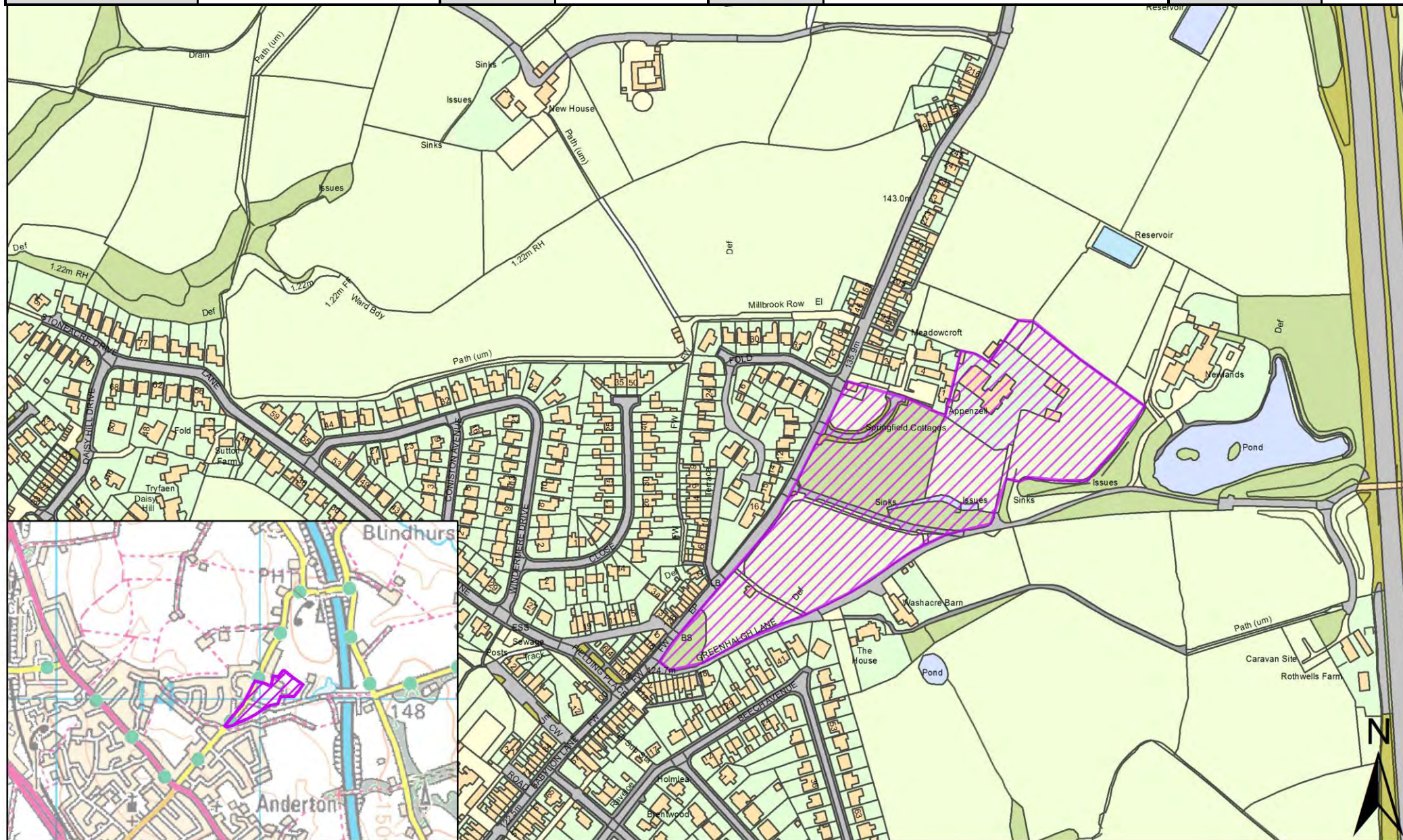
SHELAA Reference	19C068	Call for Sites Reference	CLCFS00254	DISTRICT	Chorley	WARD	Adlington and Anderton
Address	Land South of Bolton Road, Adlington, Chorley, PR6 9HS						
Existing Use	Agriculture	SITE AREA	6.45	PROPOSAL	Housing		PAGE NUMBER 27



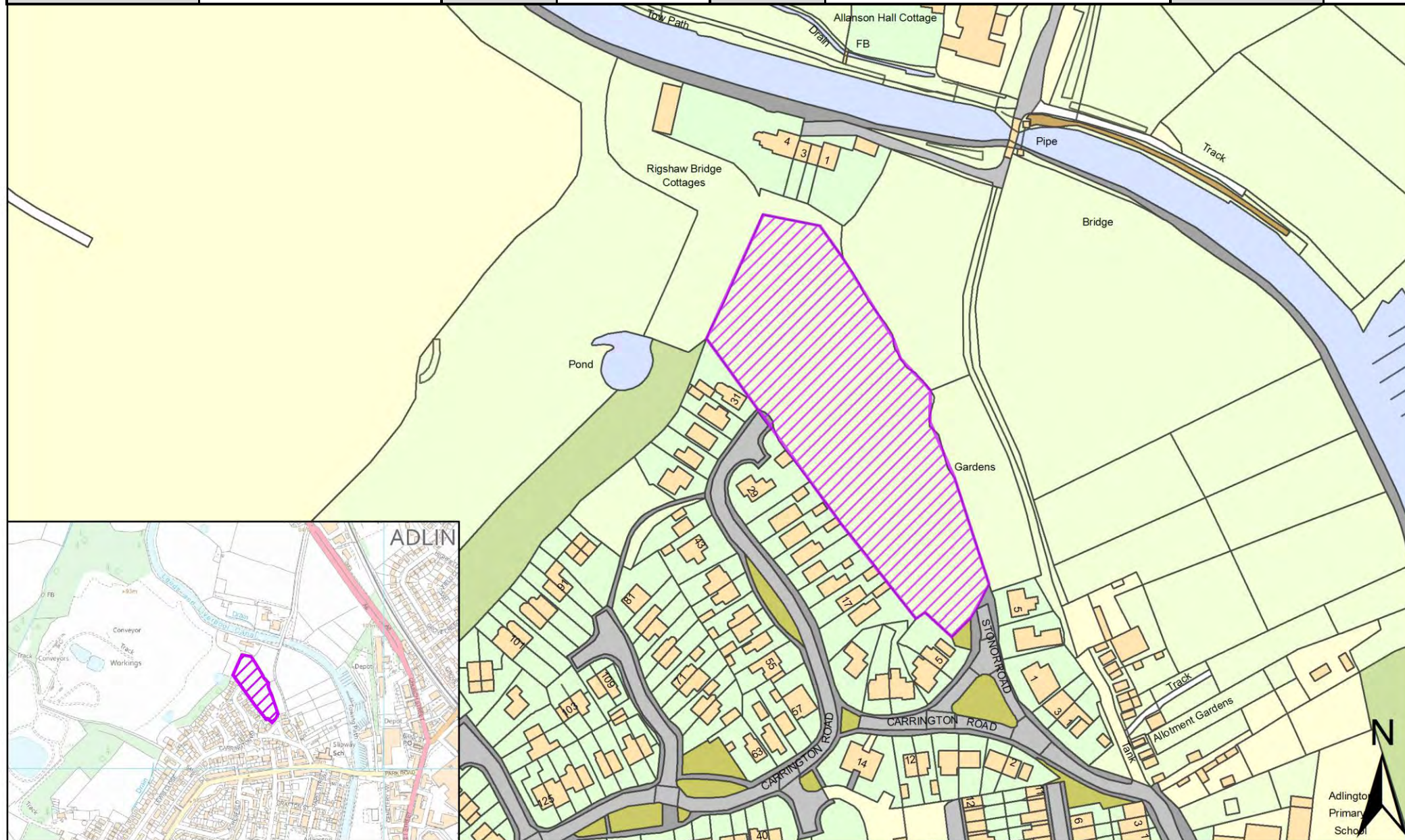
SHELAA Reference	19C084	Call for Sites Reference	CLCFS00284	DISTRICT	Chorley	WARD	Adlington and Anderton
Address	Land East of Babylon Lane and South of Greenhalgh Lane, Adlington, PR6 9PH						
Existing Use	Unused	SITE AREA	0.39	PROPOSAL	Housing	PAGE NUMBER	28



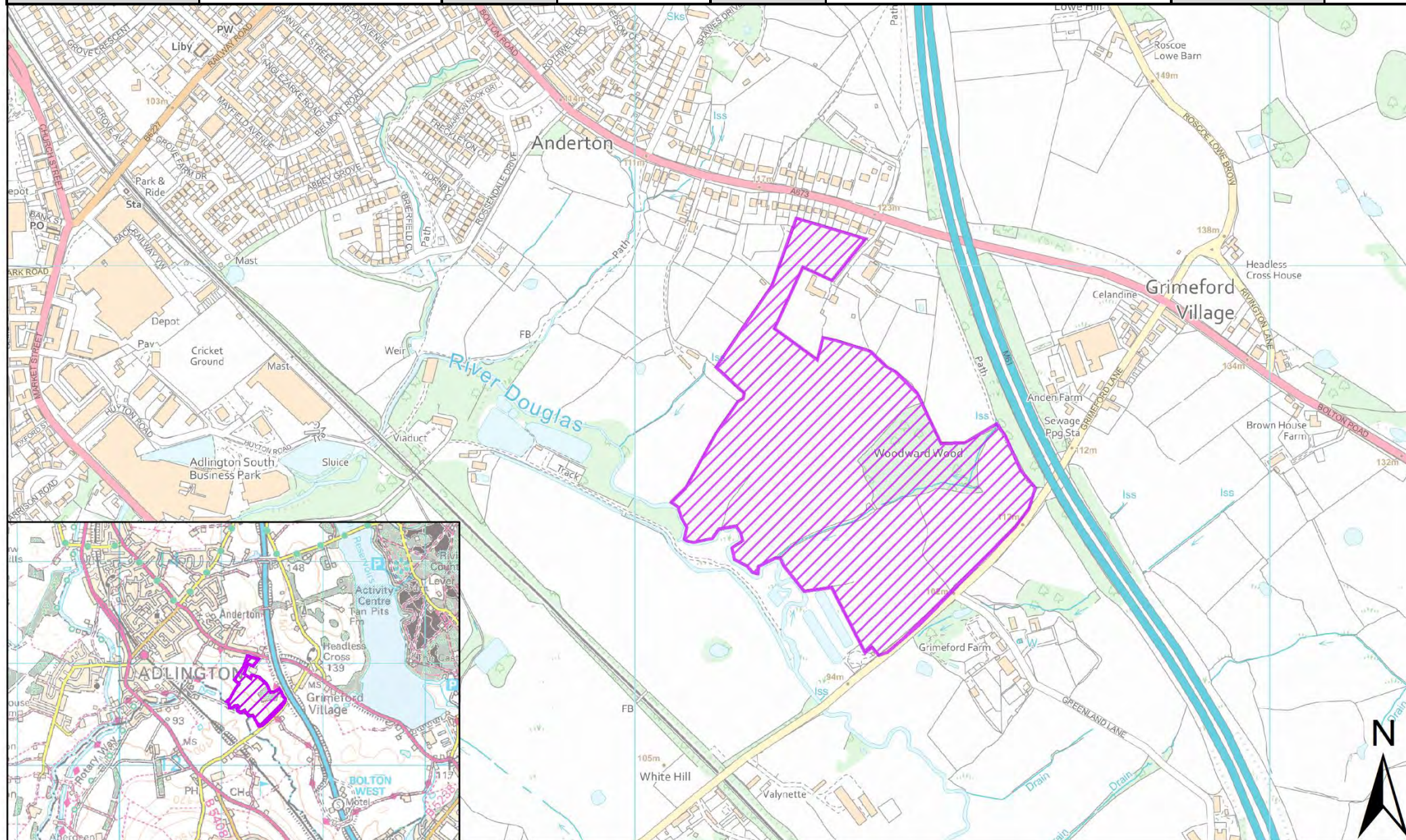
SHELAA Reference	19C103	Call for Sites Reference	CLCFS00317	DISTRICT	Chorley	WARD	Adlington and Anderton
Address	Land off Babylon Lane, Adlington, Chorley, PR6 9NP						
Existing Use	Agriculture	SITE AREA	3.73	PROPOSAL	Housing	PAGE NUMBER	29



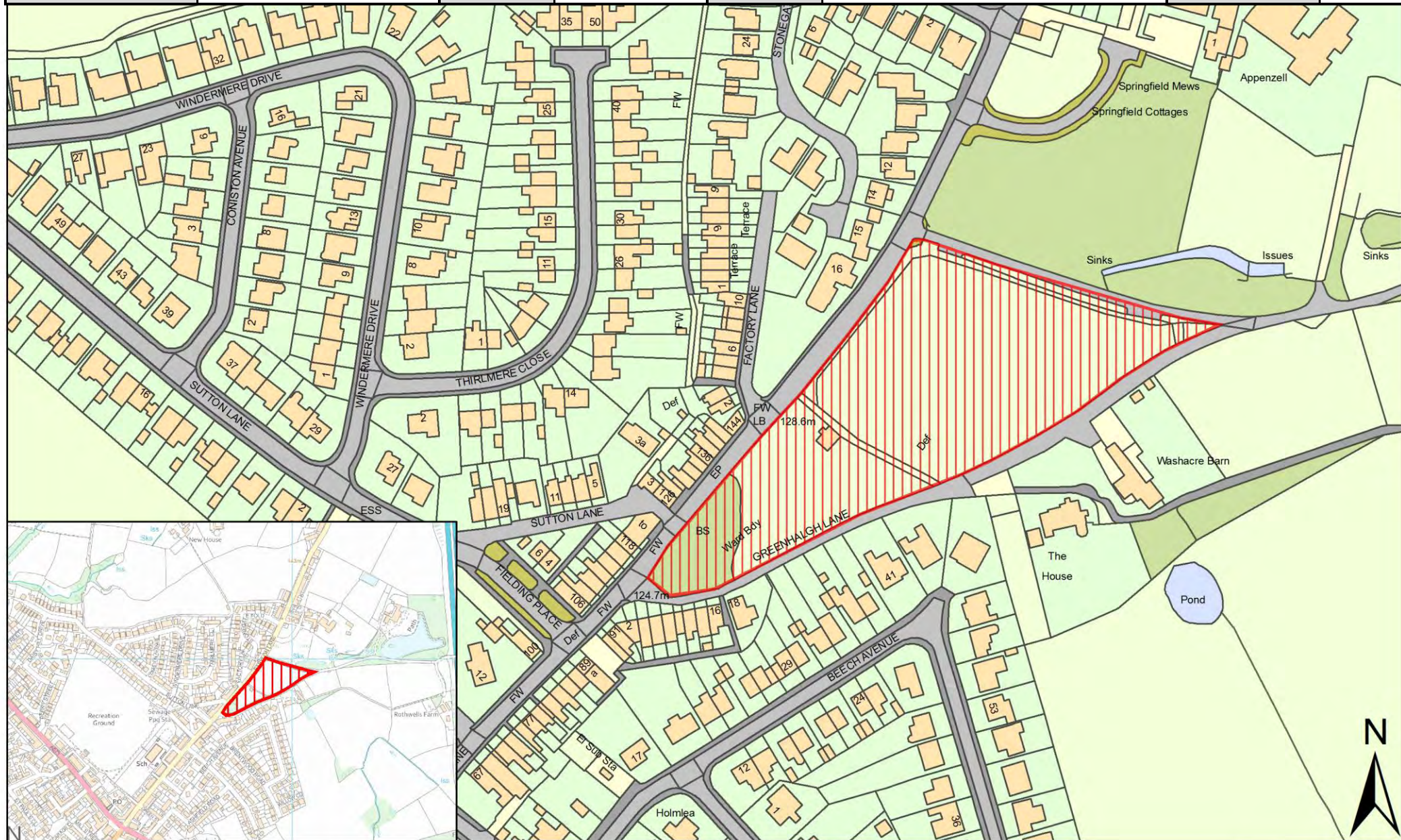
SHELAA Reference	19C132	Call for Sites Reference	CLCFS00446b	DISTRICT	Chorley	WARD	Adlington and Anderton
Address	Land North of Carrington Road, Adlington, Lancashire, PR7 4JE						
Existing Use	Vacant	SITE AREA	0.84	PROPOSAL	Housing		PAGE NUMBER 30



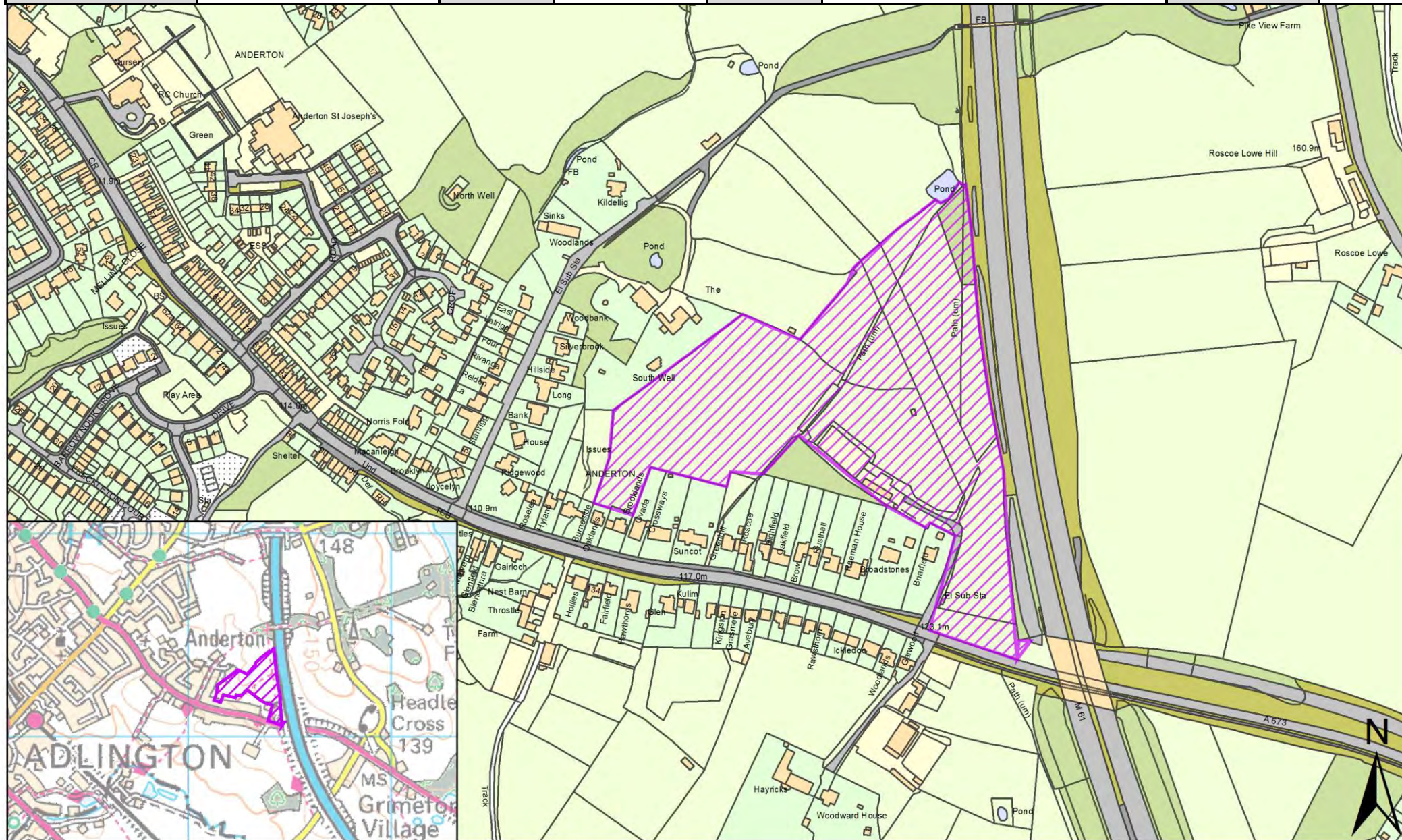
SHELAA Reference	19C133	Call for Sites Reference	CLCFS00453b	DISTRICT	Chorley	WARD	Adlington and Anderton
Address	Moody House Farm, Higher House Lane, Heapey, Chorley, PR6 9BS						
Existing Use	Agriculture	SITE AREA	17.68	PROPOSAL	Housing	PAGE NUMBER	31



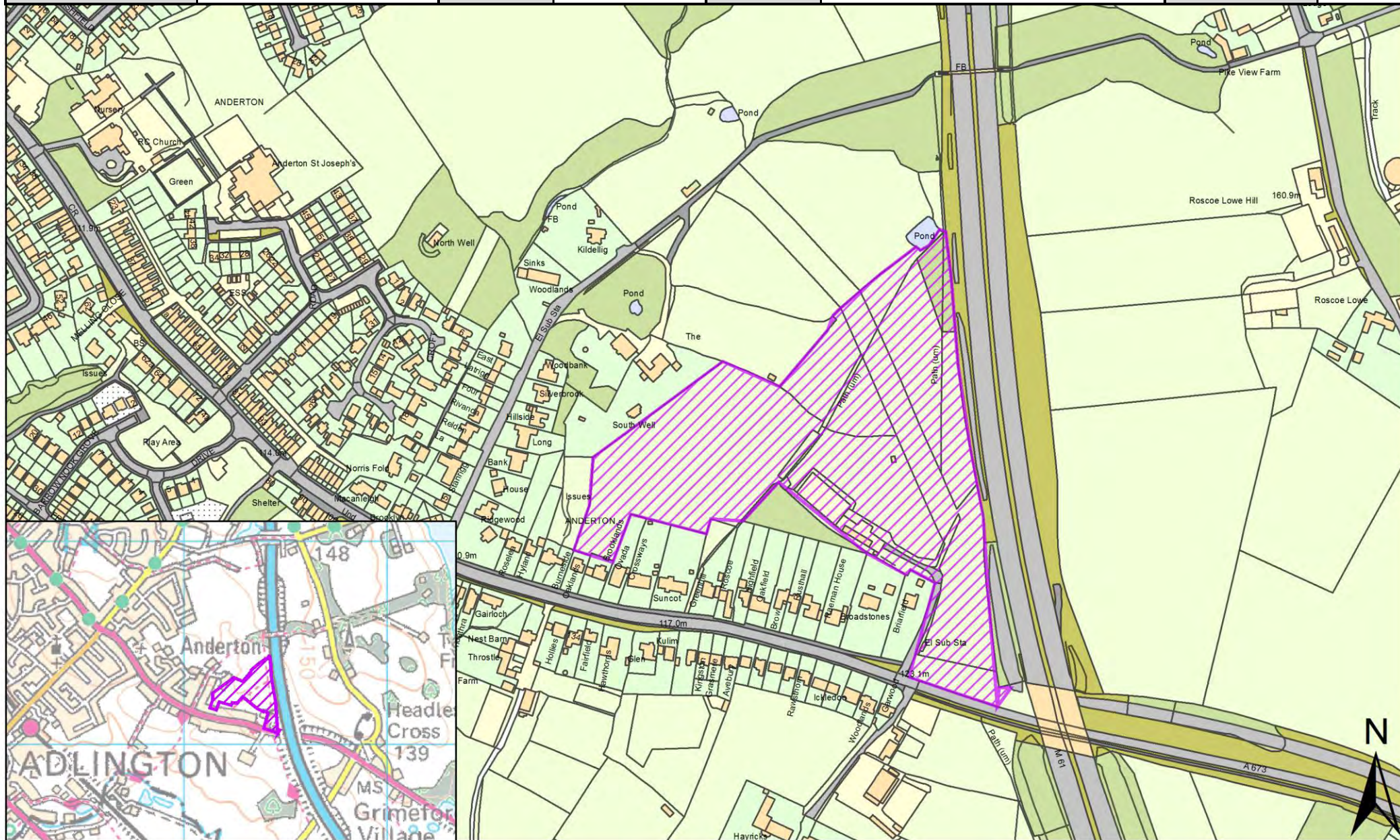
SHELAA Reference	19C134	Call for Sites Reference	CLCFS00454b	DISTRICT	Chorley	WARD	Adlington and Anderton
Address	Washacre field, Babylon Lane, Adlington, PR6 9NP						
Existing Use	Vacant	SITE AREA	1.20	PROPOSAL	Other		PAGE NUMBER 32



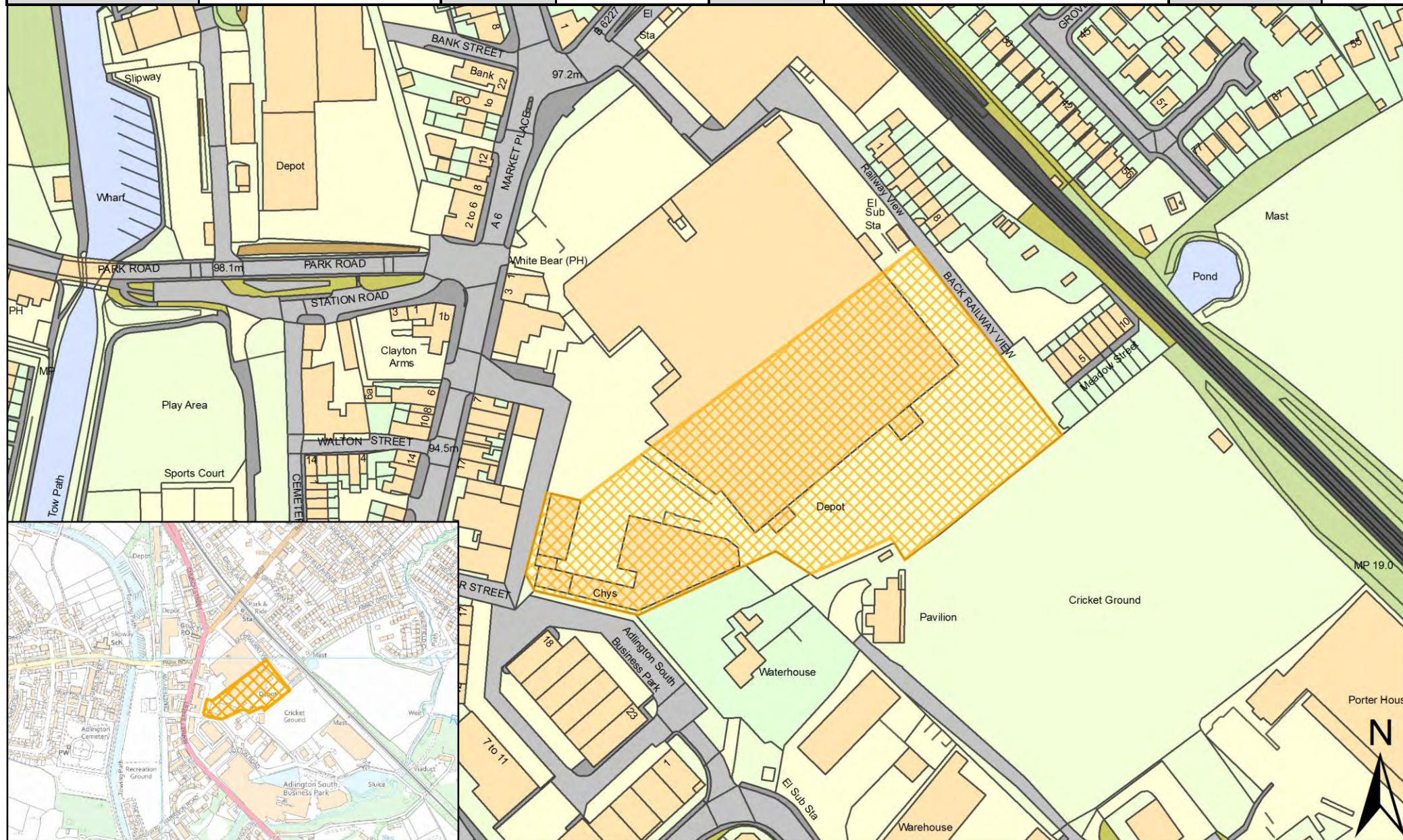
SHELAA Reference	19C142	Call for Sites Reference	CLCFS00468b	DISTRICT	Chorley	WARD	Adlington and Anderton
Address	Land Off Bolton Road, Adlington, Chorley, PR6 9HN						
Existing Use	Agriculture	SITE AREA	5.02	PROPOSAL	Housing	PAGE NUMBER	33



SHELAA Reference	19C145	Call for Sites Reference	CLCFS00483b	DISTRICT	Chorley	WARD	Adlington and Anderton
Address	Land off Bolton Road, Adlington, Chorley, PR6 9HN						
Existing Use	Agriculture	SITE AREA	5.02	PROPOSAL	Housing	PAGE NUMBER	34



SHELAA Reference	19C169	Call for Sites Reference	Not applicable	DISTRICT	Chorley	WARD	Adlington and Anderton
Address	Fairport, Market Place Adlington, PR7 4EZ						
Existing Use	Employment	SITE AREA	1.47	PROPOSAL	Mixed Use: Housing and Employment	PAGE NUMBER	35

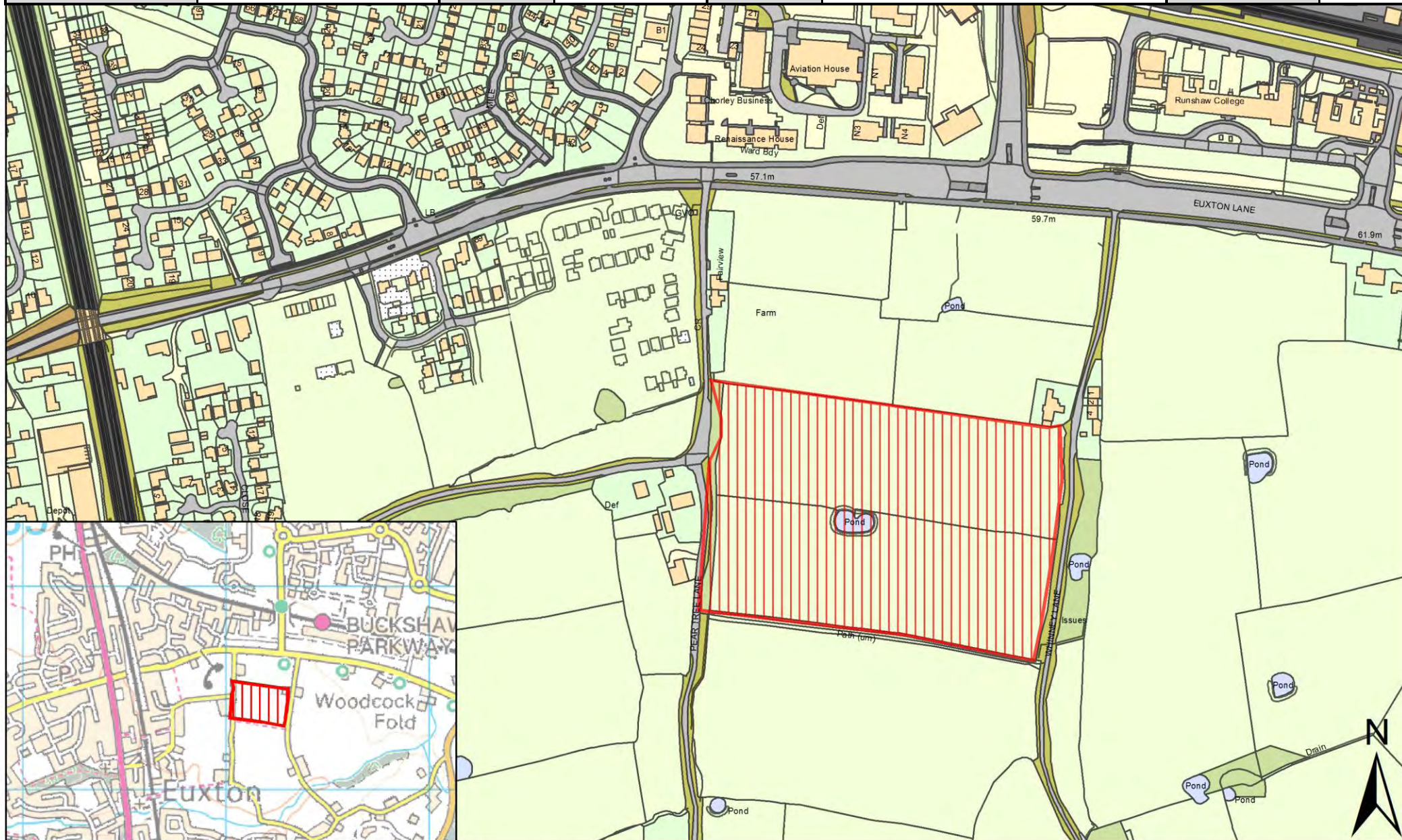


Site Plans: Astley and Buckshaw Ward, Chorley

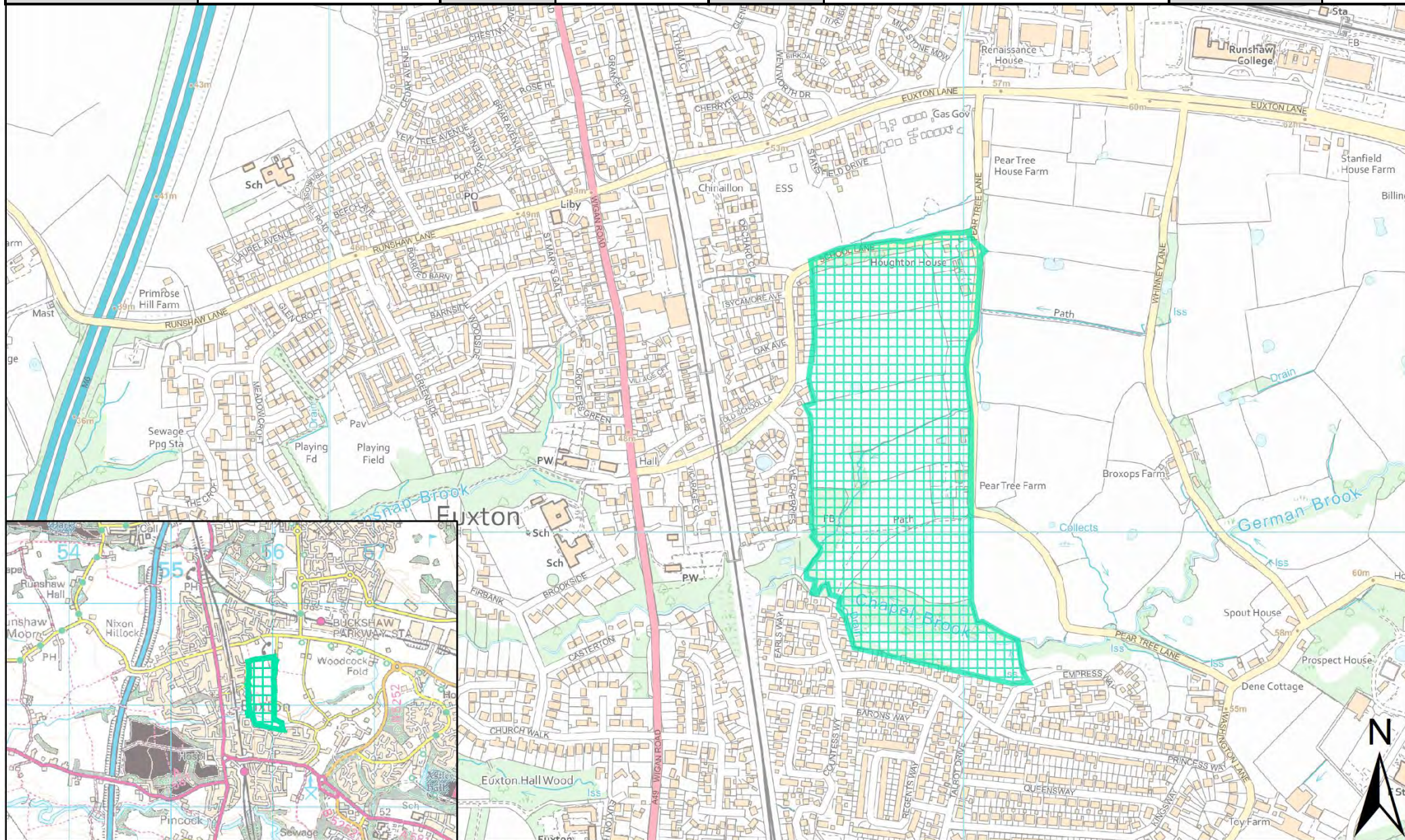
This section includes maps of the following sites.

Call for Sites Reference	SHELAA Reference	Site Address	District	Ward	Site Area (Hectares)	Existing Use	Proposal
CLCFS00039	19C008	Land between Pear Tree Lane and Whinney Lane, Euxton, Chorley, PR7 6DS	Chorley	Astley and Buckshaw	4.94	Agriculture	Other
CLCFS00092	19C025p	Fields in Euxton between School Lane and Pear Tree Lane	Chorley	Astley and Buckshaw	16.72	Agriculture	Protection
CLCFS00186	19C050	Land at Euxton Park Golf Centre, Euxton Lane, Chorley, PR7 6DL	Chorley	Astley and Buckshaw	8.06	Employment	Employment
CLCFS00465b	19C140	Land Bounded by Ordnance Road, Buckshaw Parkway, Off Station Approach, Southern Commercial Area, Buckshaw Village, PR7 7EL	Chorley	Astley and Buckshaw	2.77	Employment	Housing
CLCFS00504b	19C150	Land Bounded by Euxton Lane, Pear Tree Lane, Whinney Lane, Euxton, Chorley, PR7 6AQ	Chorley	Astley and Buckshaw	4.61	Agriculture	Housing
CLCFS00573b	19C160	Woodlands, Southport Road, Chorley, PR7 1NT	Chorley	Astley and Buckshaw	9.18	Other	Mixed Use: Housing and Employment
<i>Not applicable</i>	19C164	Euxton Lane, Chorley, PR7 1BF	Chorley	Astley and Buckshaw	2.97	Vacant	Employment
<i>Not applicable</i>	19C168	Group 1, Buckshaw Village, PR7 7EY	Chorley	Astley and Buckshaw	2.30	Vacant	Employment
CLCFS00045	19C197p	Land Behind Buckshaw Primary School off Chancery Road, Astley Village, Chorley, PR7 1XP	Chorley	Astley and Buckshaw	1.26	Vacant	Protection
CLCFS00047	19C199p	Chancery Road, Astley Village, Chorley, PR7 1DH	Chorley	Astley and Buckshaw	2.24	Other	Protection
CLCFS00052	19C201p	Chancery Road, Astley Village, Chorley, PR7 1DH	Chorley	Astley and Buckshaw	25.14	Agriculture	Protection
CLCFS00065	19C205p	Land between Pear Tree Lane and Whinney Lane, Euxton, PR7 6DX	Chorley	Astley and Buckshaw	21.29	Agriculture	Protection

SHELAA Reference	19C008	Call for Sites Reference	CLCFS00039	DISTRICT	Chorley	WARD	Astley and Buckshaw
Address	Land between Pear Tree Lane and Whinney Lane, Euxton, Chorley, PR7 6DS						
Existing Use	Agriculture	SITE AREA	4.94	PROPOSAL	Other		PAGE NUMBER 37



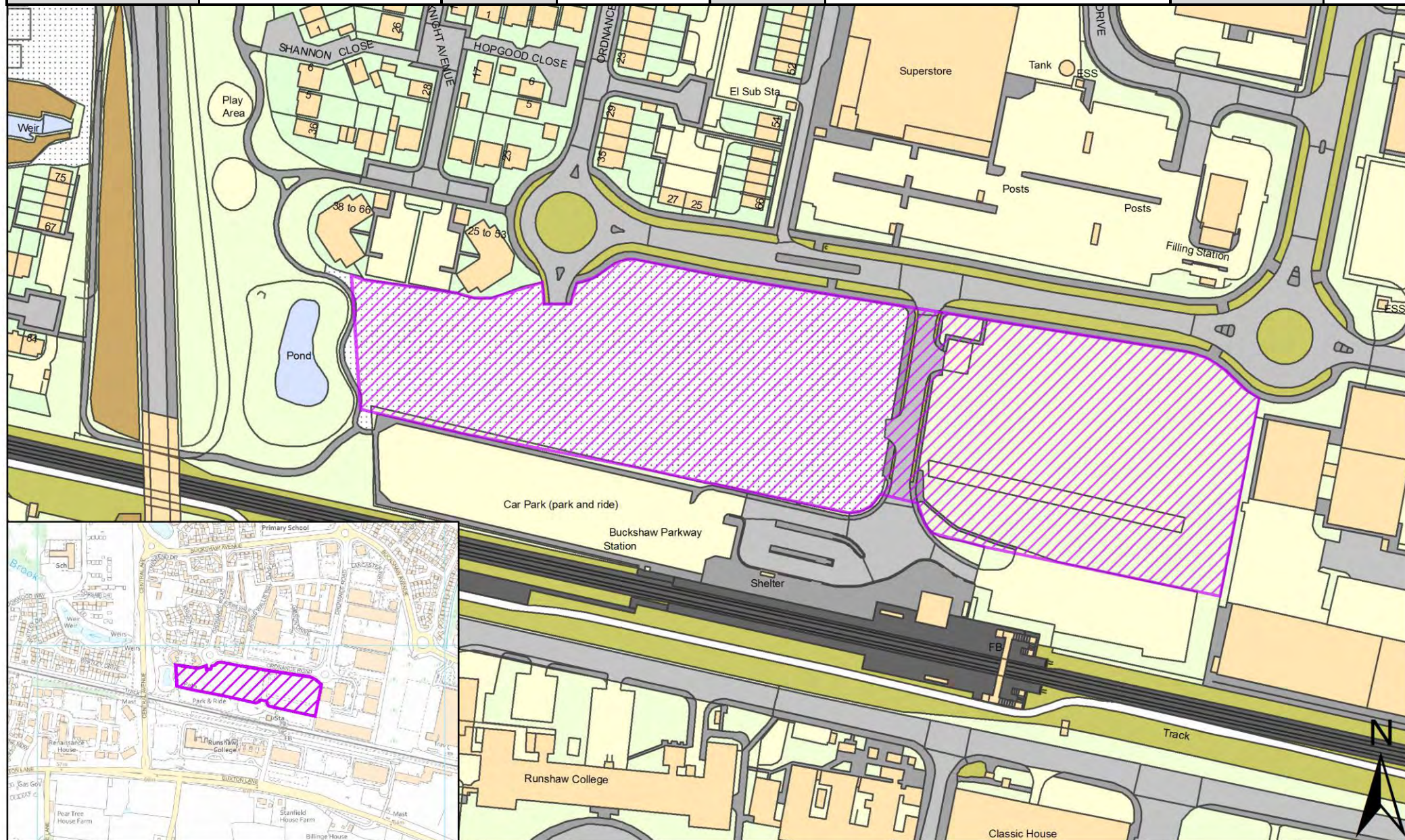
SHELAA Reference	19C025p	Call for Sites Reference	CLCFS00092	DISTRICT	Chorley	WARD	Astley and Buckshaw
Address	Fields in Euxton between School Lane and Pear Tree Lane						
Existing Use	Agriculture	SITE AREA	16.72	PROPOSAL	Protection	PAGE NUMBER	38



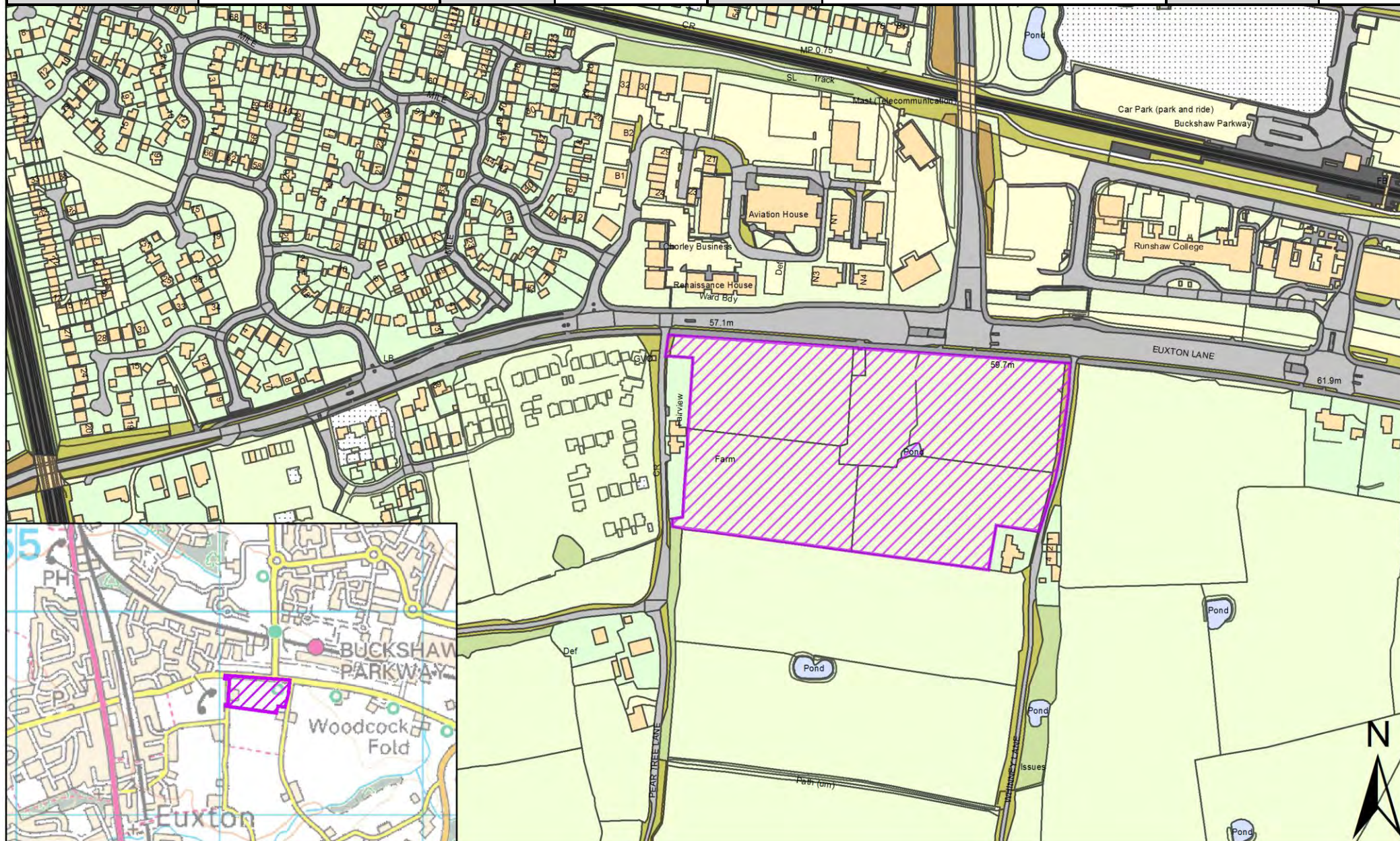
SHELAA Reference	19C050	Call for Sites Reference	CLCFS00186	DISTRICT	Chorley	WARD	Astley and Buckshaw
Address	Land at Euxton Park Golf Centre, Euxton Lane, Chorley, PR7 6DL						
Existing Use	Employment	SITE AREA	8.06	PROPOSAL	Employment	PAGE NUMBER	39



SHELAA Reference	19C140	Call for Sites Reference	CLCFS00465b	DISTRICT	Chorley	WARD	Astley and Buckshaw
Address	Land Bounded by Ordnance Road, Buckshaw Parkway, Off Station Approach, Southern Commercial Area, Buckshaw Village, PR7 7EL						
Existing Use	Employment	SITE AREA	2.77	PROPOSAL	Housing	PAGE NUMBER	40



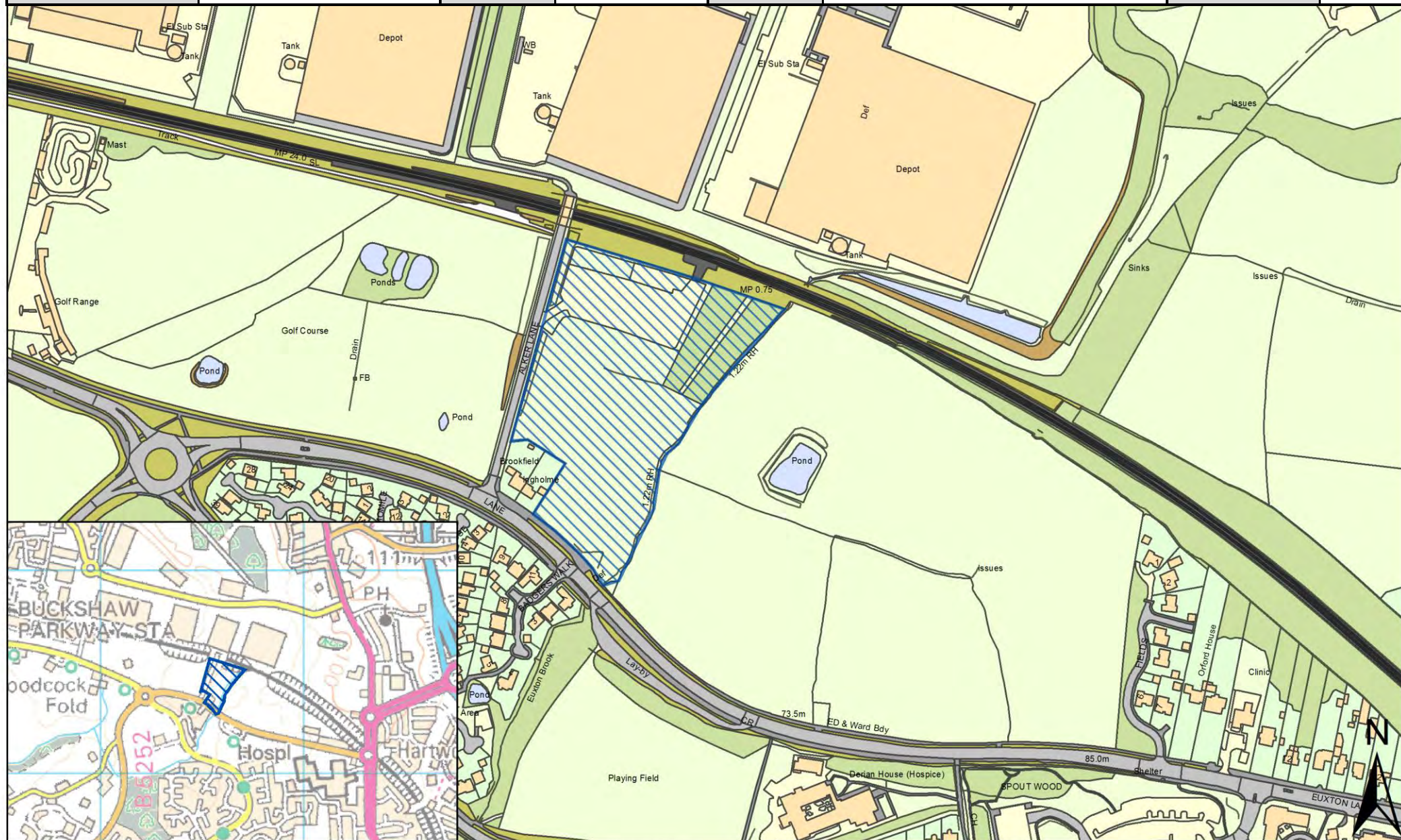
SHELAA Reference	19C150	Call for Sites Reference	CLCFS00504b	DISTRICT	Chorley	WARD	Astley and Buckshaw
Address	Land Bounded by Euxton Lane, Pear Tree Lane, Whinney Lane, Euxton, Chorley, PR7 6AQ						
Existing Use	Agriculture	SITE AREA	4.61	PROPOSAL	Housing	PAGE NUMBER	41



SHELAA Reference	19C160	Call for Sites Reference	CLCFS00573b	DISTRICT	Chorley	WARD	Astley and Buckshaw
Address	Woodlands, Southport Road, Chorley, PR7 1NT						
Existing Use	Other	SITE AREA	9.18	PROPOSAL	Mixed Use: Housing and Employment	PAGE NUMBER	42



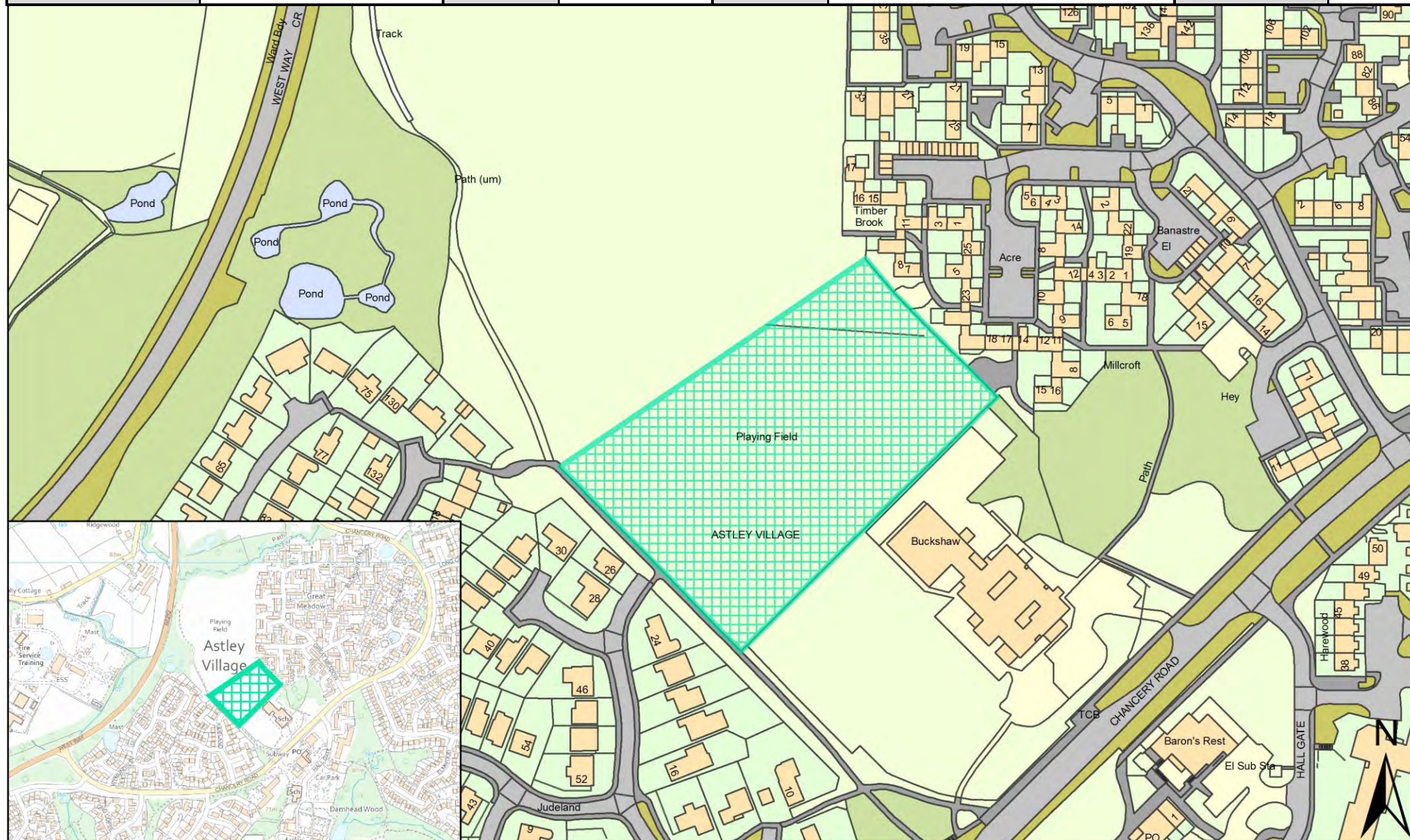
SHELAA Reference	19C164	Call for Sites Reference	Not applicable	DISTRICT	Chorley	WARD	Astley and Buckshaw
Address	Euxton Lane, Chorley, PR7 1BF						
Existing Use	Vacant	SITE AREA	2.97	PROPOSAL	Employment	PAGE NUMBER	43



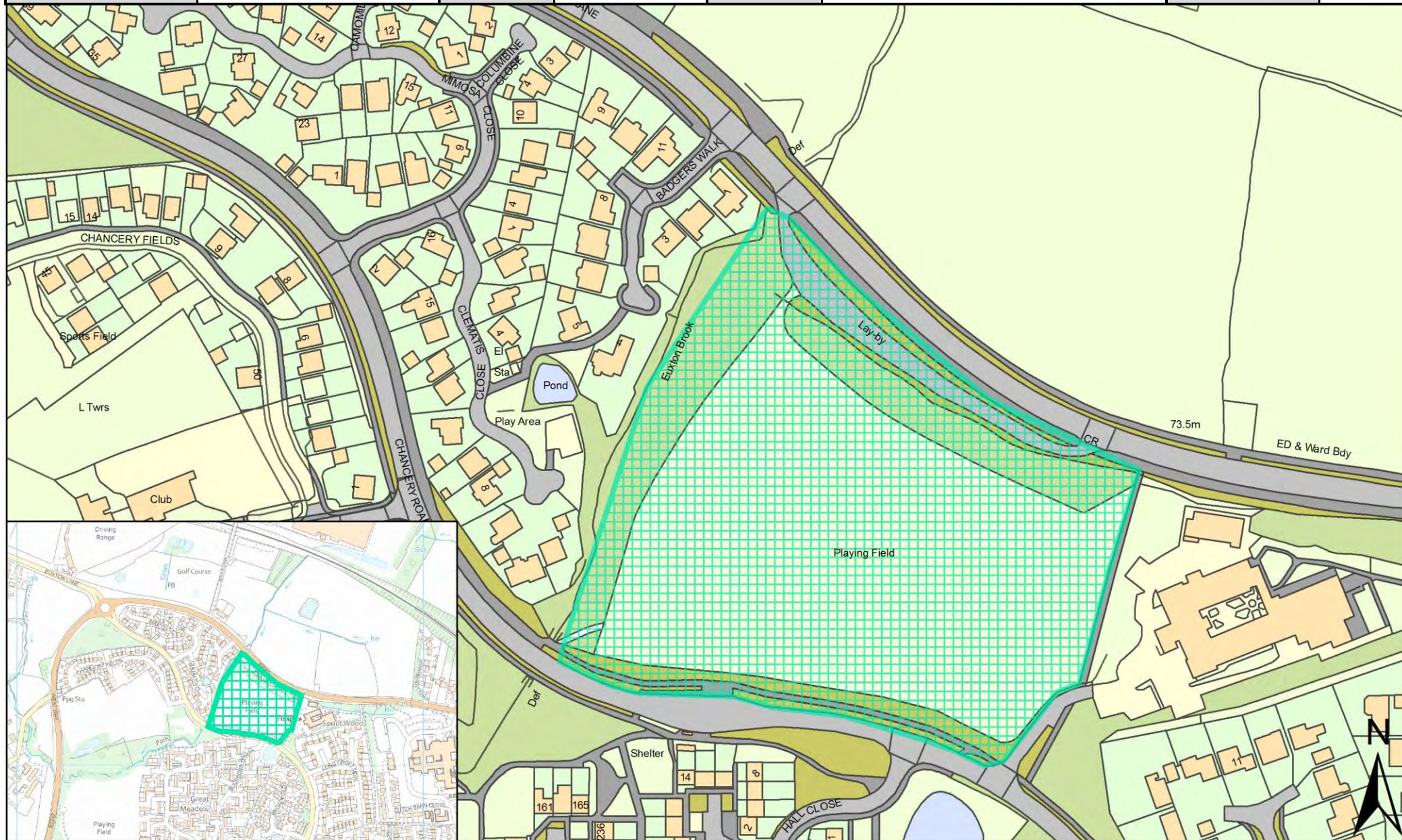
SHELAA Reference	19C168	Call for Sites Reference	Not applicable	DISTRICT	Chorley	WARD	Astley and Buckshaw
Address	Group 1, Buckshaw Village, PR7 7EY						
Existing Use	Vacant	SITE AREA	2.30	PROPOSAL	Employment	PAGE NUMBER	44



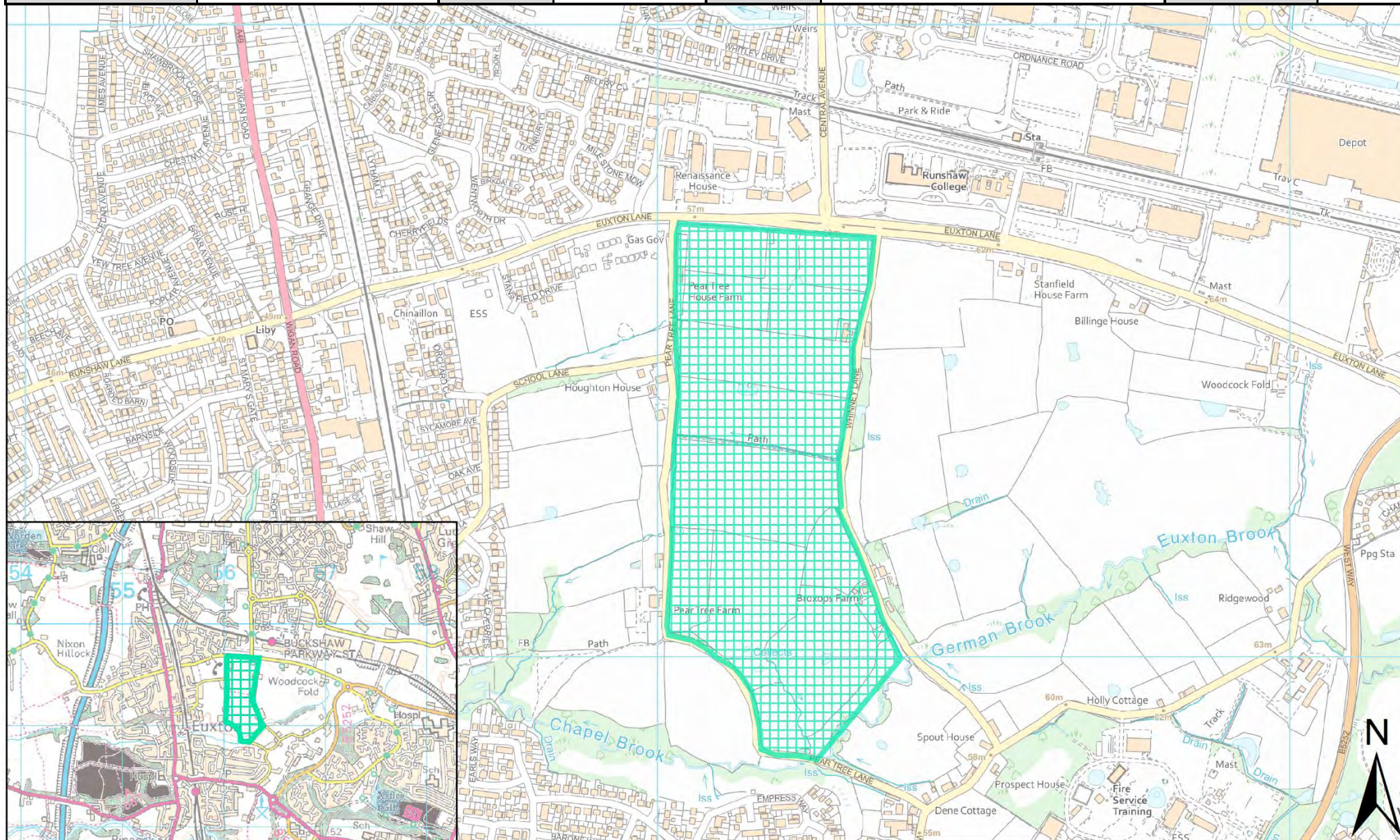
SHELAA Reference	19C197p	Call for Sites Reference	CLCFS00045	DISTRICT	Chorley	WARD	Astley and Buckshaw
Address	Land Behind Buckshaw Primary School off Chancery Road, Astley Village, Chorley, PR7 1XP						
Existing Use	Vacant	SITE AREA	1.26	PROPOSAL	Protection	PAGE NUMBER	45



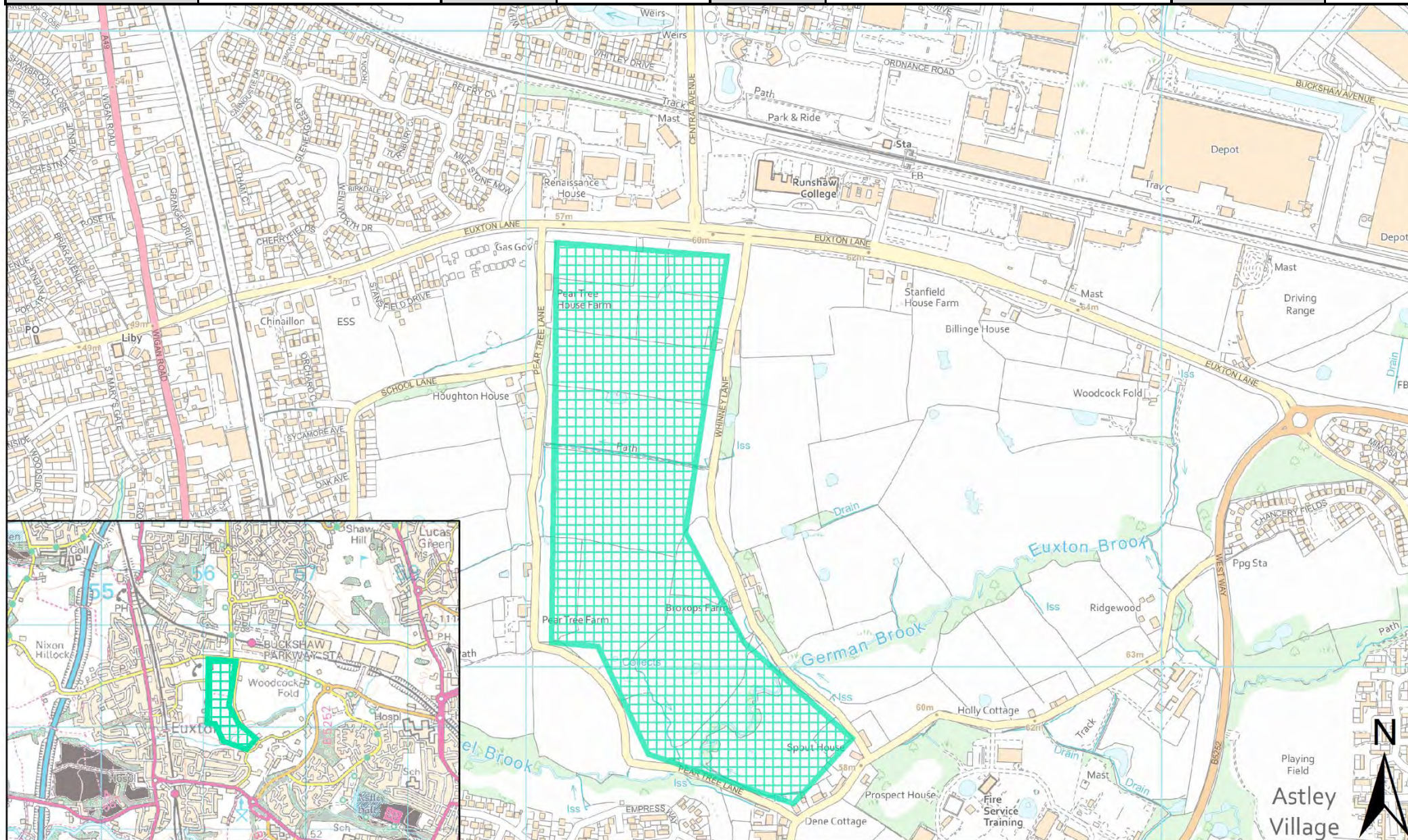
SHELAA Reference	19C199p	Call for Sites Reference	CLCFS00047	DISTRICT	Chorley	WARD	Astley and Buckshaw
Address	Chancery Road, Astley Village, Chorley, PR7 1DH						
Existing Use	Other	SITE AREA	2.24	PROPOSAL	Protection		PAGE NUMBER 46



SHELAA Reference	19C201p	Call for Sites Reference	CLCFS00052	DISTRICT	Chorley	WARD	Astley and Buckshaw
Address	Chancery Road, Astley Village, Chorley, PR7 1DH						
Existing Use	Agriculture	SITE AREA	25.14	PROPOSAL	Protection	PAGE NUMBER	47



SHELAA Reference	19C205p	Call for Sites Reference	CLCFS00065	DISTRICT	Chorley	WARD	Astley and Buckshaw
Address	Land between Pear Tree Lane and Whinney Lane, Euxton, PR7 6DX						
Existing Use	Agriculture	SITE AREA	21.29	PROPOSAL	Protection	PAGE NUMBER	48

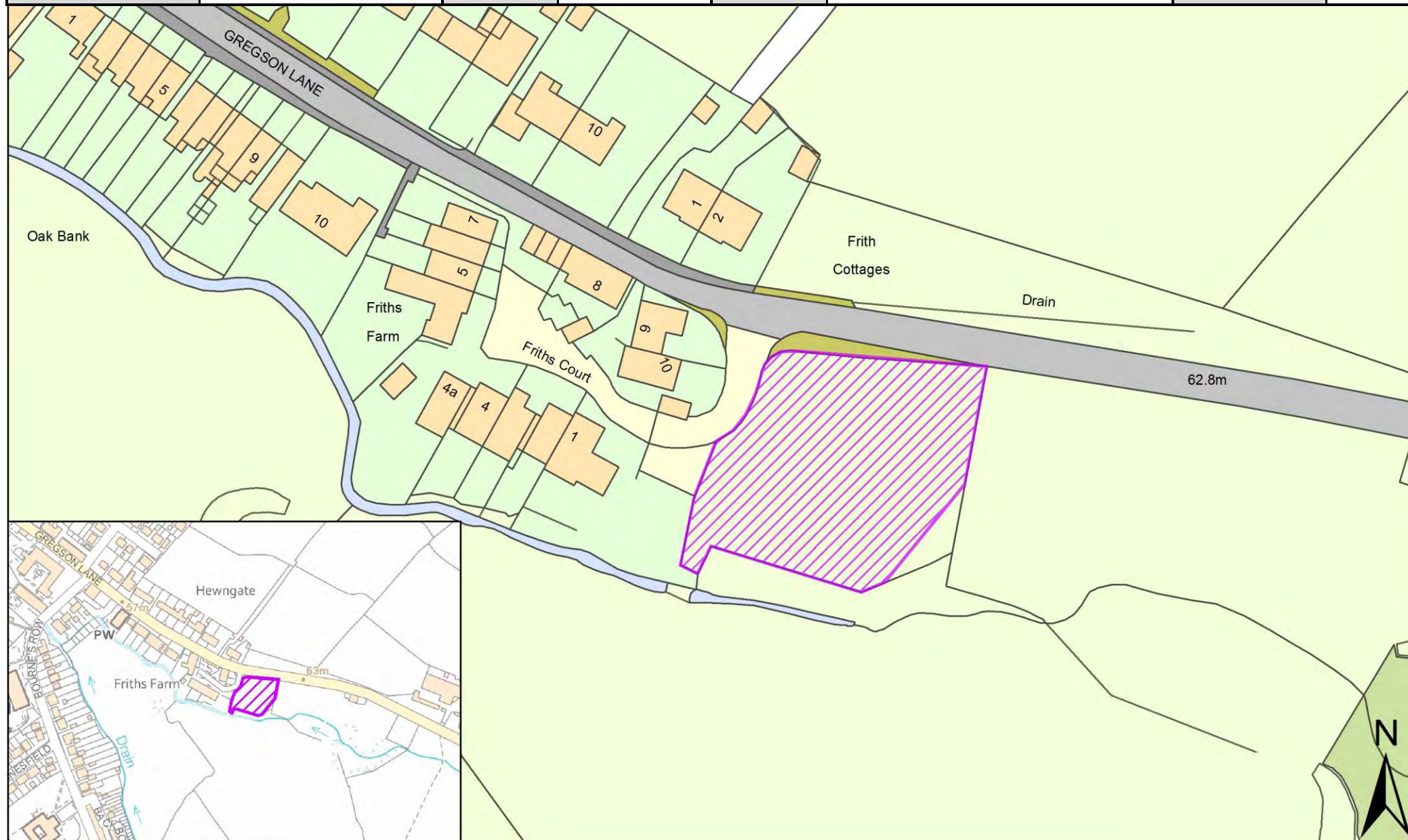


Site Plans: Brindle and Hoghton Ward, Chorley

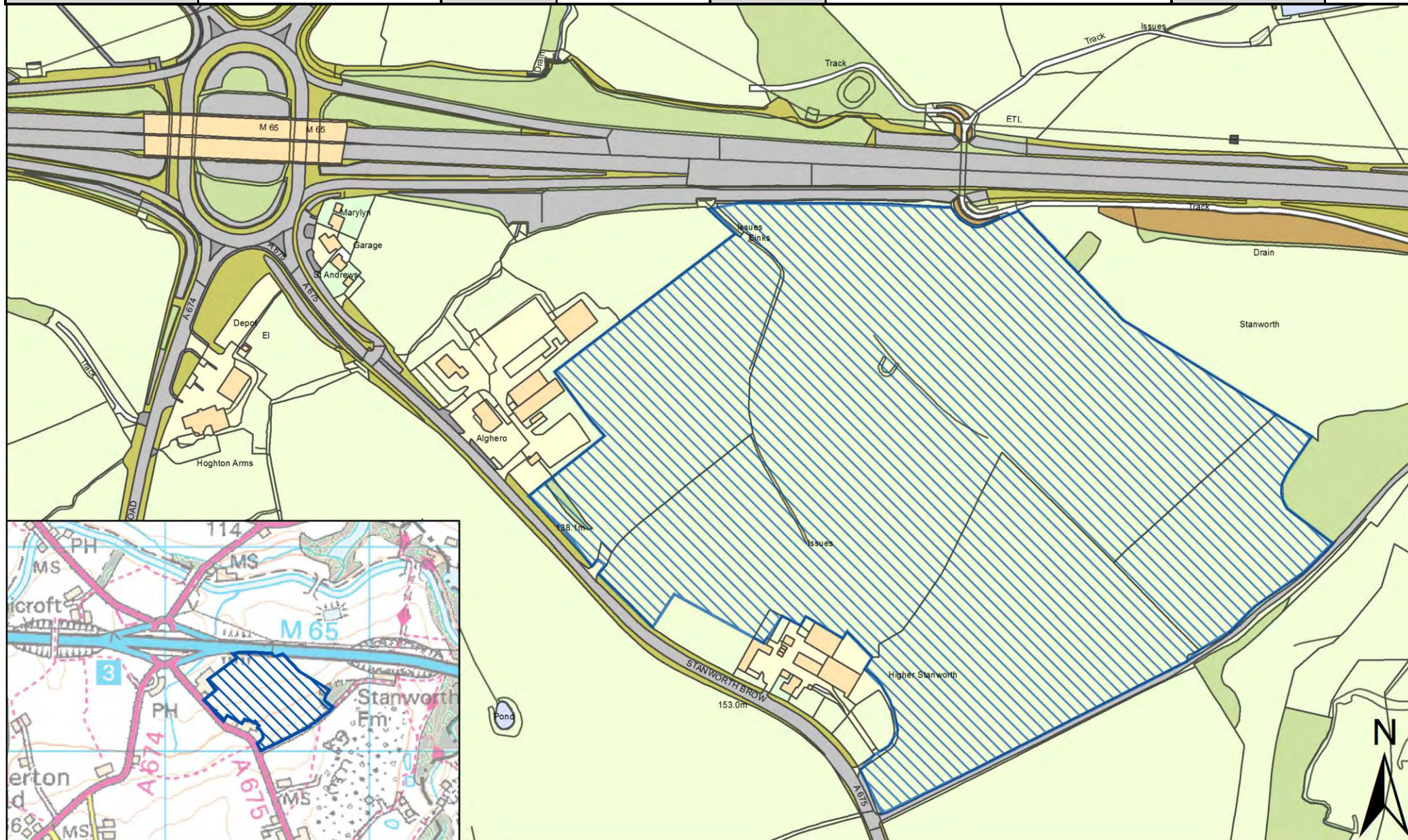
This section includes maps of the following sites.

Call for Sites Reference	SHELAA Reference	Site Address	District	Ward	Site Area (Hectares)	Existing Use	Proposal
CLCFS00113	19C031	Agricultural Land Adjacent to Friths Court and Opposite from Friths Cottages on Gregson Lane, Hoghton, Near Preston, PR5 0ED	Chorley	Brindle and Hoghton	0.20	Agriculture	Housing
CLCFS00131	19C037	Land South of the Straights, Hoghton, PR5 0DA	Chorley	Brindle and Hoghton	2.17	Agriculture	Housing
CLCFS00224	19C060	Land Adjacent to Higher Stanworth Farm, Bolton Road, Withnell, Chorley, PR6 8BP	Chorley	Brindle and Hoghton	17.73	Agriculture	Employment
CLCFS00260	19C071	Land to the east of Straits Farmstead, Hoghton, PR5 0DA	Chorley	Brindle and Hoghton	1.43	Agriculture	Housing
CLCFS00310	19C099	Land off M65 J3 and Bolton Road, BB2 5JD	Chorley	Brindle and Hoghton	3.70	Agriculture	Employment
CLCFS00552b	19C156	LAND SOUTH OF THE STRAITS, HOGHTON, CHORLEY, PR5 0DA	Chorley	Brindle and Hoghton	4.07	Agriculture	Housing
CLCFS00558b	19C157	Land off Moulden Brow, Blackburn, BB2 5JA	Chorley	Brindle and Hoghton	1.46	Other	Housing
CLCFS00560b	19C158	Land South of Moulden Brow, Blackburn, BB2 5JA	Chorley	Brindle and Hoghton	9.23	Vacant	Housing
<i>Not applicable</i>	19C186	Land off Gregson Lane, Hoghton, PR5 0ED	Chorley	Brindle and Hoghton	2.71	Vacant	Housing

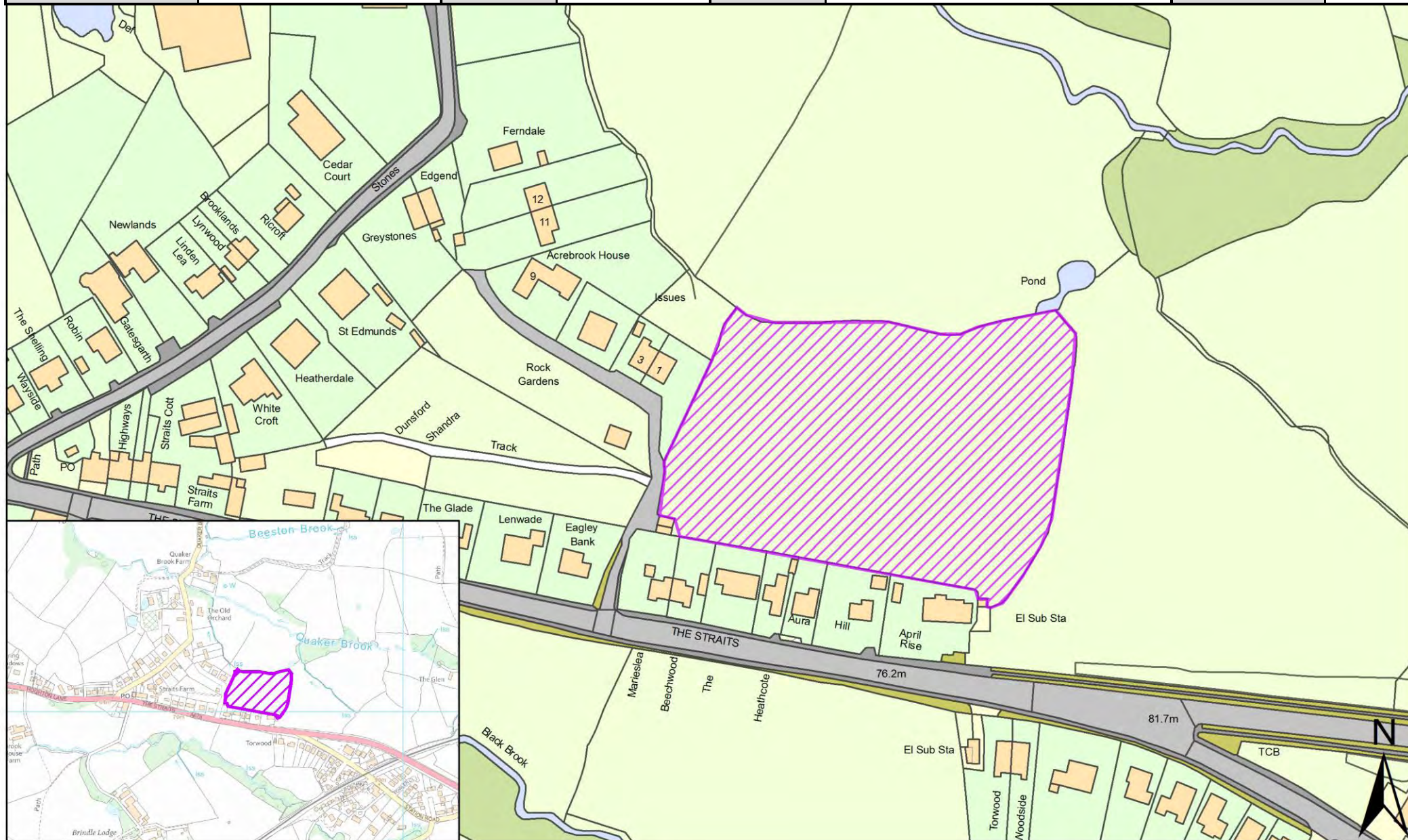
SHELAA Reference	19C031	Call for Sites Reference	CLCFS00113	DISTRICT	Chorley	WARD	Brindle and Hoghton
Address	Agricultural Land Adjacent to Friths Court and Opposite from Friths Cottages on Gregson Lane, Hoghton, Near Preston, PR5 0ED						
Existing Use	Agriculture	SITE AREA	0.20	PROPOSAL	Housing	PAGE NUMBER	50



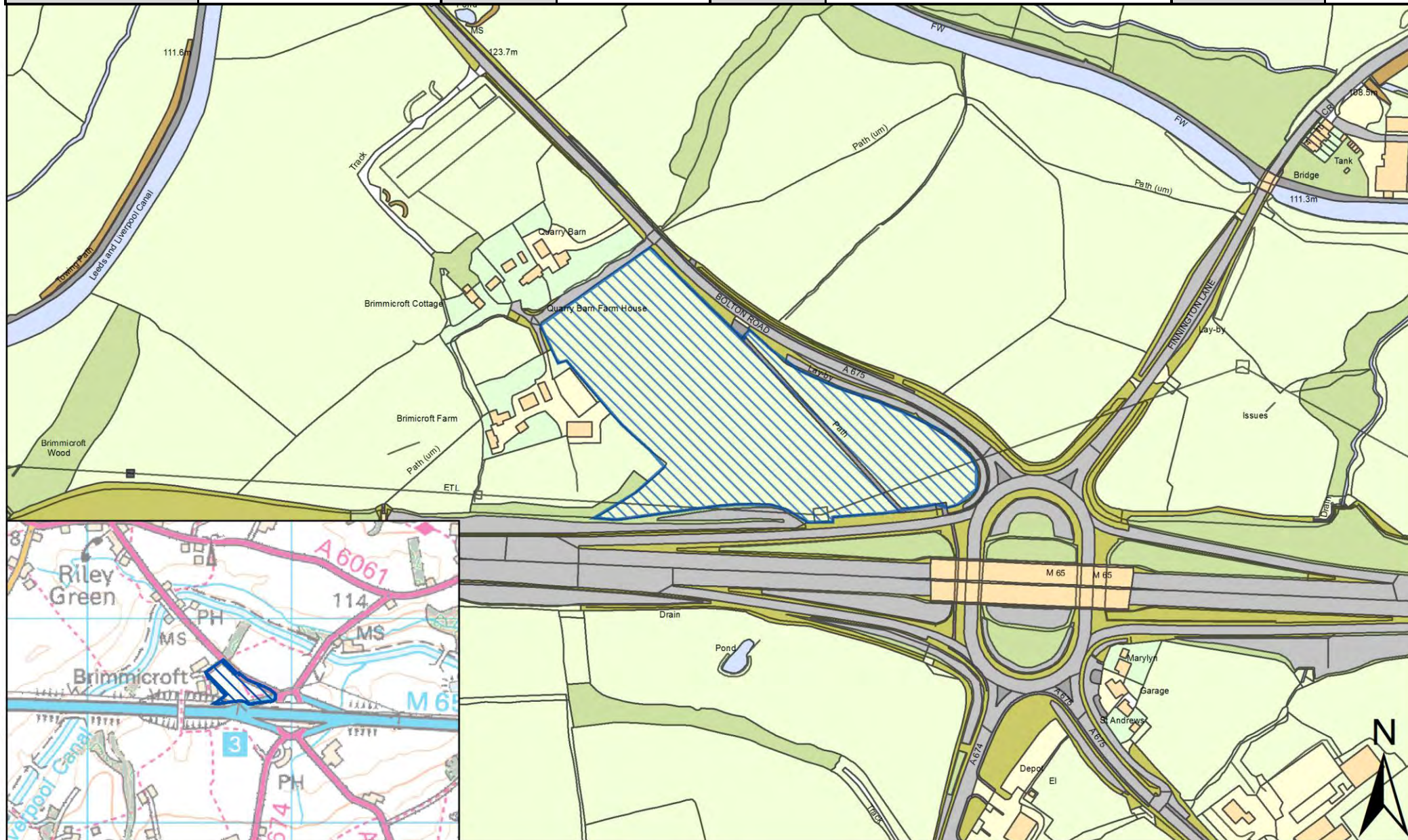
SHELAA Reference	19C060	Call for Sites Reference	CLCFS00224	DISTRICT	Chorley	WARD	Brindle and Hoghton
Address	Land Adjacent to Higher Stanworth Farm, Bolton Road, Withnell, Chorley, PR6 8BP						
Existing Use	Agriculture	SITE AREA	17.73	PROPOSAL	Employment	PAGE NUMBER	52



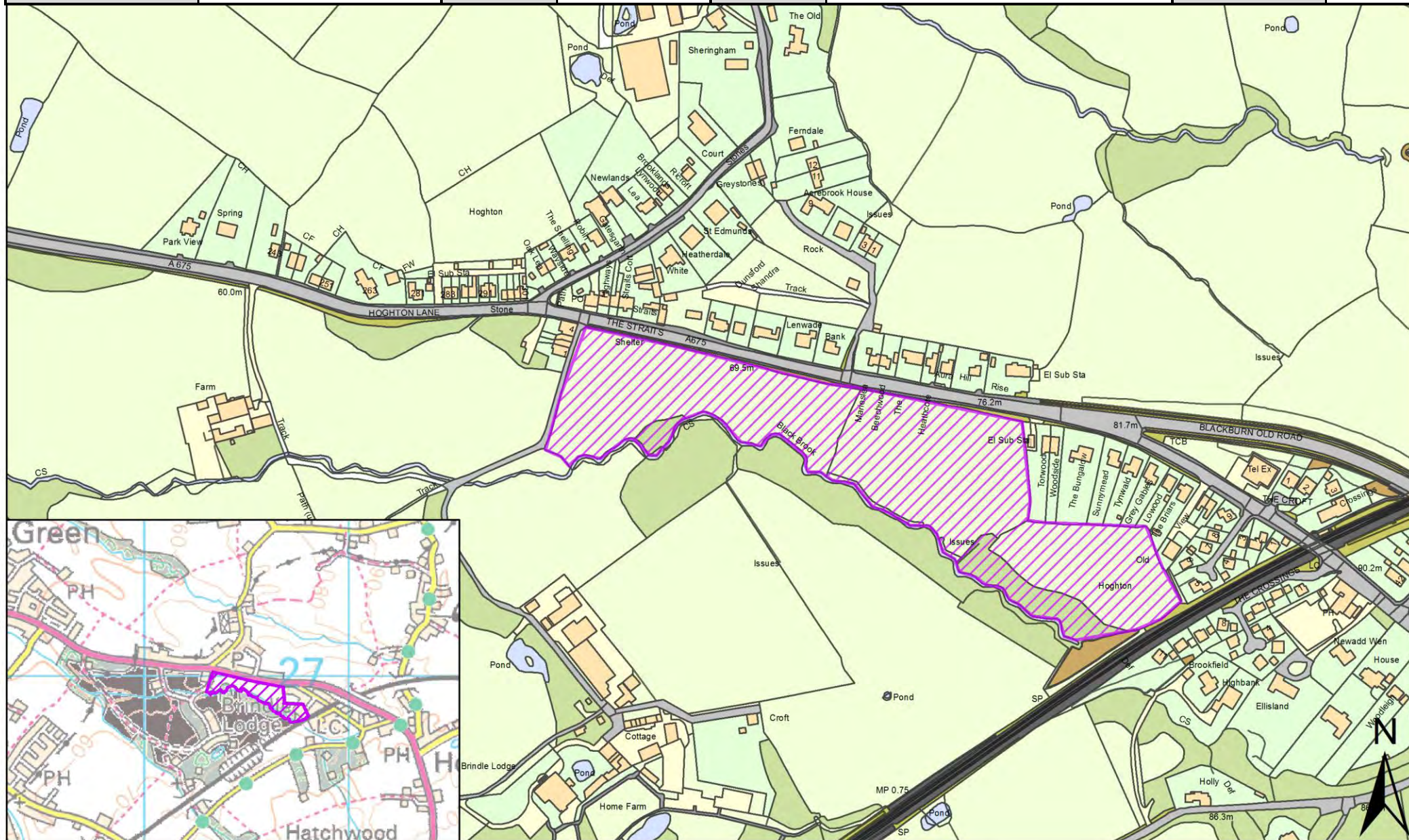
SHELAA Reference	19C071	Call for Sites Reference	CLCFS00260	DISTRICT	Chorley	WARD	Brindle and Hoghton
Address	Land to the east of Straits Farmstead, Hoghton, PR5 0DA						
Existing Use	Agriculture	SITE AREA	1.43	PROPOSAL	Housing	PAGE NUMBER	53



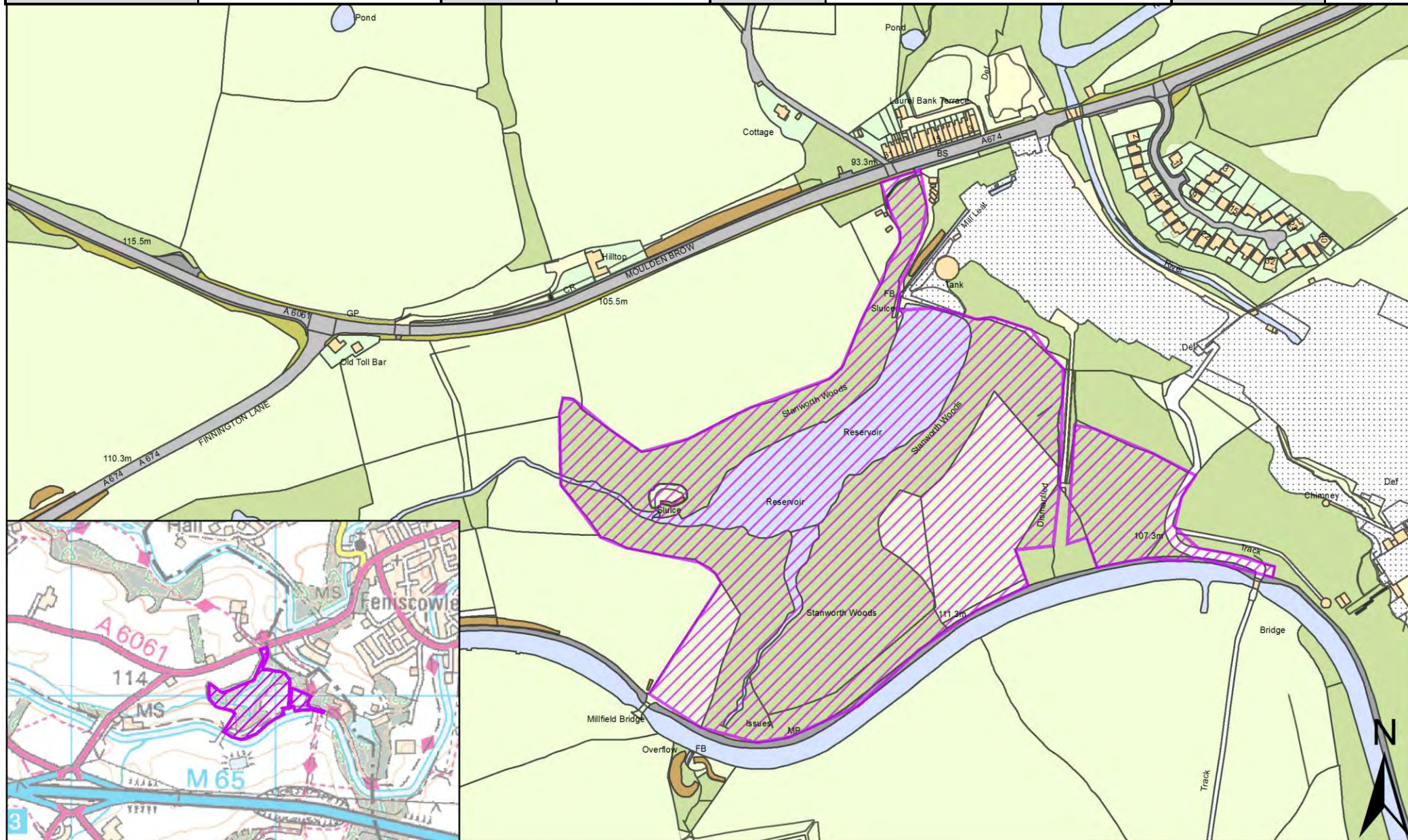
SHELAA Reference	19C099	Call for Sites Reference	CLCFS00310	DISTRICT	Chorley	WARD	Brindle and Hoghton
Address	Land off M65 J3 and Bolton Road, BB2 5JD						
Existing Use	Agriculture	SITE AREA	3.70	PROPOSAL	Employment	PAGE NUMBER	54



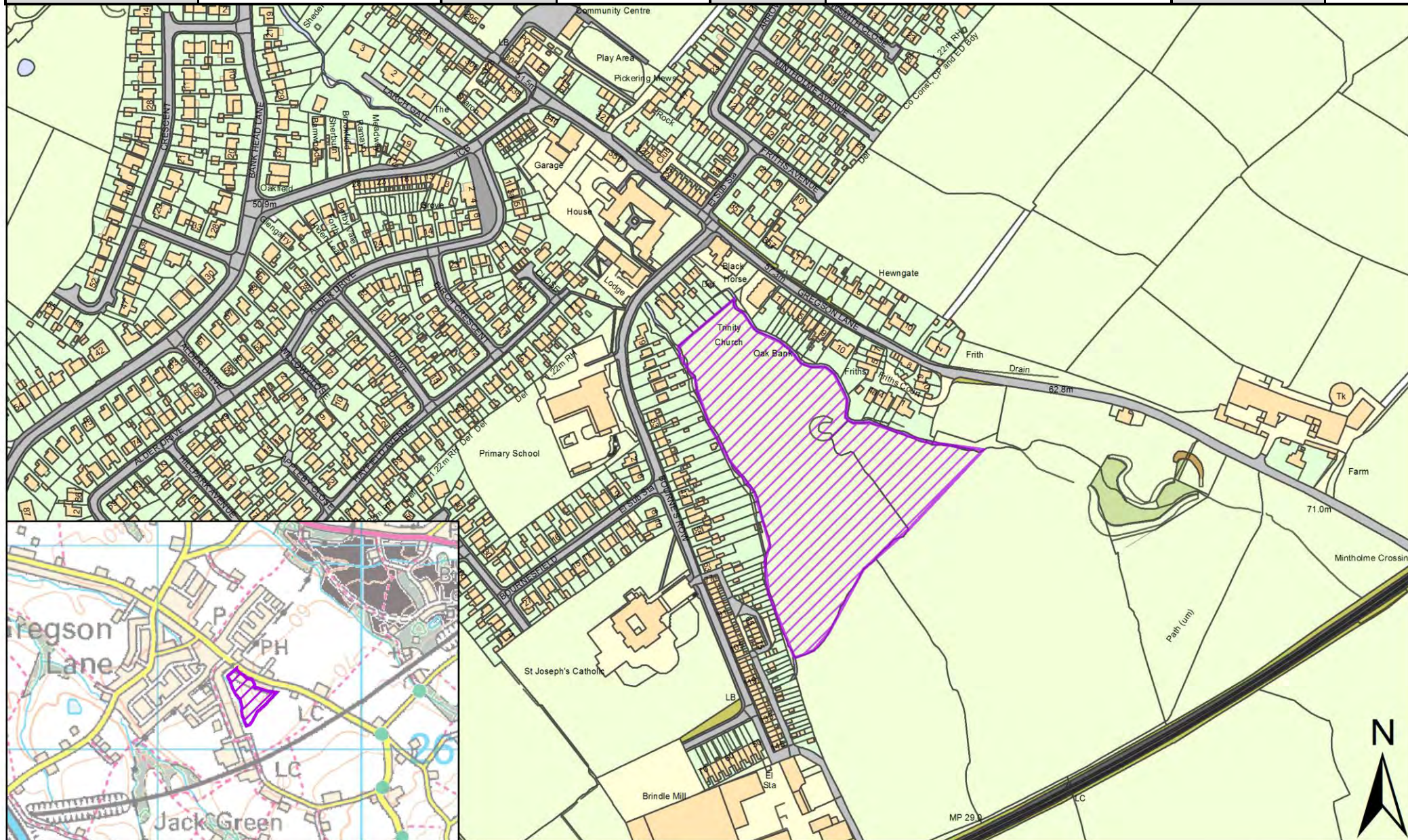
SHELAA Reference	19C156	Call for Sites Reference	CLCFS00552b	DISTRICT	Chorley	WARD	Brindle and Hoghton
Address	LAND SOUTH OF THE STRAITS, HOGHTON, CHORLEY, PR5 0DA						
Existing Use	Agriculture	SITE AREA	4.07	PROPOSAL	Housing		PAGE NUMBER 55



SHELAA Reference	19C158	Call for Sites Reference	CLCFS00560b	DISTRICT	Chorley	WARD	Brindle and Hoghton
Address	Land South of Moulden Brow, Blackburn, BB2 5JA						
Existing Use	Vacant	SITE AREA	9.23	PROPOSAL	Housing		PAGE NUMBER 57



SHELAA Reference	19C186	Call for Sites Reference	Not applicable	DISTRICT	Chorley	WARD	Brindle and Hoghton
Address	Land off Gregson Lane, Hoghton, PR5 0ED						
Existing Use	Vacant	SITE AREA	2.71	PROPOSAL	Housing	PAGE NUMBER	58

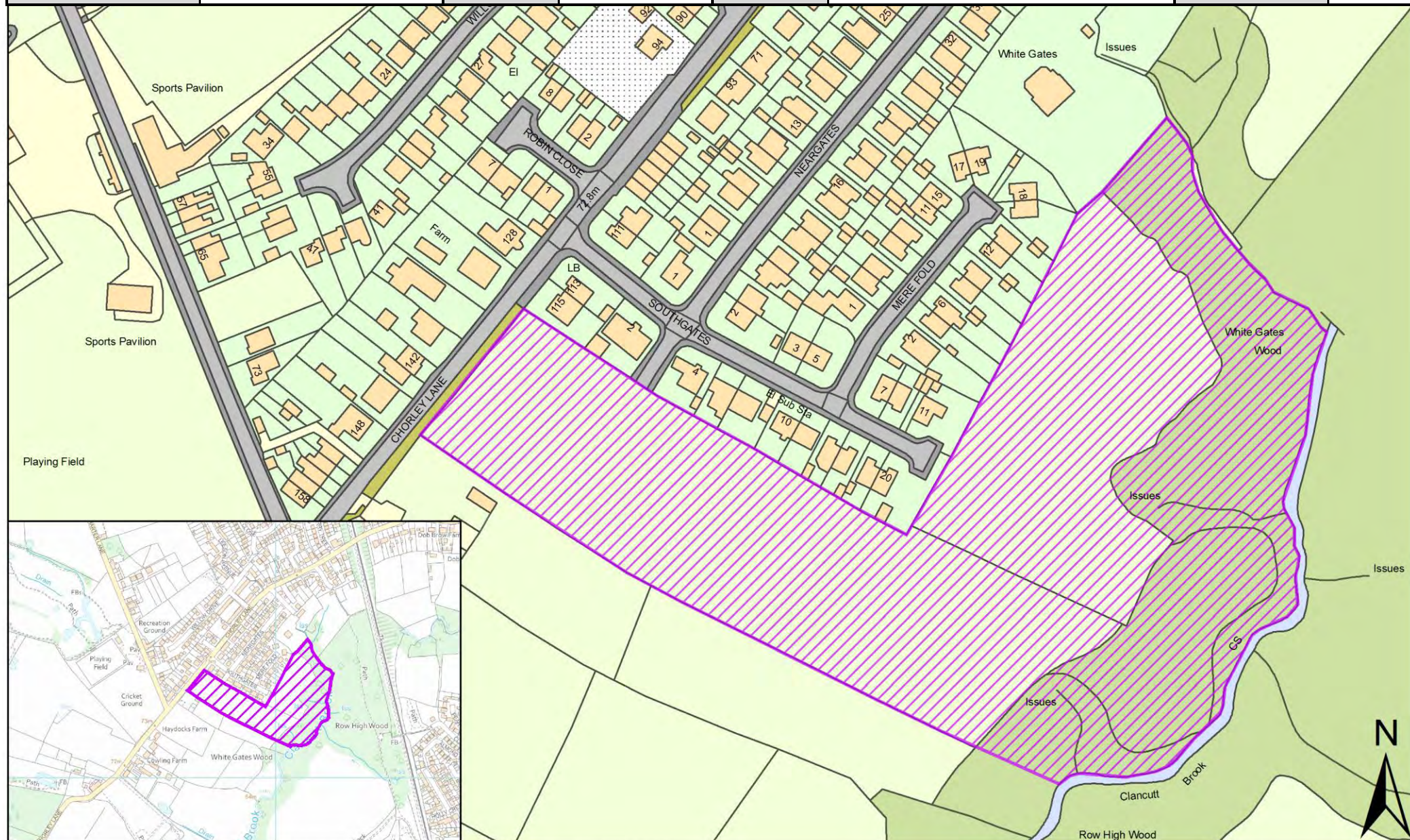


Site Plans: Chisnall Ward, Chorley

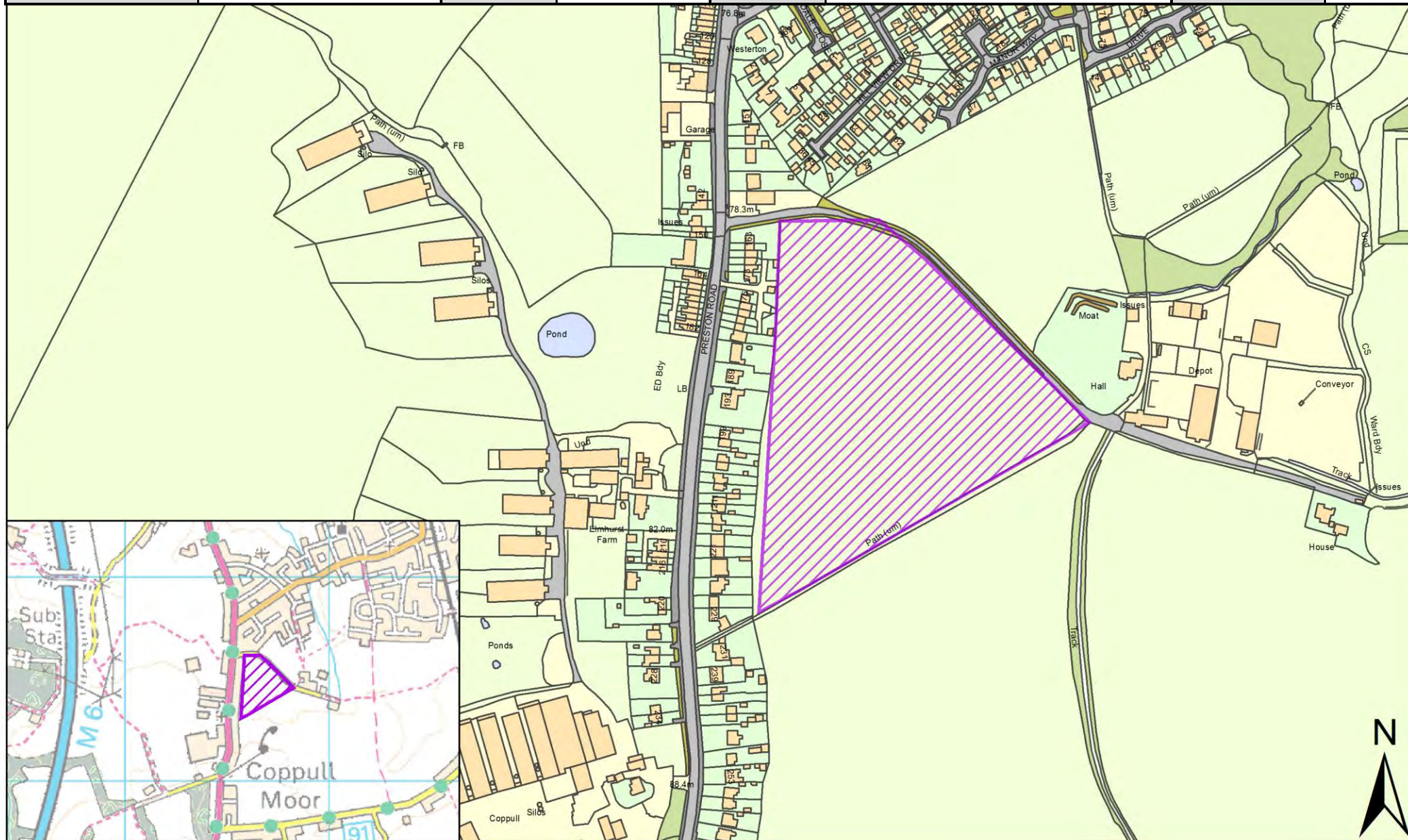
This section includes maps of the following sites.

Call for Sites Reference	SHELAA Reference	Site Address	District	Ward	Site Area (Hectares)	Existing Use	Proposal
CLCFS00025	19C004	Vacant Land in Charnock Richard between Chorley Lane and Clancut Brook, South of Southgates and East of Mere Fold, PR7 5EU	Chorley	Chisnall	4.05	Agriculture	Housing
CLCFS00070	19C012	Land West of Blainscough Lane, Chorley, PR7 5HT	Chorley	Chisnall	4.54	Agriculture	Housing
CLCFS00077	19C016	Land West of Blainscough Lane, Chorley, PR7 5HT	Chorley	Chisnall	4.01	Agriculture	Housing
CLCFS00078	19C017	Land East of Blainscough Lane and West of Spinningfield Road, Chorley, PR7 5HT	Chorley	Chisnall	2.74	Agriculture	Housing
CLCFS00087	19C023	Land at Rear of 326 Wood Lane, Heskin, Chorley	Chorley	Chisnall	0.21	Vacant	Housing
CLCFS00223	19C059	Fields to East and West of Stanley Wives Farm, PR7 5LU	Chorley	Chisnall	0.82	Agriculture	Housing
CLCFS00238	19C064	Blainscough, land south of Grange Drive, Coppull, Chorley, PR7 5FG (nearest post code)	Chorley	Chisnall	5.53	Agriculture	Housing
CLCFS00278	19C079	Field Adjacent to 33 Wood Lane, PR7 5NU	Chorley	Chisnall	0.84	Unused	Housing
CLCFS00291	19C088	Charter Lane, Charnock Richard, PR7 5LZ	Chorley	Chisnall	3.43	Agriculture	Housing
CLCFS00336	19C108	South Blainscough, Blainscough Lane, Coppull, Chorley, PR7 5HT	Chorley	Chisnall	2.79	Employment	Housing
CLCFS00395	19C122	Camelot Theme Park, Park Hall Road, Charnock Richard, Chorley PR7 5LP	Chorley	Chisnall	52.15	Unused	Mixed Use: Housing and Employment
CLCFS00475b	19C144	Charter Lane, Charnock Richard, PR7 5LZ	Chorley	Chisnall	3.45	Agriculture	Housing
Not applicable	19C181	Pole Green Nurseries, Charnock Richard, PR7 5NH	Chorley	Chisnall	0.91	Agriculture	Housing

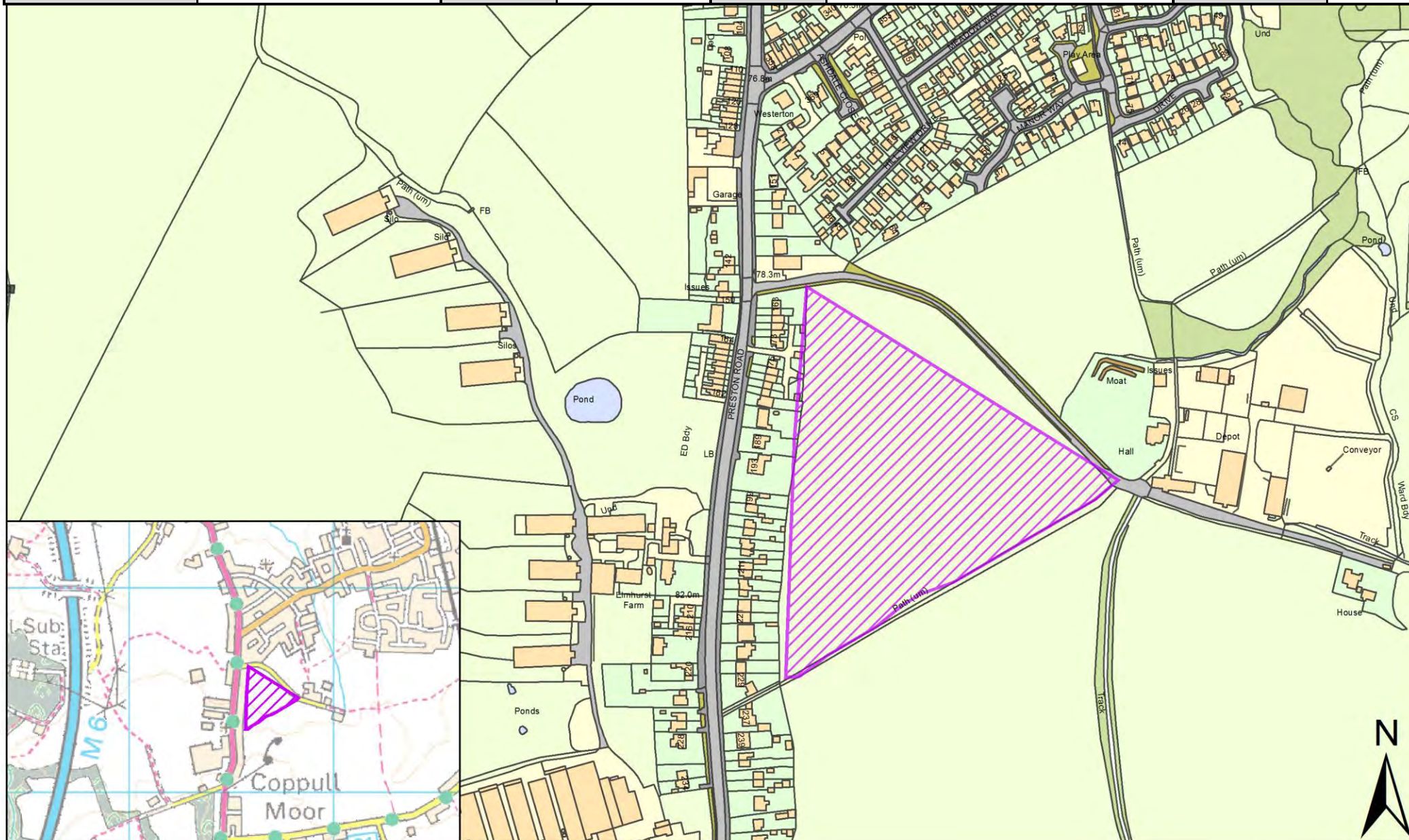
SHELAA Reference	19C004	Call for Sites Reference	CLCFS00025	DISTRICT	Chorley	WARD	Chisnall
Address	Vacant Land in Charnock Richard between Chorley Lane and Clancutt Brook, South of Southgates and East of Mere Fold, PR7 5EU						
Existing Use	Agriculture	SITE AREA	4.05	PROPOSAL	Housing	PAGE NUMBER	60



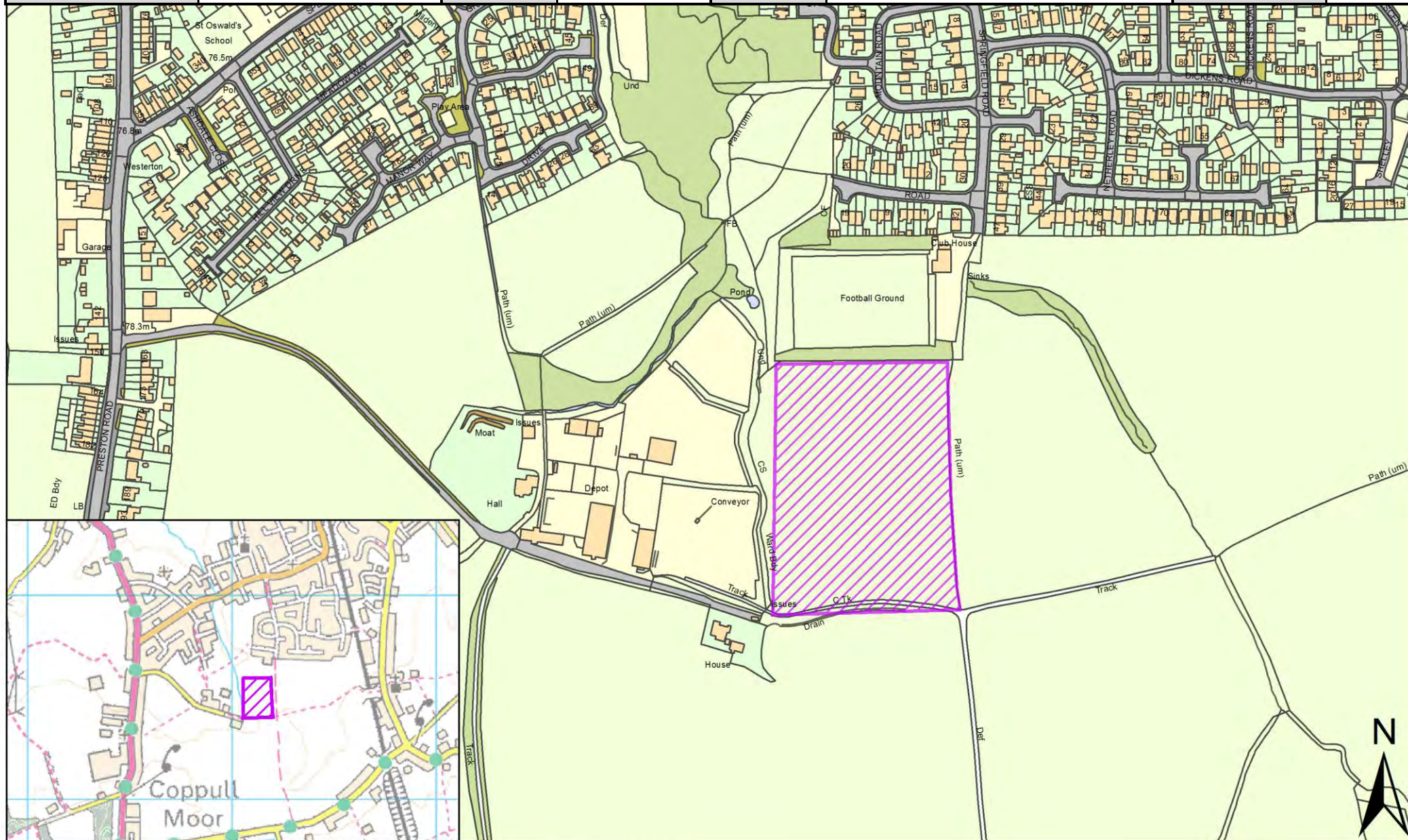
SHELAA Reference	19C012	Call for Sites Reference	CLCFS00070	DISTRICT	Chorley	WARD	Chisnall
Address	Land West of Blainscough Lane, Chorley, PR7 5HT						
Existing Use	Agriculture	SITE AREA	4.54	PROPOSAL	Housing	PAGE NUMBER	61



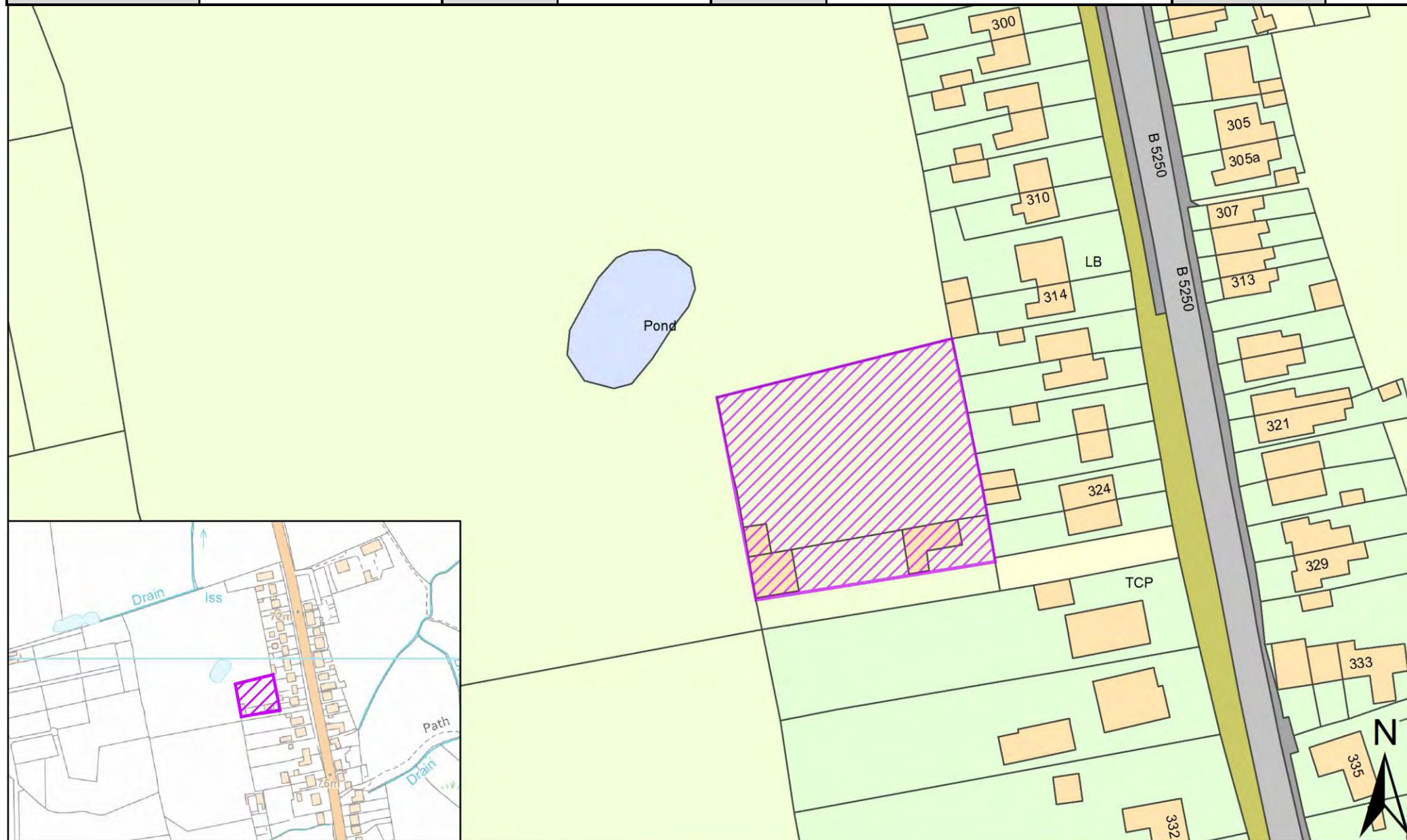
SHELAA Reference	19C016	Call for Sites Reference	CLCFS00077	DISTRICT	Chorley	WARD	Chisnall
Address	Land West of Blainscough Lane, Chorley, PR7 5HT						
Existing Use	Agriculture	SITE AREA	4.01	PROPOSAL	Housing		PAGE NUMBER 62



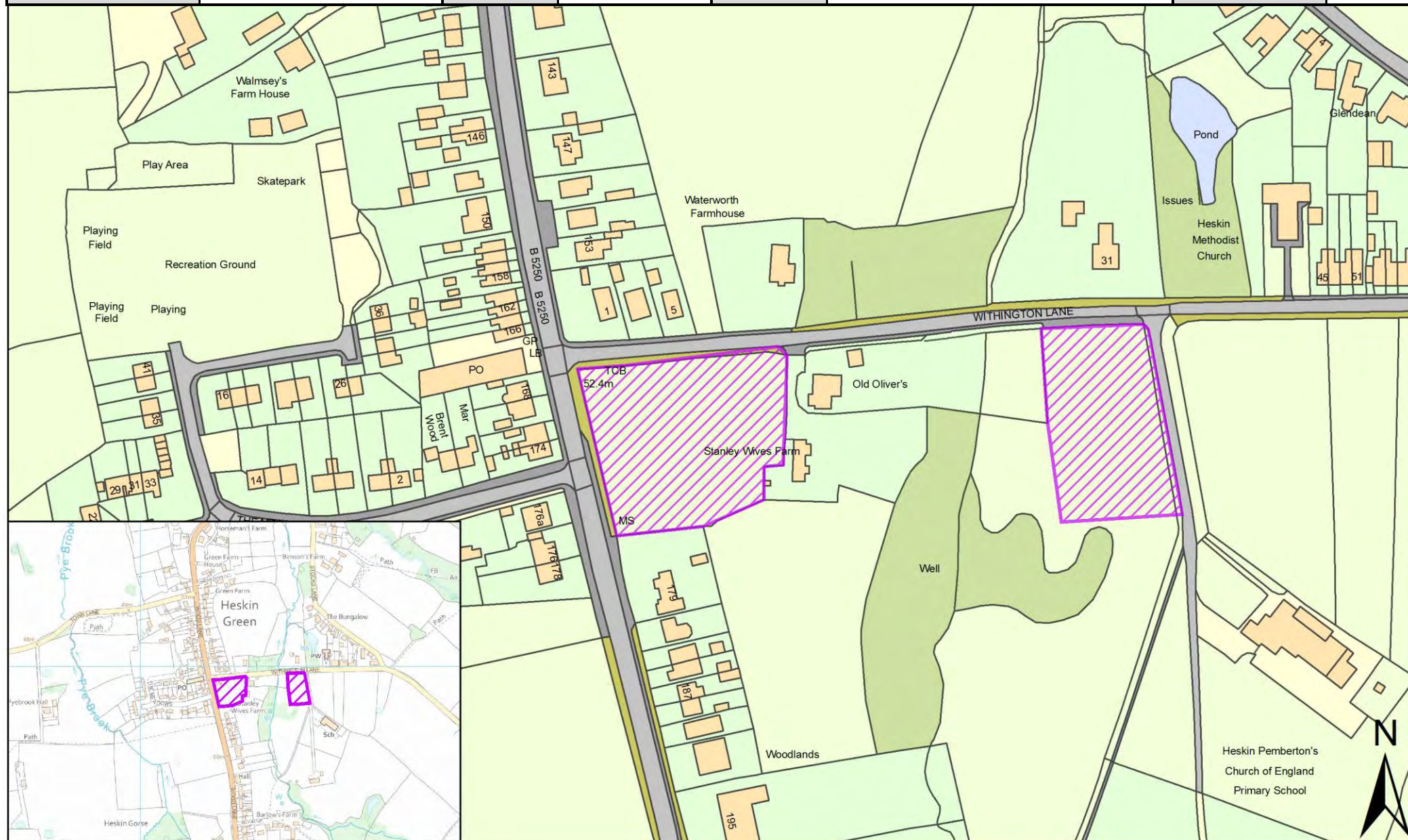
SHELAA Reference	19C017	Call for Sites Reference	CLCFS00078	DISTRICT	Chorley	WARD	Chisnall
Address	Land East of Blainscough Lane and West of Spinningfield Road, Chorley, PR7 5HT						
Existing Use	Agriculture	SITE AREA	2.74	PROPOSAL	Housing	PAGE NUMBER	63



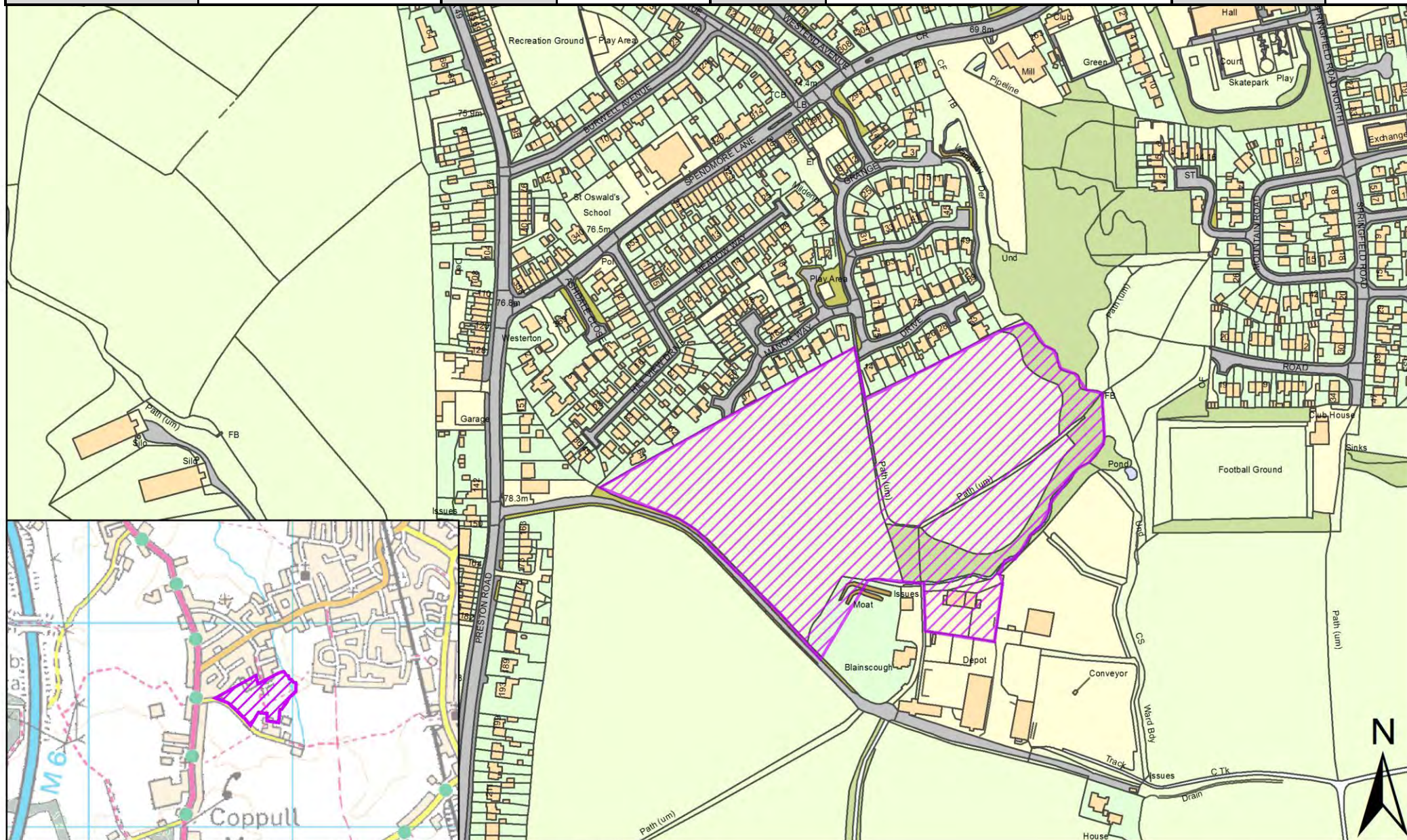
SHELAA Reference	19C023	Call for Sites Reference	CLCFS00087	DISTRICT	Chorley	WARD	Chisnall
Address	Land at Rear of 326 Wood Lane, Heskin, Chorley						
Existing Use	Vacant	SITE AREA	0.21	PROPOSAL	Housing	PAGE NUMBER	64



SHELAA Reference	19C059	Call for Sites Reference	CLCFS00223	DISTRICT	Chorley	WARD	Chisnall
Address	Fields to East and West of Stanley Wives Farm, PR7 5LU						
Existing Use	Agriculture	SITE AREA	0.82	PROPOSAL	Housing		PAGE NUMBER 65



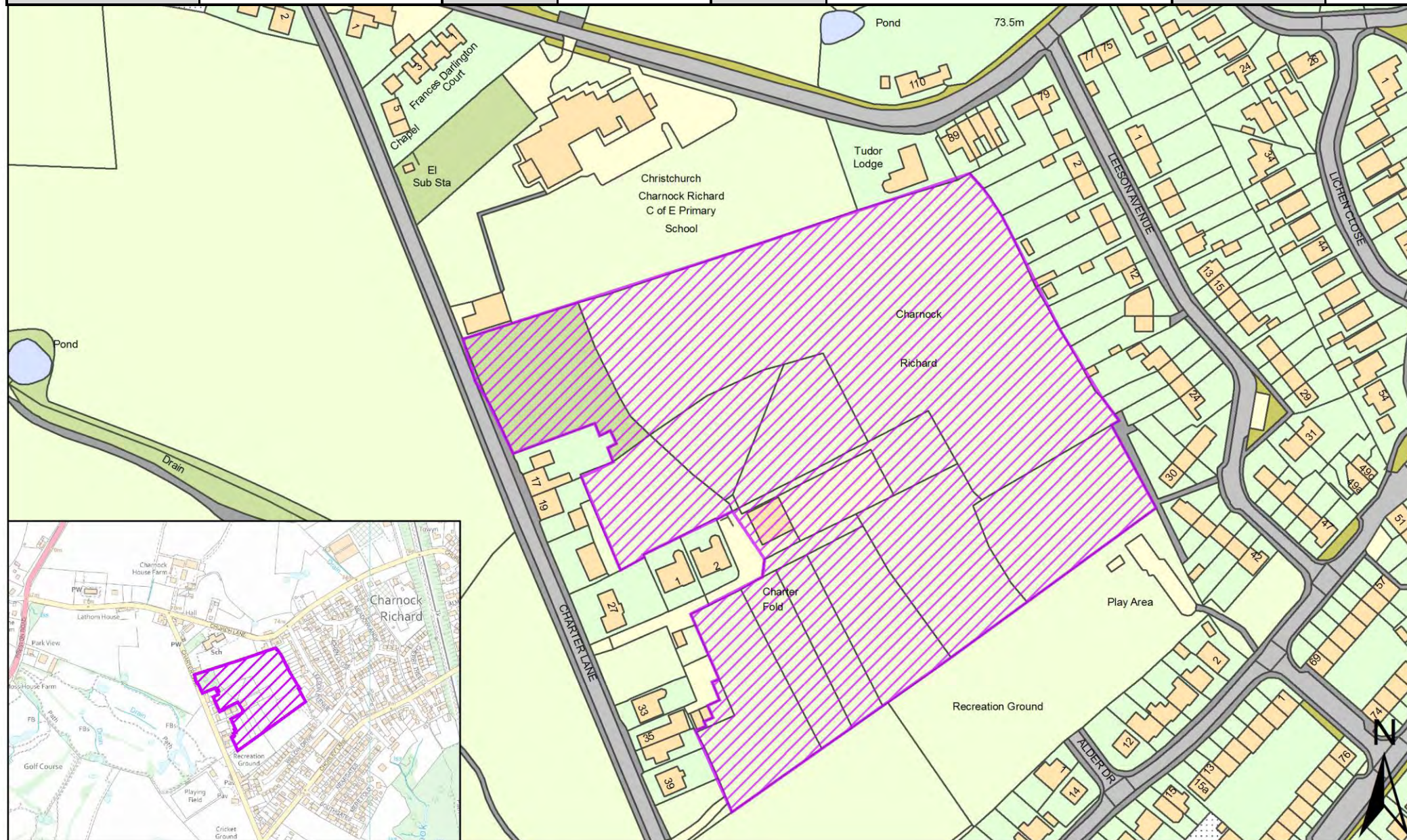
SHELAA Reference	19C064	Call for Sites Reference	CLCFS00238	DISTRICT	Chorley	WARD	Chisnall
Address	Blainscough, land south of Grange Drive, Coppull, Chorley, PR7 5FG (nearest post code)						
Existing Use	Agriculture	SITE AREA	5.53	PROPOSAL	Housing	PAGE NUMBER	66



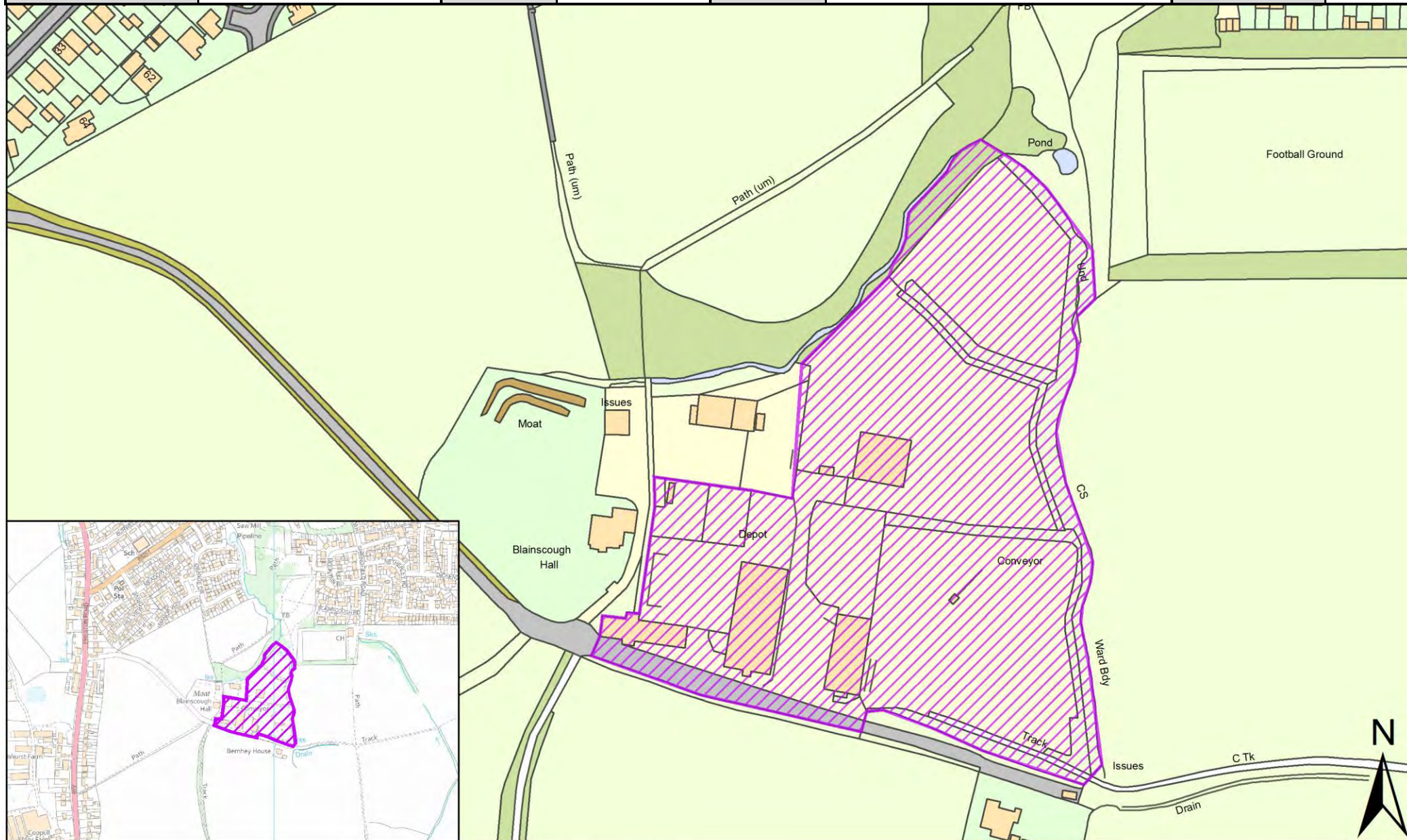
SHELAA Reference	19C079	Call for Sites Reference	CLCFS00278	DISTRICT	Chorley	WARD	Chisnall
Address	Field Adjacent to 33 Wood Lane, PR7 5NU						
Existing Use	Unused	SITE AREA	0.84	PROPOSAL	Housing	PAGE NUMBER	67



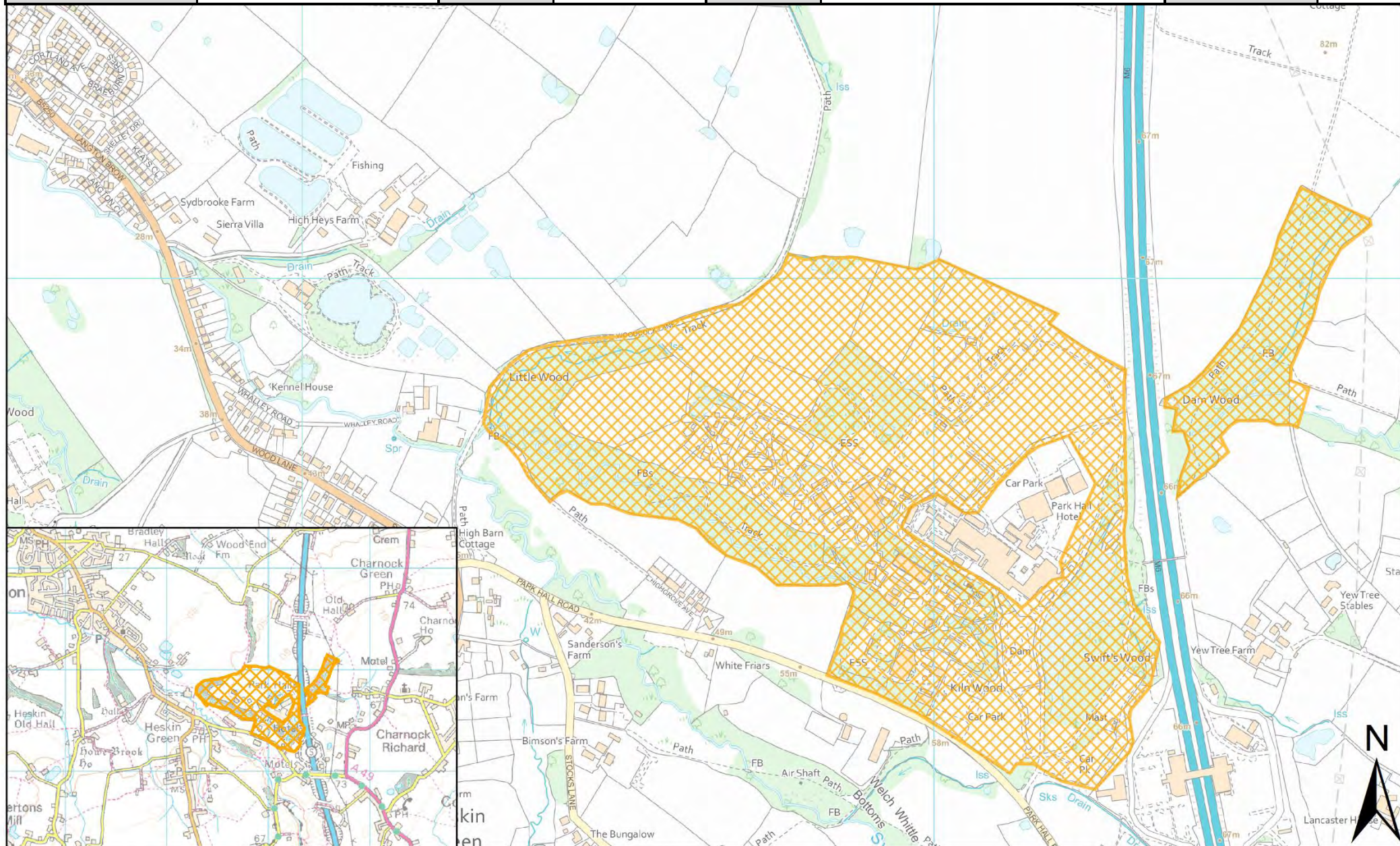
SHELAA Reference	19C088	Call for Sites Reference	CLCFS00291	DISTRICT	Chorley	WARD	Chisnall
Address	Charter Lane, Charnock Richard, PR7 5LZ						
Existing Use	Agriculture	SITE AREA	3.43	PROPOSAL	Housing		PAGE NUMBER 68



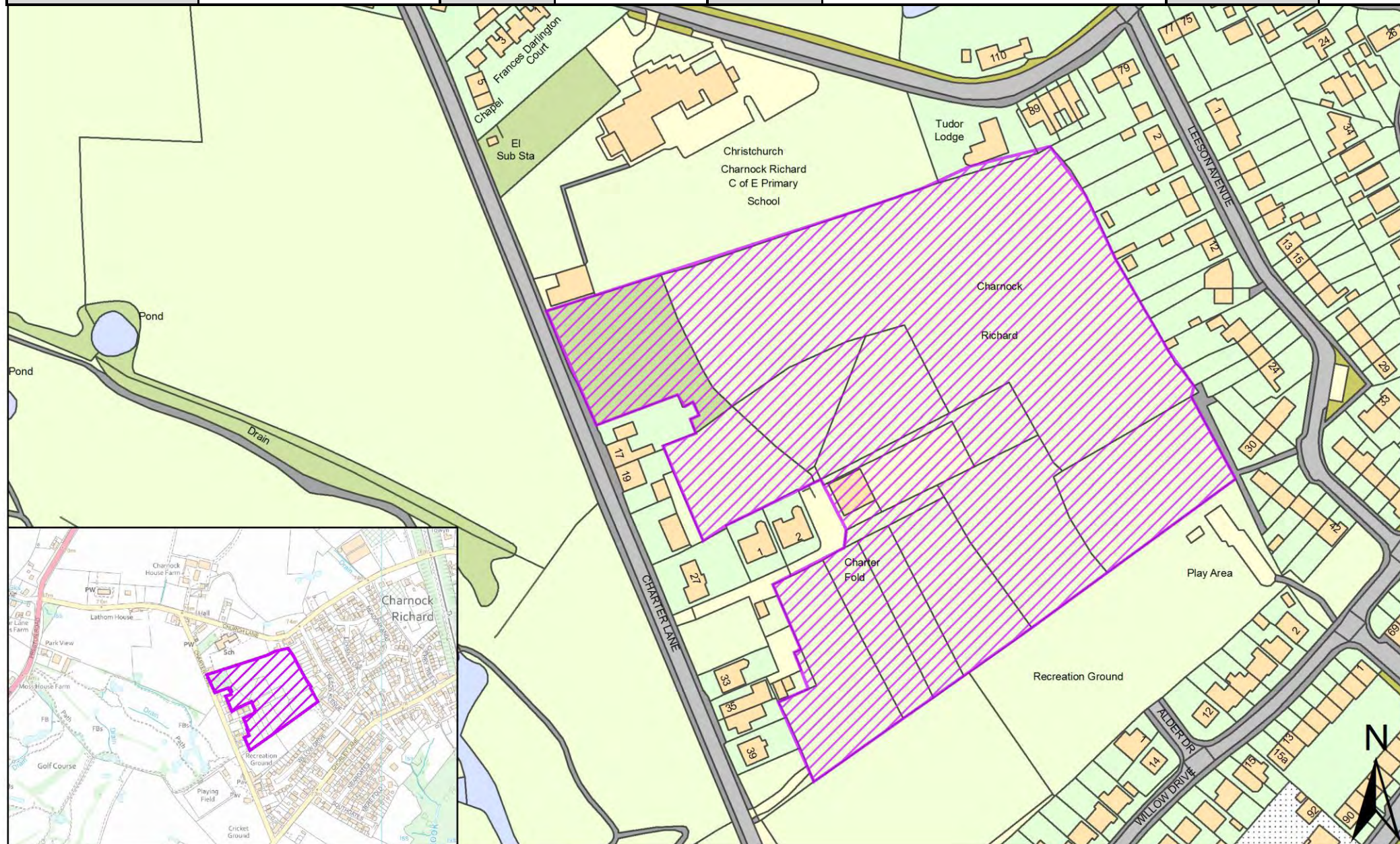
SHELAA Reference	19C108	Call for Sites Reference	CLCFS00336	DISTRICT	Chorley	WARD	Chisnall
Address	South Blainscough, Blainscough Lane, Coppull, Chorley, PR7 5HT						
Existing Use	Employment	SITE AREA	2.79	PROPOSAL	Housing	PAGE NUMBER	69



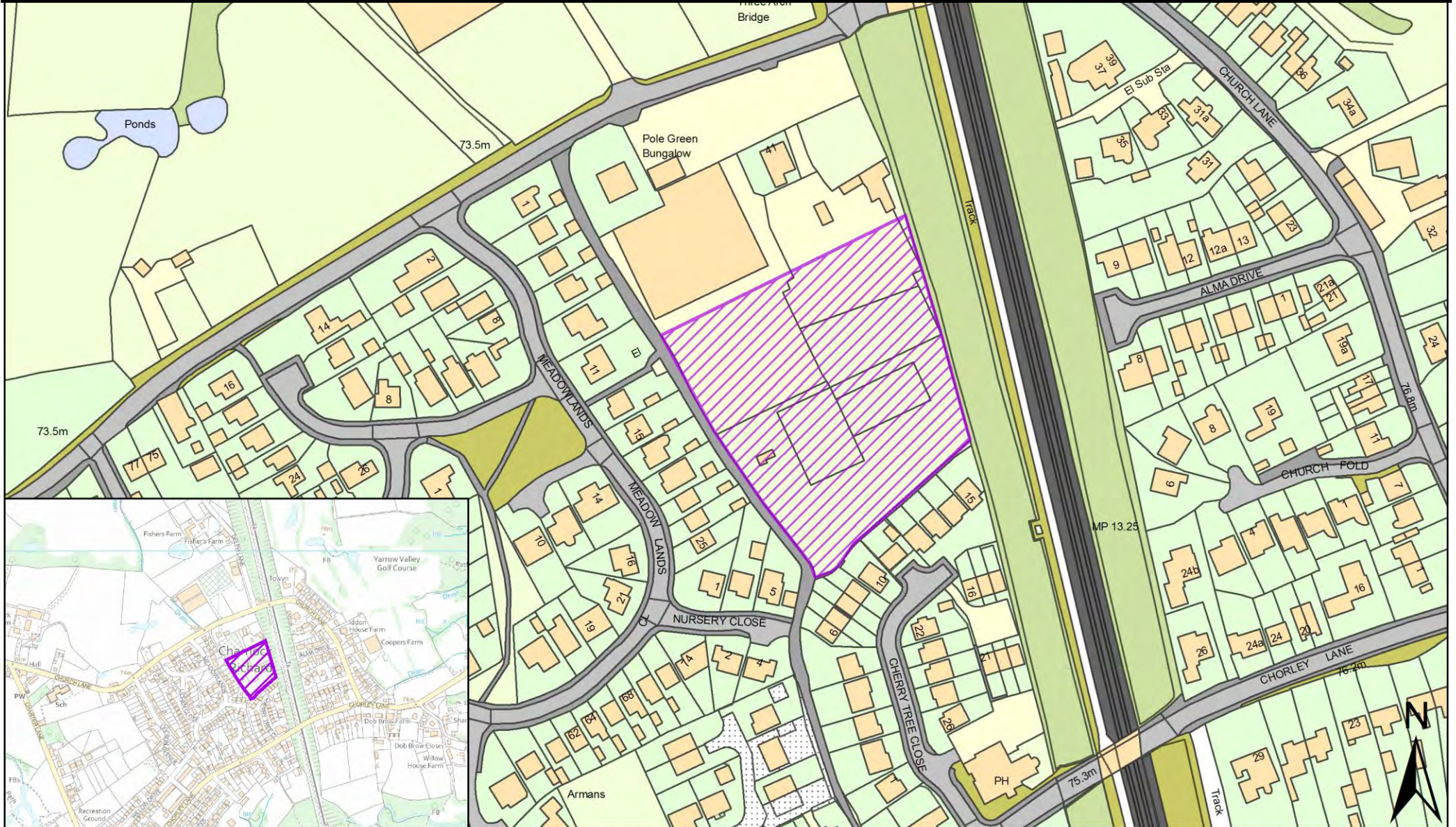
SHELAA Reference	19C122	Call for Sites Reference	CLCFS00395	DISTRICT	Chorley	WARD	Chisnall
Address	Camelot Theme Park, Park Hall Road, Charnock Richard, Chorley PR7 5LP						
Existing Use	Unused	SITE AREA	52.15	PROPOSAL	Mixed Use: Housing and Employment	PAGE NUMBER	70



SHELAA Reference	19C144	Call for Sites Reference	CLCFS00475b	DISTRICT	Chorley	WARD	Chisnall
Address	Charter Lane, Charnock Richard, PR7 5LZ						
Existing Use	Agriculture	SITE AREA	3.45	PROPOSAL	Housing		PAGE NUMBER 71



SHELAA Reference	19C181	Call for Sites Reference	Not applicable	DISTRICT	Chorley	WARD	Chisnall
Address	Pole Green Nurseries, Charnock Richard, PR7 5NH						
Existing Use	Agriculture	SITE AREA	0.91	PROPOSAL	Housing	PAGE NUMBER	72

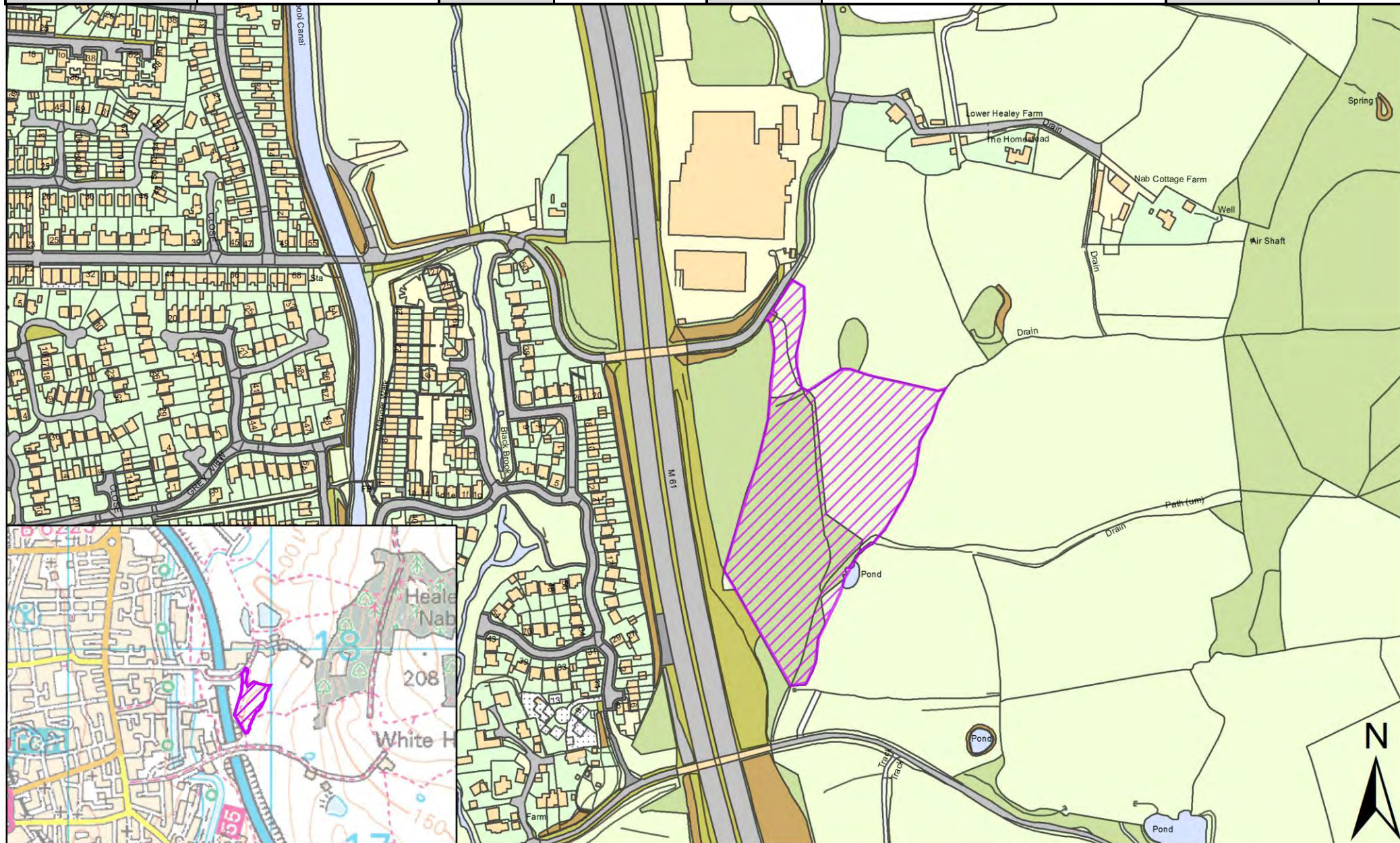


Site Plans: Chorley East Ward, Chorley

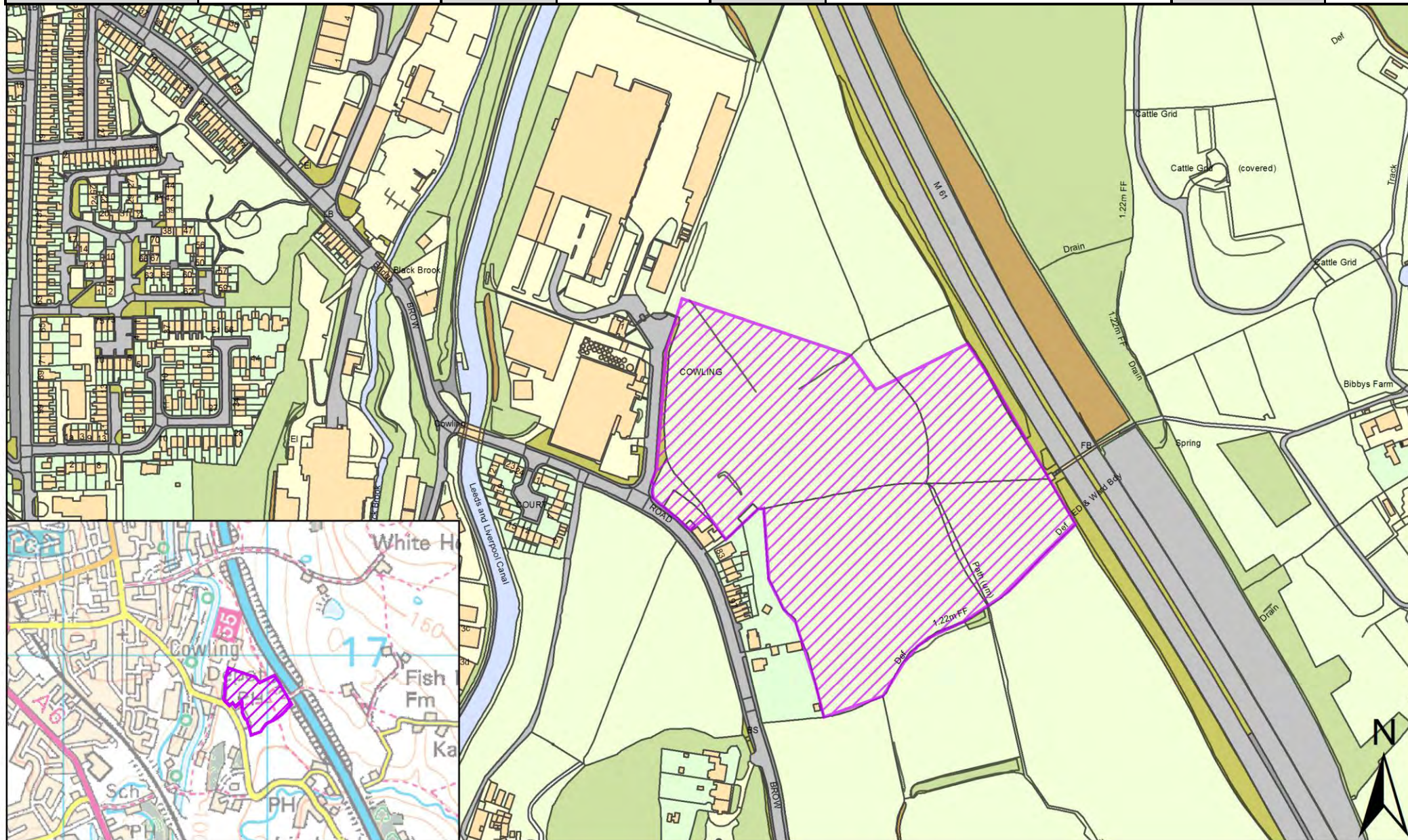
This section includes maps of the following sites.

Call for Sites Reference	SHELAA Reference	Site Address	District	Ward	Site Area (Hectares)	Existing Use	Proposal
CLCFS00028	19C006	Froom Street, Chorley, PR6 0AN	Chorley	Chorley East	2.51	Vacant	Housing
CLCFS00296	19C093	Cowling Farm, Cowling Brow, Chorley, PR6 9EA	Chorley	Chorley East	6.10	Agriculture	Housing
CLCFS00311	19C100	Land at Bagganley Lane, Chorley, PR6 0EA	Chorley	Chorley East	19.57	Vacant	Mixed Use: Housing and Employment
CLCFS00397	19C124	Crosse Hall Lane, Chorley, PR6 9AD	Chorley	Chorley East	2.84	Agriculture	Housing
CLCFS00401	19C125	Golden Meadow Farm, Chapel Lane, Coppull, PR7 4PG	Chorley	Chorley East	3.55	Vacant	Housing
<i>Not applicable</i>	19C165	Cowling Farm, Chorley, PR6 9EA	Chorley	Chorley East	3.50	Agriculture	Mixed Use: Housing and Employment
<i>Not applicable</i>	19C171	East of M61, Chorley, PR6 9AR	Chorley	Chorley East	10.36	Employment	Mixed Use: Housing and Employment

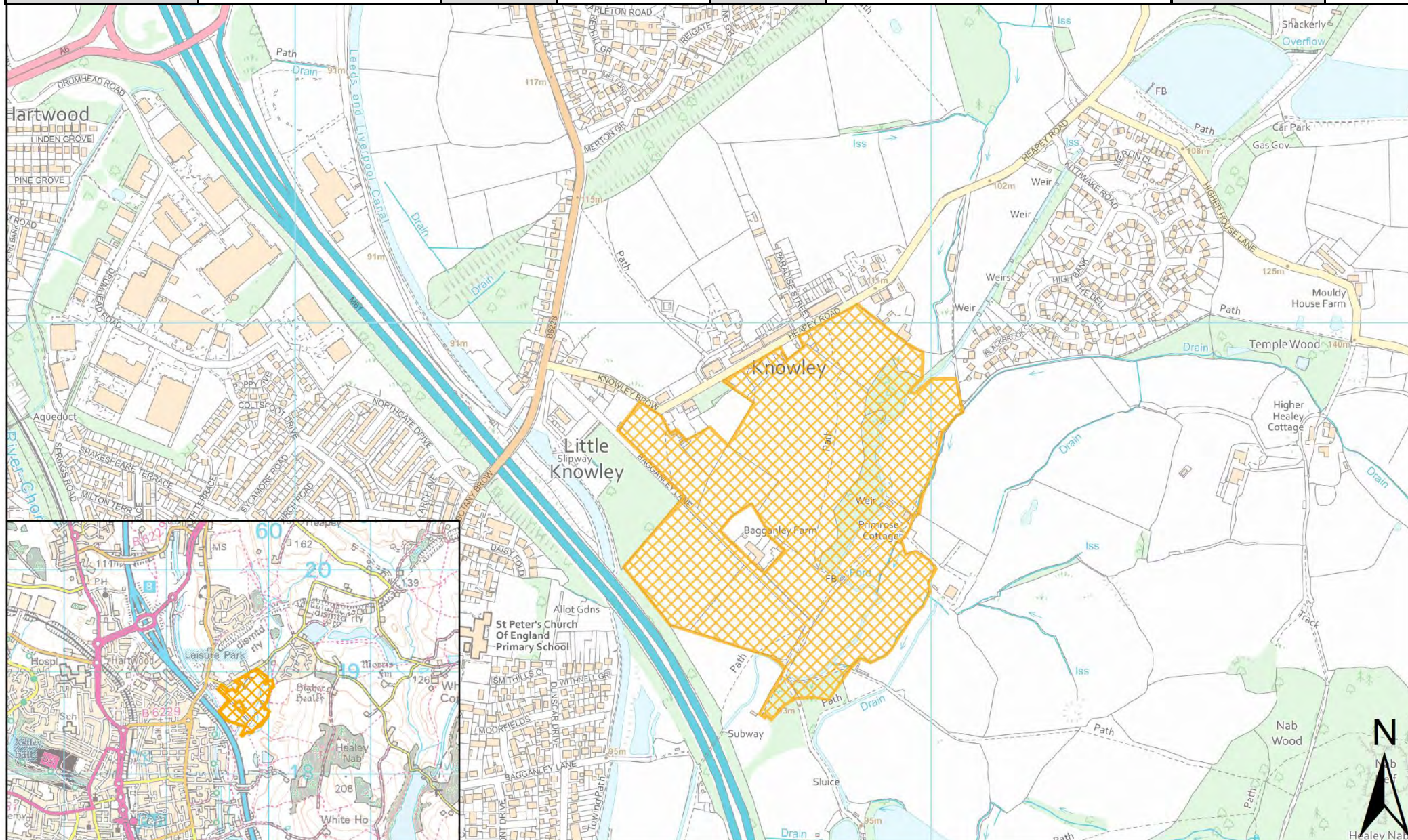
SHELAA Reference	19C006	Call for Sites Reference	CLCFS00028	DISTRICT	Chorley	WARD	Chorley East	
Address	Froom Street, Chorley, PR6 0AN							
Existing Use	Vacant	SITE AREA	2.51	PROPOSAL	Housing		PAGE NUMBER	74



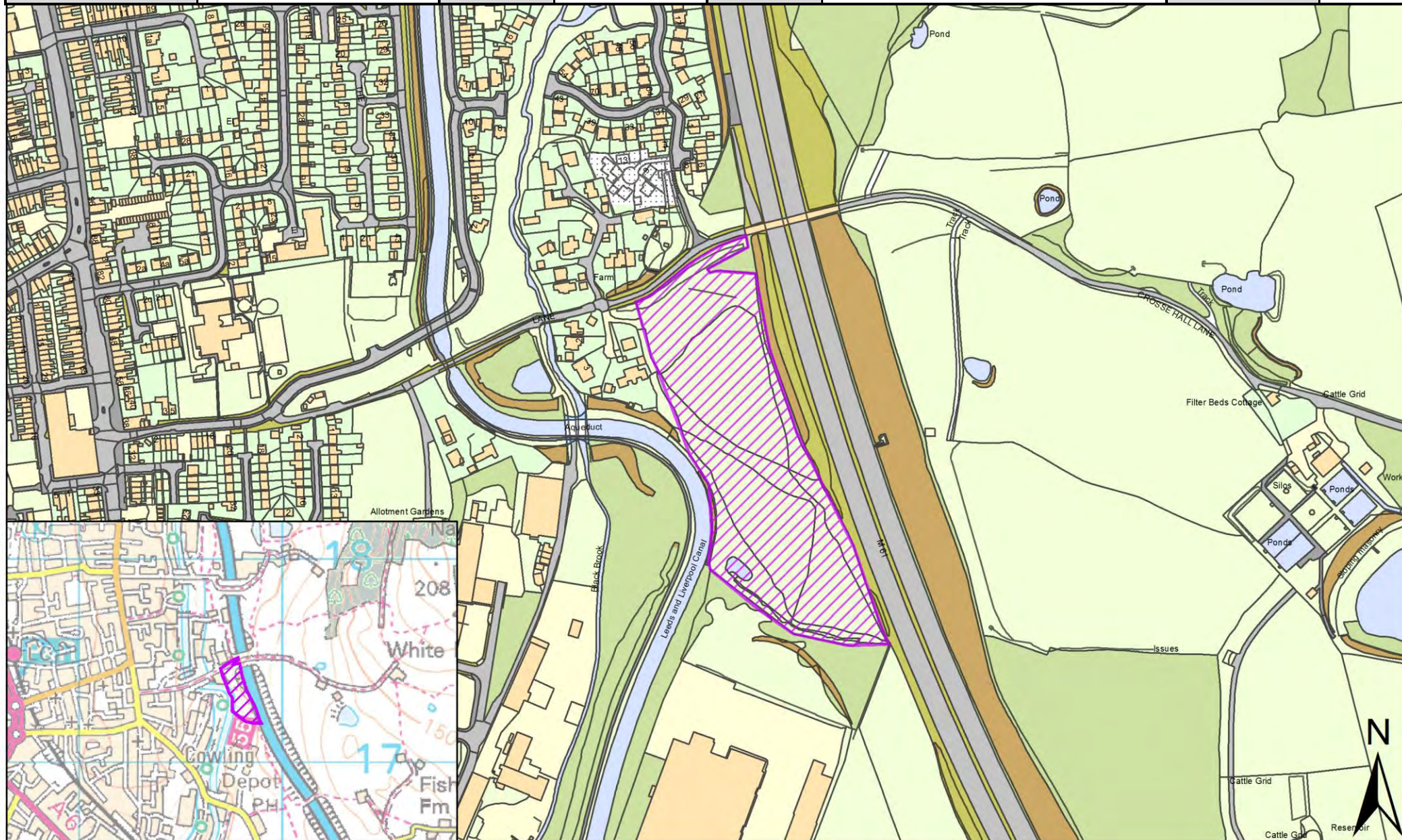
SHELAA Reference	19C093	Call for Sites Reference	CLCFS00296	DISTRICT	Chorley	WARD	Chorley East
Address	Cowling Farm, Cowling Brow, Chorley, PR6 9EA						
Existing Use	Agriculture	SITE AREA	6.10	PROPOSAL	Housing	PAGE NUMBER	75



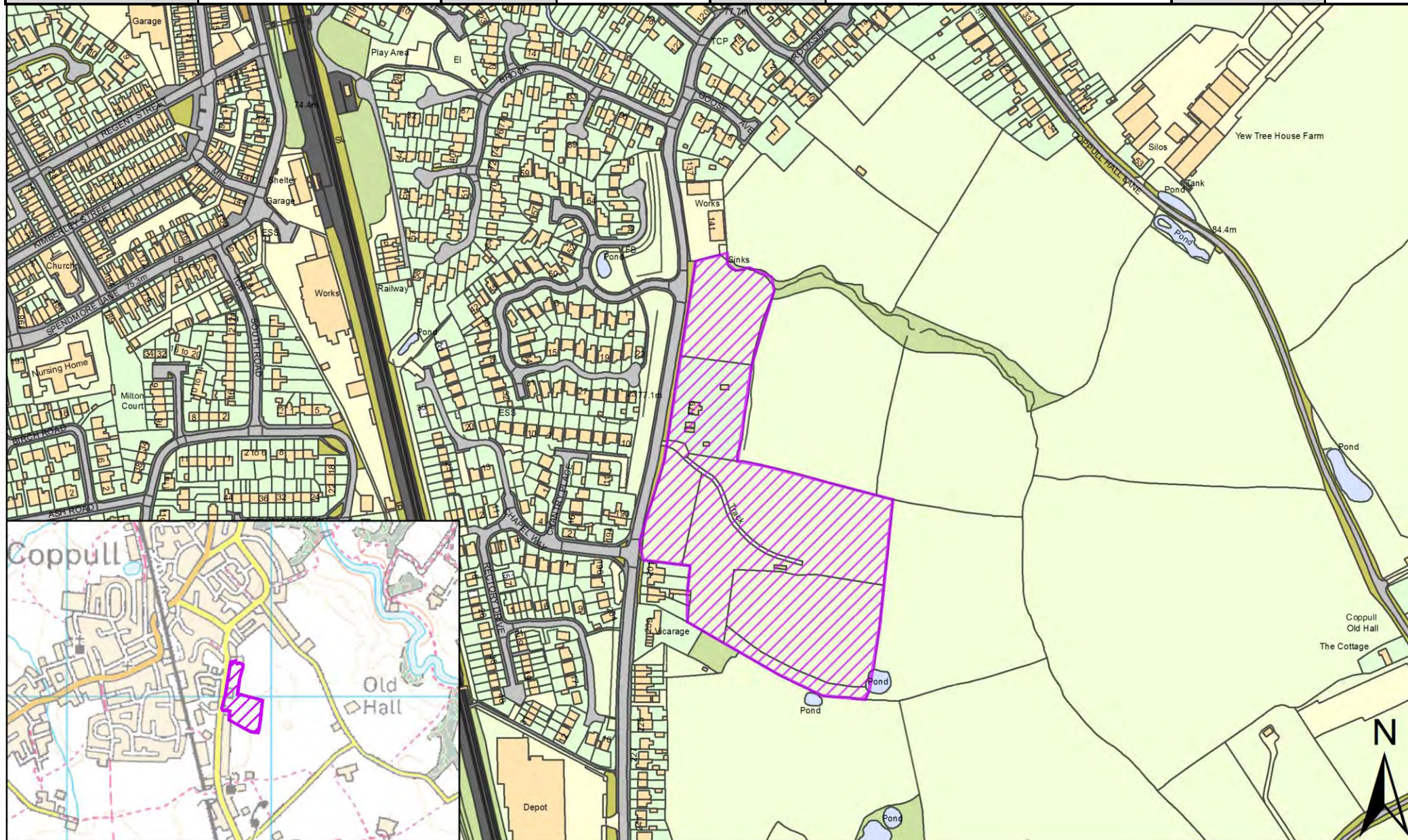
SHELAA Reference	19C100	Call for Sites Reference	CLCFS00311	DISTRICT	Chorley	WARD	Chorley East
Address	Land at Bagganley Lane, Chorley, PR6 0EA						
Existing Use	Vacant	SITE AREA	19.57	PROPOSAL	Mixed Use: Housing and Employment	PAGE NUMBER	76



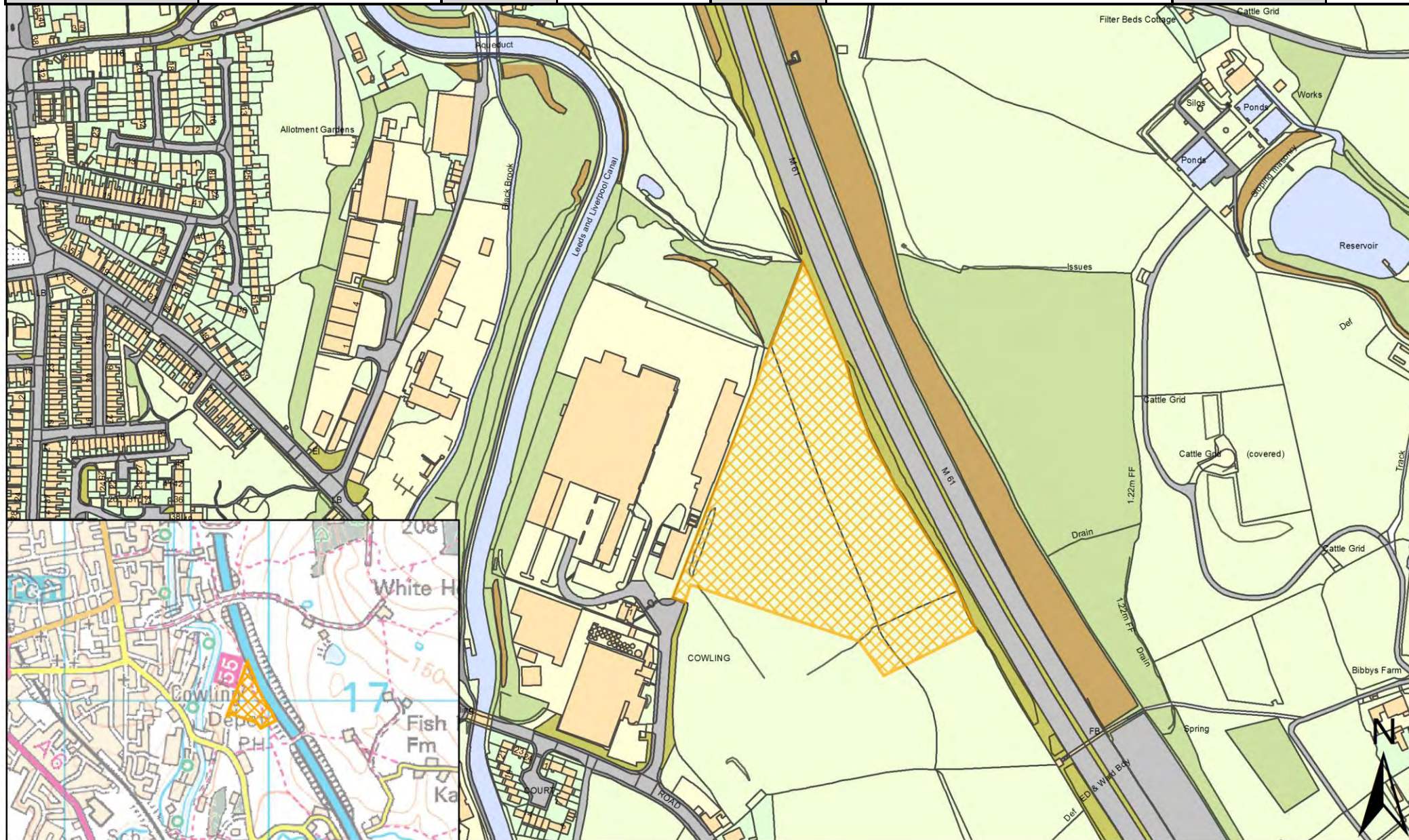
SHELAA Reference	19C124	Call for Sites Reference	CLCFS00397	DISTRICT	Chorley	WARD	Chorley East
Address	Crosse Hall Lane, Chorley, PR6 9AD						
Existing Use	Agriculture	SITE AREA	2.84	PROPOSAL	Housing	PAGE NUMBER	77



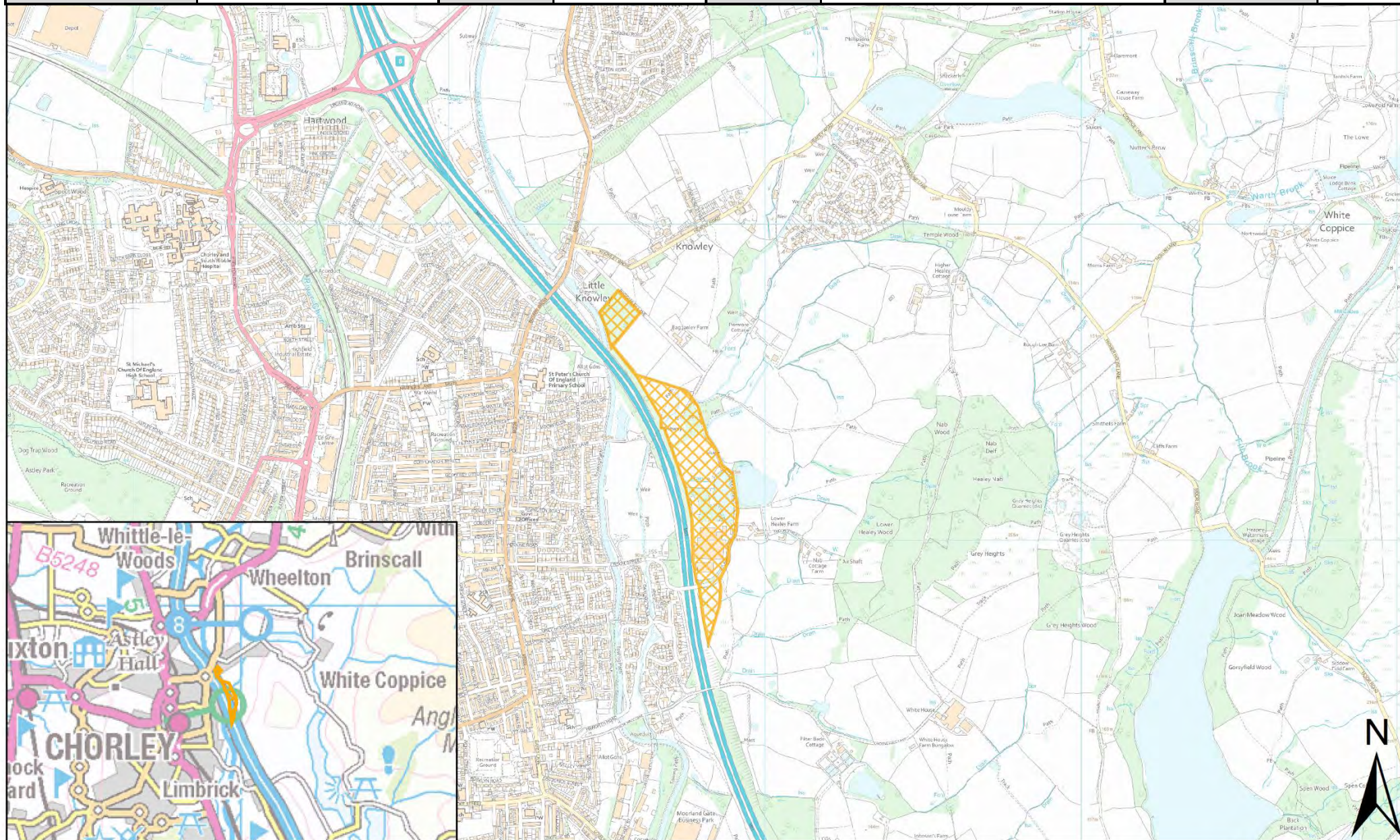
SHELAA Reference	19C125	Call for Sites Reference	CLCFS00401	DISTRICT	Chorley	WARD	Chorley East
Address	Golden Meadow Farm, Chapel Lane, Coppull, PR7 4PG						
Existing Use	Vacant	SITE AREA	3.55	PROPOSAL	Housing	PAGE NUMBER	78



SHELAA Reference	19C165	Call for Sites Reference	Not applicable	DISTRICT	Chorley	WARD	Chorley East
Address	Cowling Farm, Chorley, PR6 9EA						
Existing Use	Agriculture	SITE AREA	3.50	PROPOSAL	Mixed Use: Housing and Employment	PAGE NUMBER	79



SHELAA Reference	19C171	Call for Sites Reference	Not applicable	DISTRICT	Chorley	WARD	Chorley East
Address	East of M61, Chorley, PR6 9AR						
Existing Use	Employment	SITE AREA	10.36	PROPOSAL	Mixed Use: Housing and Employment	PAGE NUMBER	80

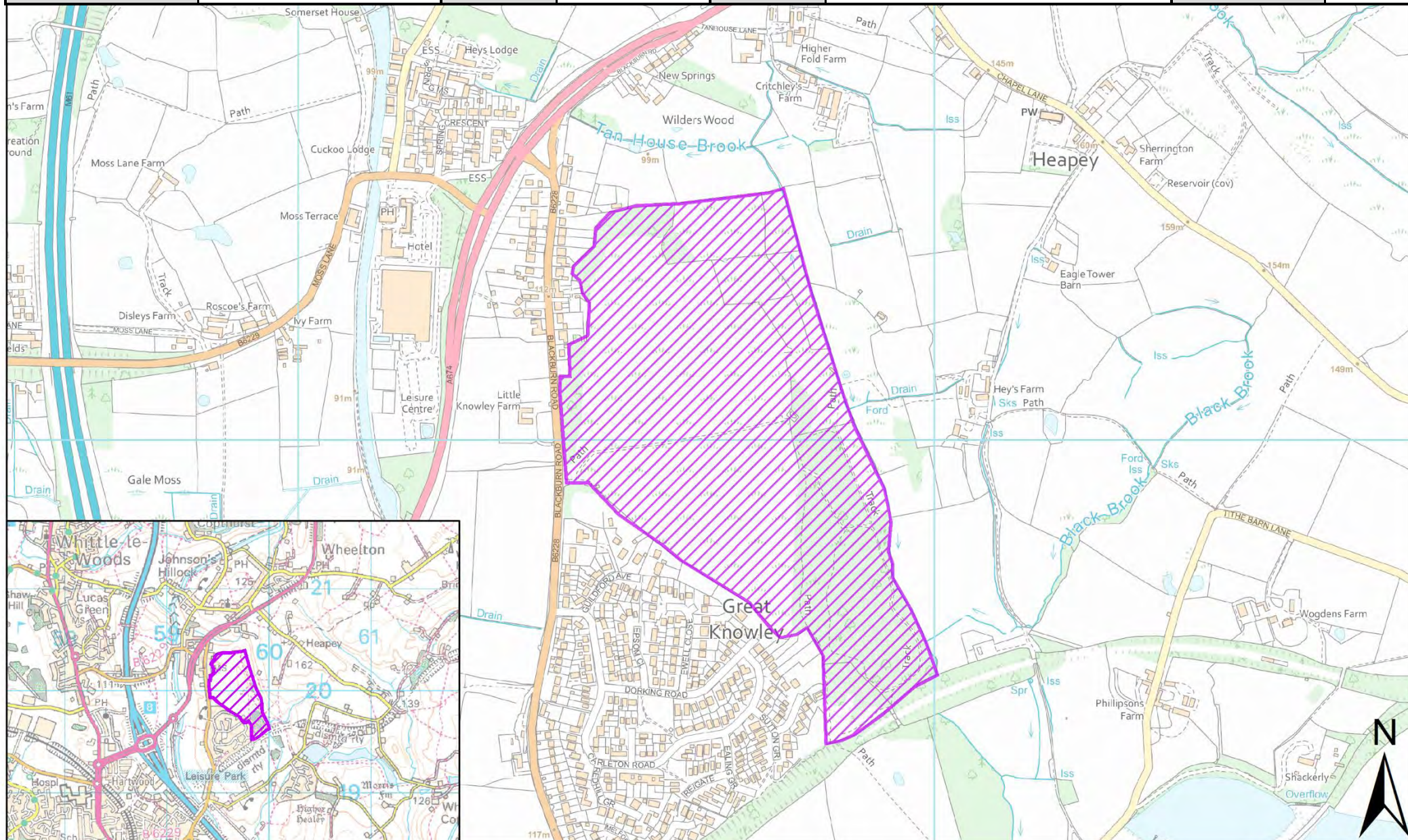


Site Plans: Chorley North East Ward, Chorley

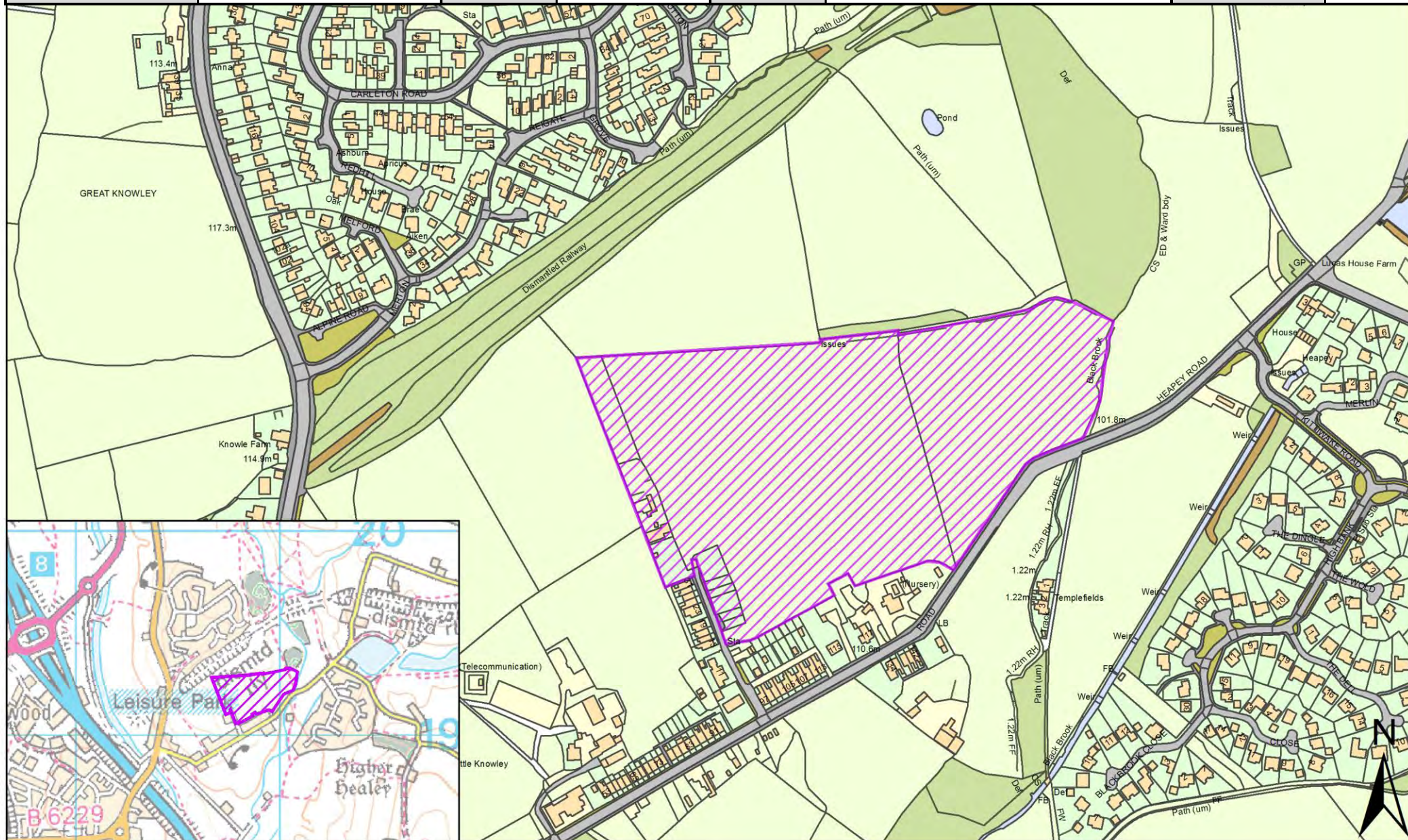
This section includes maps of the following sites.

Call for Sites Reference	SHELAA Reference	Site Address	District	Ward	Site Area (Hectares)	Existing Use	Proposal
CLCFS00124	19C036	East side of Blackburn Road, Chorley, PR6 8TP	Chorley	Chorley North East	27.76	Vacant	Housing
CLCFS00255	19C069	Land North of 119 Heapey Rd, Chorley, PR6 9BJ	Chorley	Chorley North East	6.74	Agriculture	Housing
CLCFS00338	19C109	Land at Little Knowley Farm, Heapey Road, Chorley, PR6 9BQ	Chorley	Chorley North East	24.21	Agriculture	Housing
CLCFS00377	19C117	Land East of Blackburn Road (B6228), Chorley, PR6 8TG	Chorley	Chorley North East	27.76	Agriculture	Housing
CLCFS00381	19C119	Land South of Heapey Road, Chorley, PR6 9BQ	Chorley	Chorley North East	5.62	Agriculture	Housing
CLCFS00385	19C120	Land East of Blackburn Brow, Chorley	Chorley	Chorley North East	19.51	Agriculture	Housing
<i>Not applicable</i>	19C161	Great Knowley, Chorley, PR6 8TH	Chorley	Chorley North East	23.70	Agriculture	Housing
<i>Not applicable</i>	19C162	Botany Bay, Chorley, PR6 9AF	Chorley	Chorley North East	8.82	Vacant	Other
<i>Not applicable</i>	19C174	Cabbage Hall Fields, Chorley, PR6 7DE	Chorley	Chorley North East	0.63	Vacant	Housing
<i>Not applicable</i>	19C175	Land Adjacent to Northgate Drive, Chorley, PR6 0JH	Chorley	Chorley North East	0.75	Vacant	Housing
<i>Not applicable</i>	19C188	Bengal Street Depot, PR7 1SA	Chorley	Chorley North East	0.69	Employment	Employment

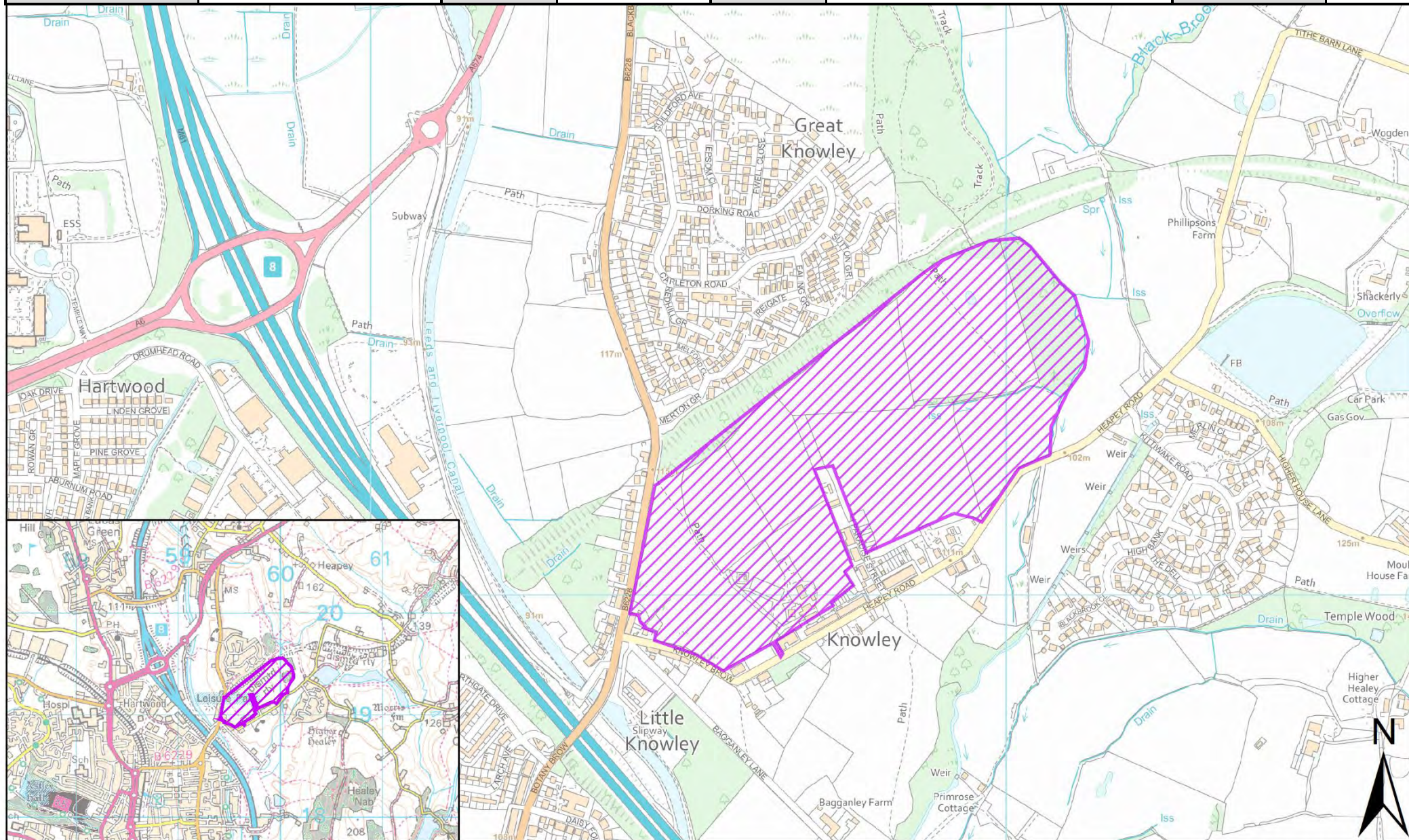
SHELAA Reference	19C036	Call for Sites Reference	CLCFS00124	DISTRICT	Chorley	WARD	Chorley North East
Address	East side of Blackburn Road, Chorley, PR6 8TP						
Existing Use	Vacant	SITE AREA	27.76	PROPOSAL	Housing	PAGE NUMBER	82



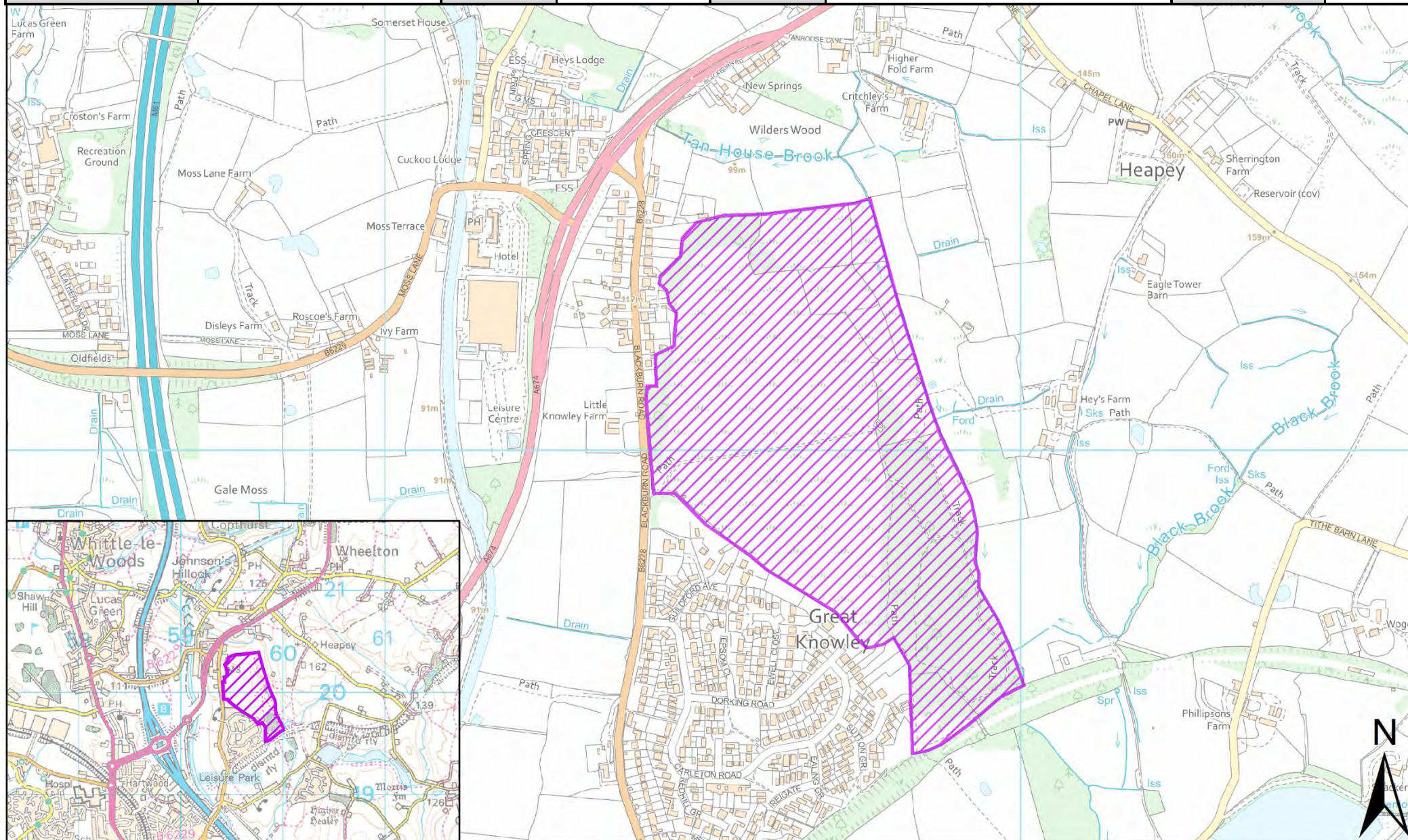
SHELAA Reference	19C069	Call for Sites Reference	CLCFS00255	DISTRICT	Chorley	WARD	Chorley North East
Address	Land North of 119 Heapey Rd, Chorley, PR6 9BJ						
Existing Use	Agriculture	SITE AREA	6.74	PROPOSAL	Housing	PAGE NUMBER	83



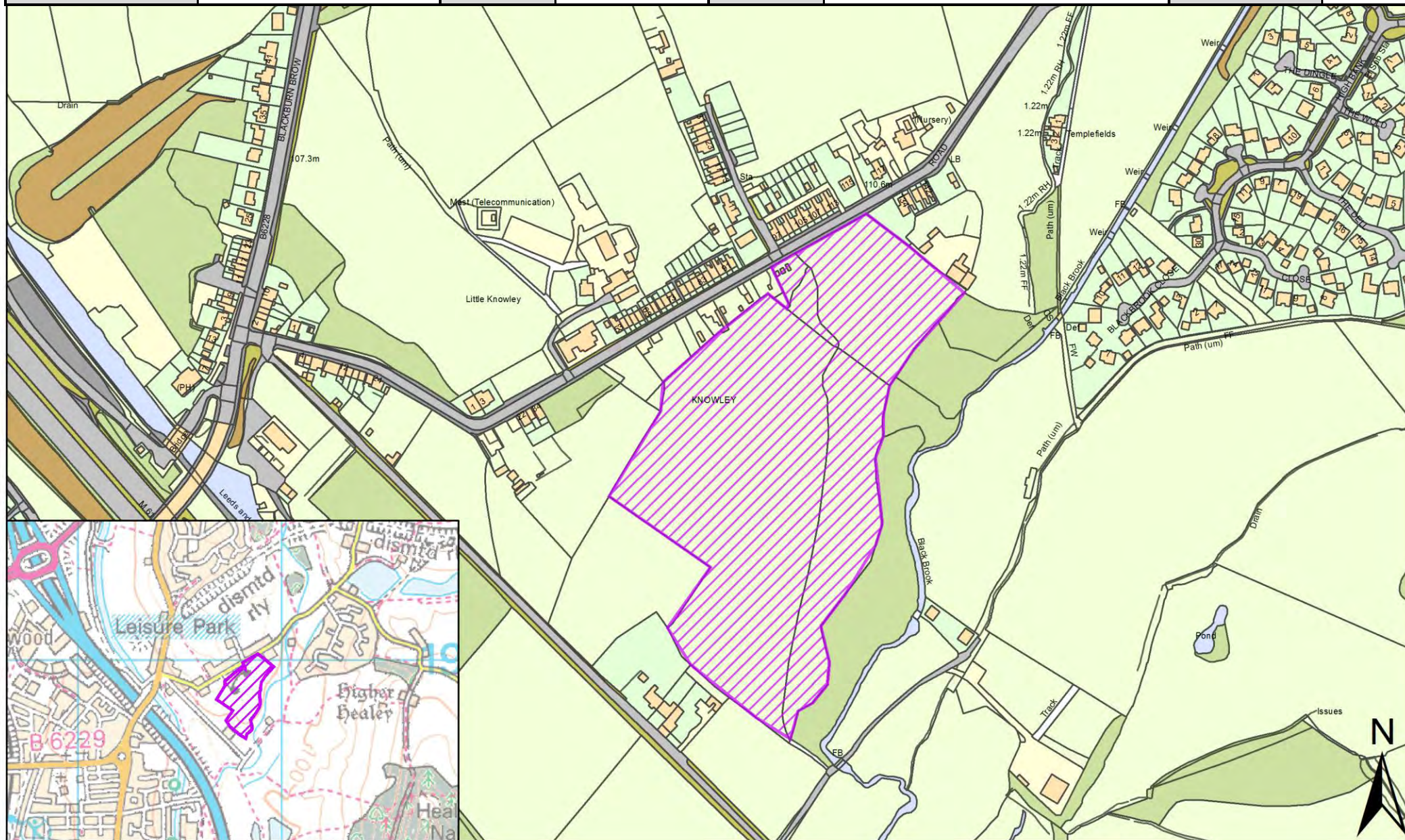
SHELAA Reference	19C109	Call for Sites Reference	CLCFS00338	DISTRICT	Chorley	WARD	Chorley North East
Address	Land at Little Knowley Farm, Heapey Road, Chorley, PR6 9BQ						
Existing Use	Agriculture	SITE AREA	24.21	PROPOSAL	Housing	PAGE NUMBER	84



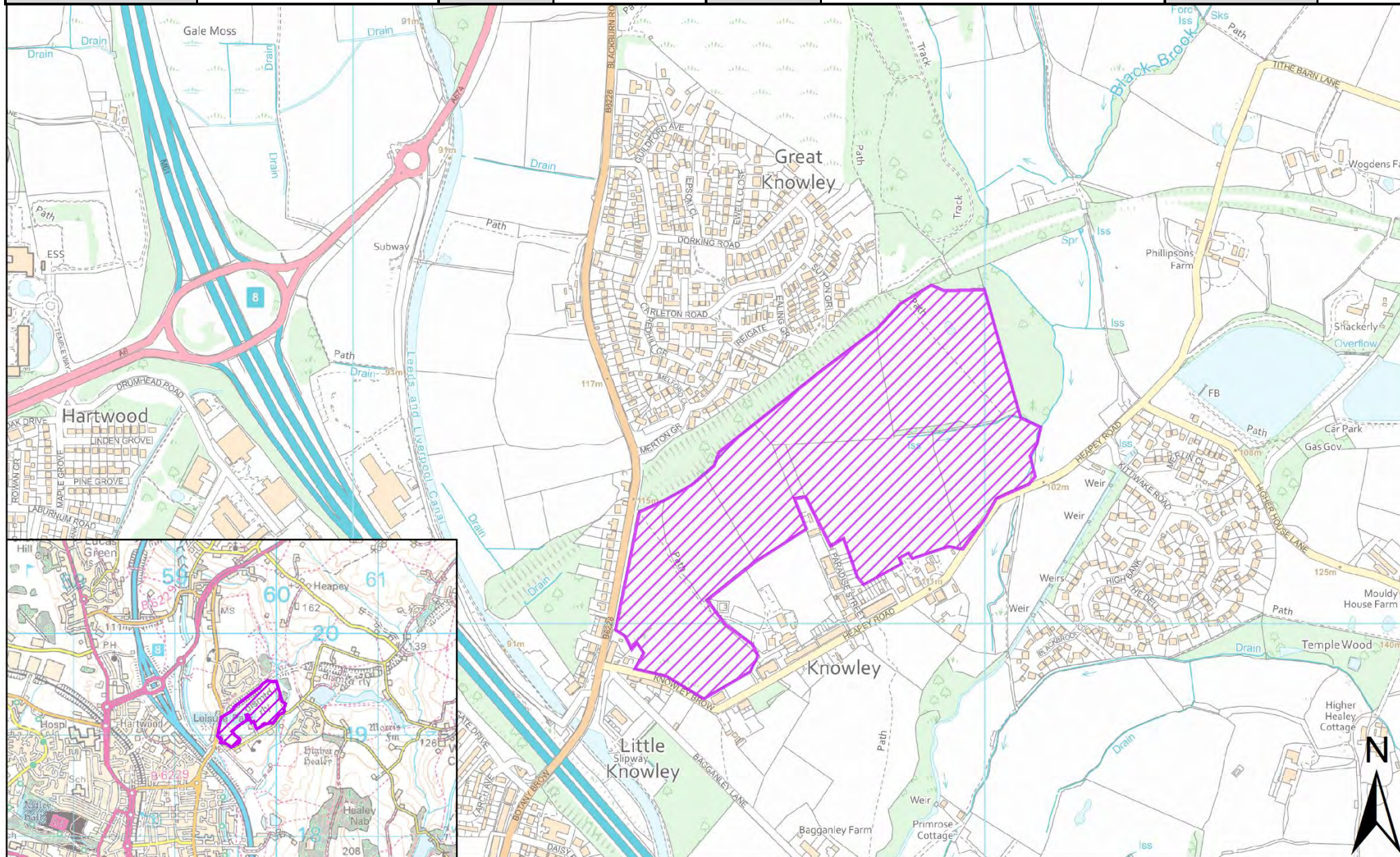
SHELAA Reference	19C117	Call for Sites Reference	CLCFS00377	DISTRICT	Chorley	WARD	Chorley North East
Address	Land East of Blackburn Road (B6228), Chorley, PR6 8TG						
Existing Use	Agriculture	SITE AREA	27.76	PROPOSAL	Housing	PAGE NUMBER	85



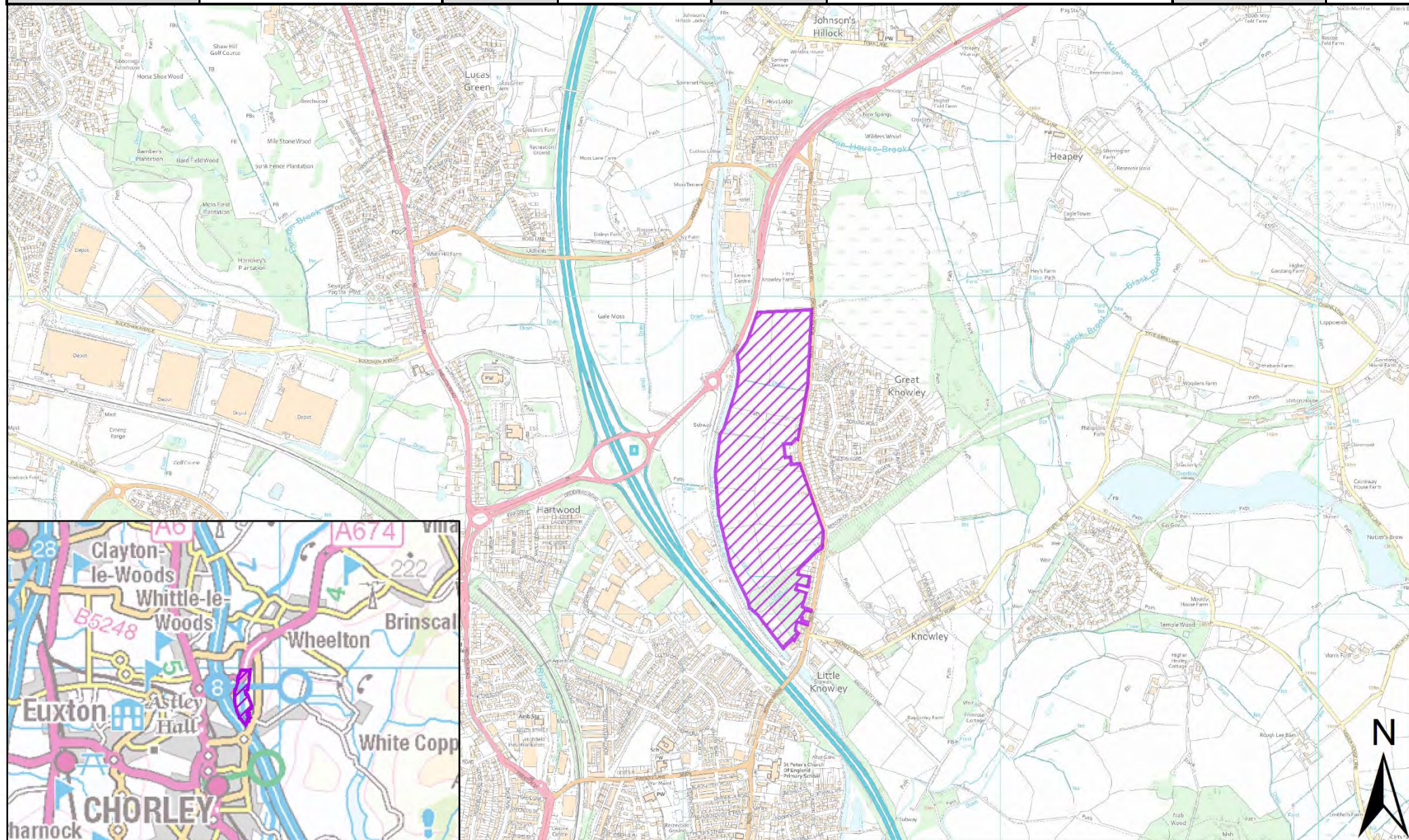
SHELAA Reference	19C119	Call for Sites Reference	CLCFS00381	DISTRICT	Chorley	WARD	Chorley North East
Address	Land South of Heapey Road, Chorley, PR6 9BQ						
Existing Use	Agriculture	SITE AREA	5.62	PROPOSAL	Housing	PAGE NUMBER	86



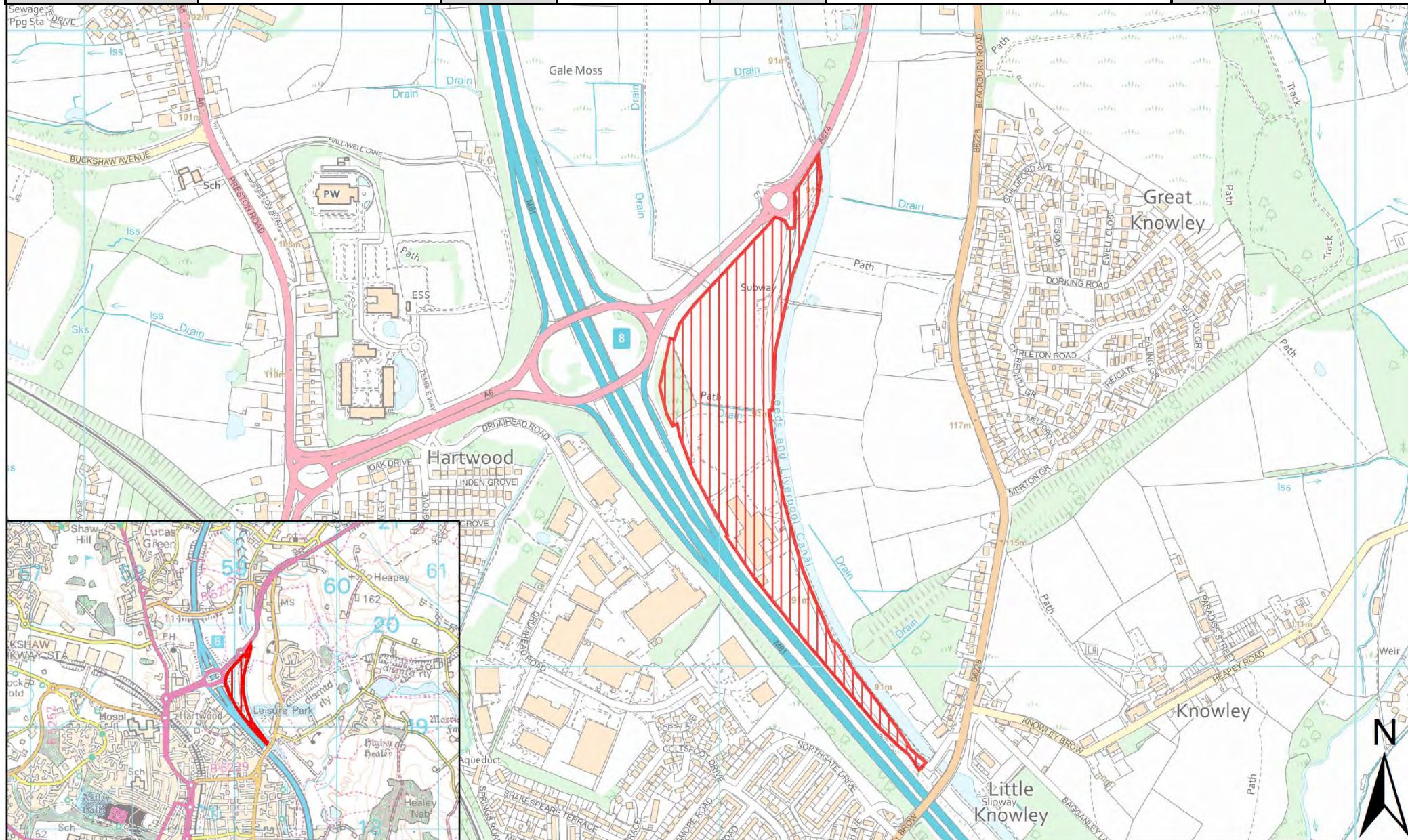
SHELAA Reference	19C120	Call for Sites Reference	CLCFS00385	DISTRICT	Chorley	WARD	Chorley North East
Address	Land East of Blackburn Brow, Chorley						
Existing Use	Agriculture	SITE AREA	19.51	PROPOSAL	Housing	PAGE NUMBER	87



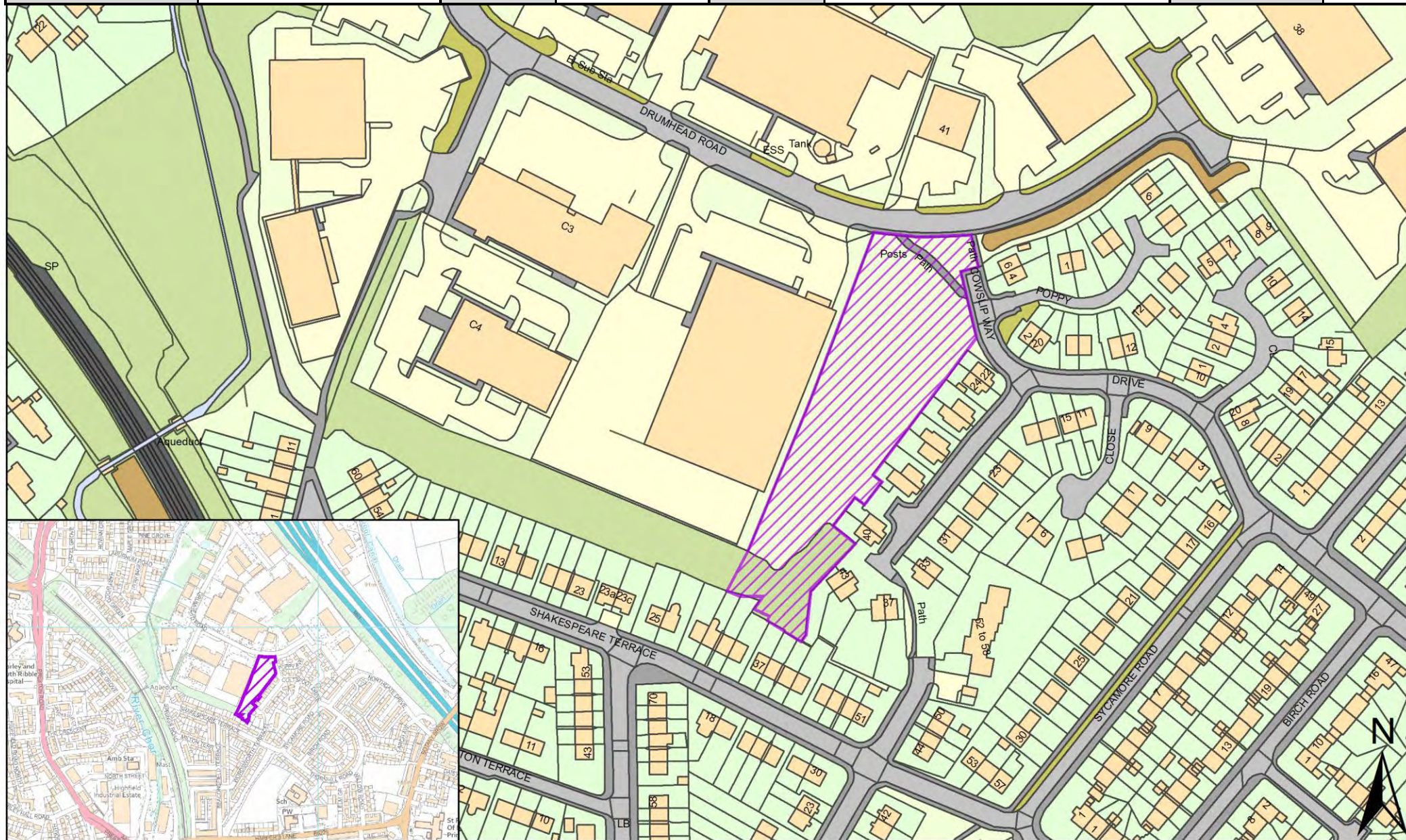
SHELAA Reference	19C161	Call for Sites Reference	Not applicable	DISTRICT	Chorley	WARD	Chorley North East
Address	Great Knowley, Chorley, PR6 8TH						
Existing Use	Agriculture	SITE AREA	23.70	PROPOSAL	Housing	PAGE NUMBER	88



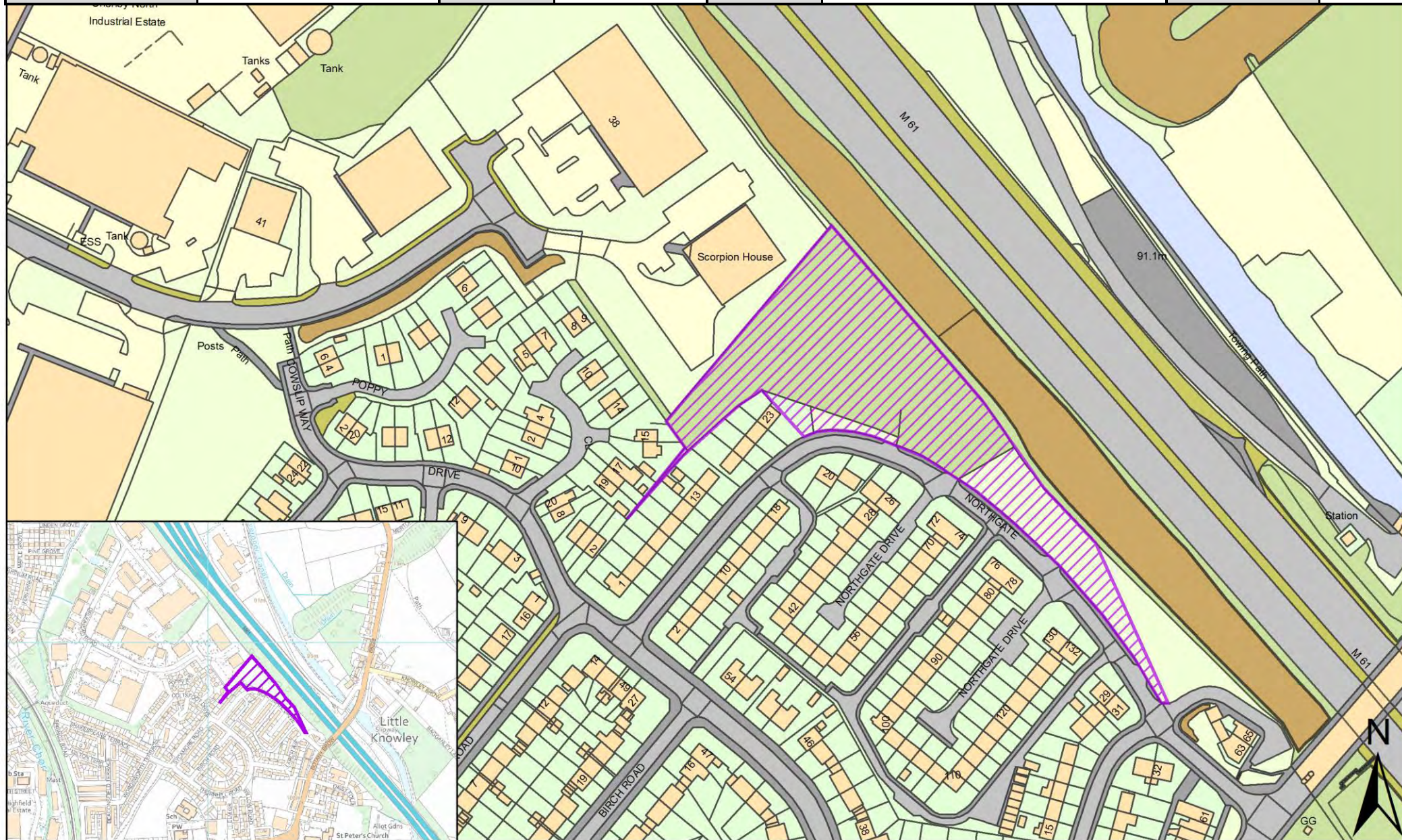
SHELAA Reference	19C162	Call for Sites Reference	Not applicable	DISTRICT	Chorley	WARD	Chorley North East
Address	Botany Bay, Chorley, PR6 9AF						
Existing Use	Vacant	SITE AREA	8.82	PROPOSAL	Other		PAGE NUMBER 89



SHELAA Reference	19C174	Call for Sites Reference	Not applicable	DISTRICT	Chorley	WARD	Chorley North East
Address	Cabbage Hall Fields, Chorley, PR6 7DE						
Existing Use	Vacant	SITE AREA	0.63	PROPOSAL	Housing	PAGE NUMBER	90



SHELAA Reference	19C175	Call for Sites Reference	Not applicable	DISTRICT	Chorley	WARD	Chorley North East
Address	Land Adjacent to Northgate Drive, Chorley, PR6 0JH						
Existing Use	Vacant	SITE AREA	0.75	PROPOSAL	Housing		PAGE NUMBER 91



SHELAA Reference	19C188	Call for Sites Reference	Not applicable	DISTRICT	Chorley	WARD	Chorley North East
Address	Bengal Street Depot, PR7 1SA						
Existing Use	Employment	SITE AREA	0.69	PROPOSAL	Employment	PAGE NUMBER	92

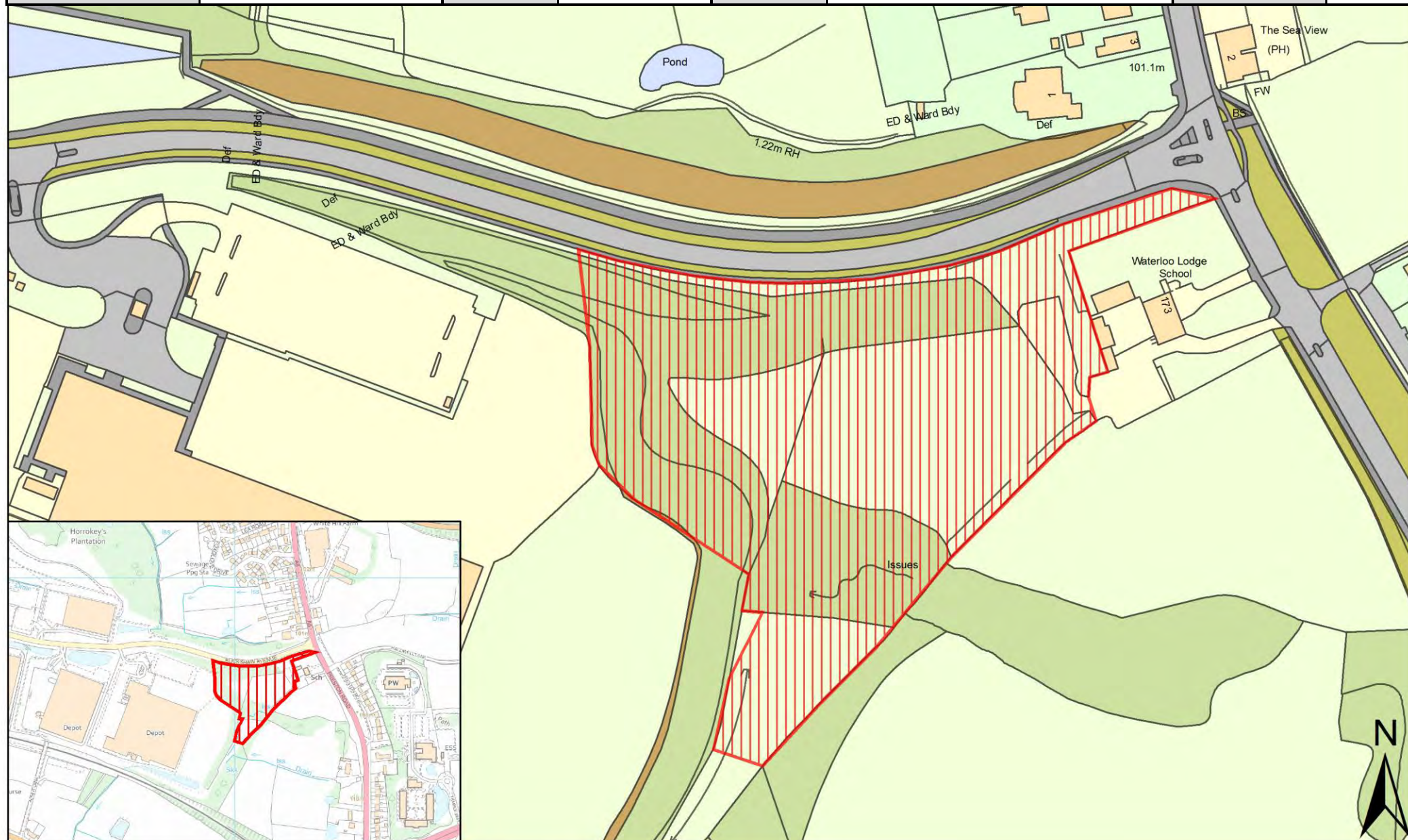


Site Plans: Chorley North West Ward, Chorley

This section includes maps of the following sites.

Call for Sites Reference	SHELAA Reference	Site Address	District	Ward	Site Area (Hectares)	Existing Use	Proposal
CLCFS00176	19C049	Waterloo Lodge, off Buckshaw Avenue, PR6 7AX	Chorley	Chorley North West	2.46	Other	Other
<i>Not applicable</i>	19C166	Land at Ackhurst Business Park, Chorley, PR7 1NW	Chorley	Chorley North West	0.48	Vacant	Employment
<i>Not applicable</i>	19C167	The Revolution, Buckshaw Avenue, Buckshaw Village, PR6 7AJ	Chorley	Chorley North West	2.88	Vacant	Employment
<i>Not applicable</i>	19C187	Former Service Station, Preston Road, Chorley, PR7 1PN	Chorley	Chorley North West	0.16	Vacant	Housing

SHELAA Reference	19C049	Call for Sites Reference	CLCFS00176	DISTRICT	Chorley	WARD	Chorley North West
Address	Waterloo Lodge, off Buckshaw Avenue, PR6 7AX						
Existing Use	Other	SITE AREA	2.46	PROPOSAL	Other		PAGE NUMBER 94



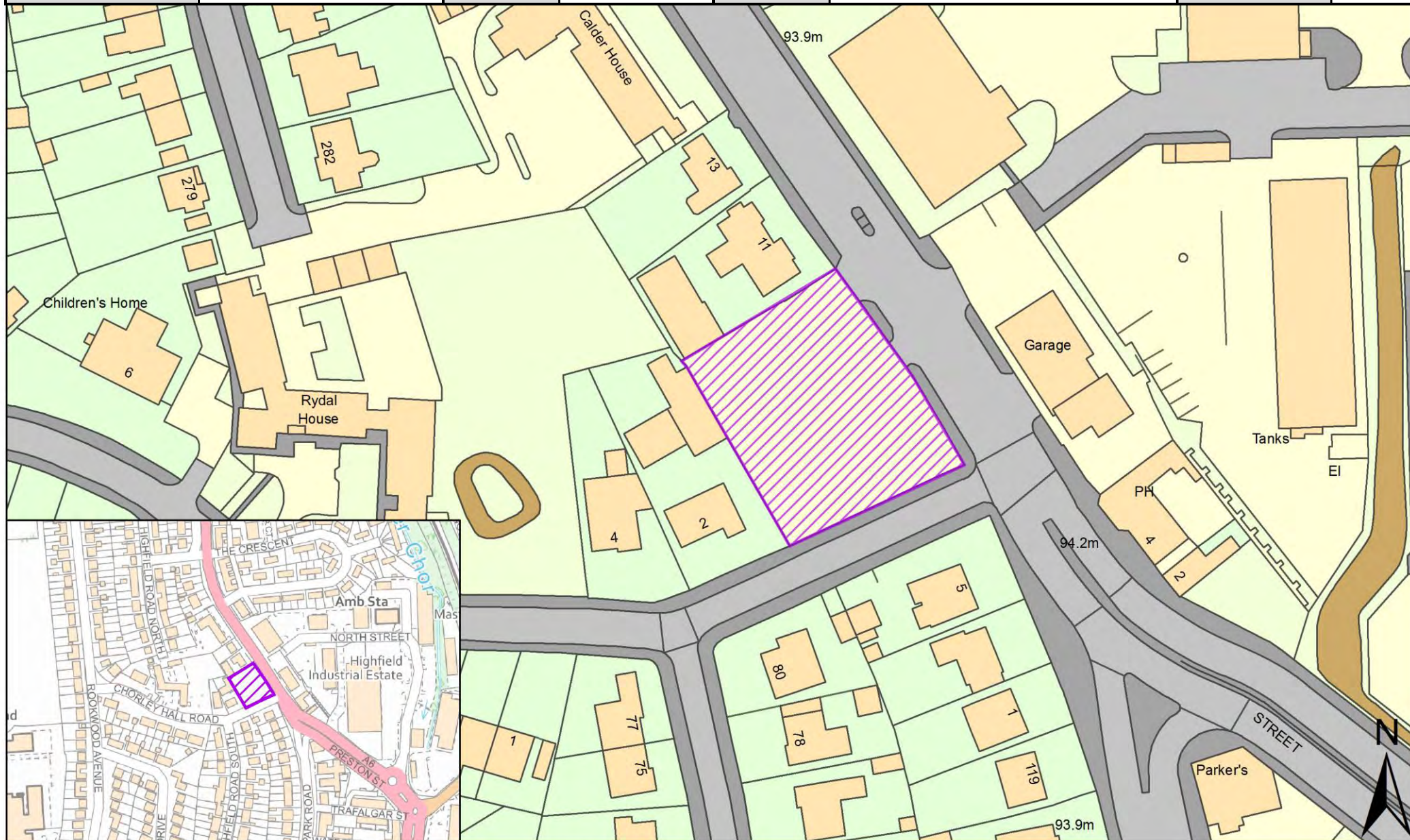
SHELAA Reference	19C166	Call for Sites Reference	Not applicable	DISTRICT	Chorley	WARD	Chorley North West
Address	Land at Ackhurst Business Park, Chorley, PR7 1NW						
Existing Use	Vacant	SITE AREA	0.48	PROPOSAL	Employment	PAGE NUMBER	95



SHELAA Reference	19C167	Call for Sites Reference	Not applicable	DISTRICT	Chorley	WARD	Chorley North West
Address	The Revolution, Buckshaw Avenue, Buckshaw Village, PR6 7AJ						
Existing Use	Vacant	SITE AREA	2.88	PROPOSAL	Employment	PAGE NUMBER	96



SHELAA Reference	19C187	Call for Sites Reference	Not applicable	DISTRICT	Chorley	WARD	Chorley North West
Address	Former Service Station, Preston Road, Chorley, PR7 1PN						
Existing Use	Vacant	SITE AREA	0.16	PROPOSAL	Housing	PAGE NUMBER	97

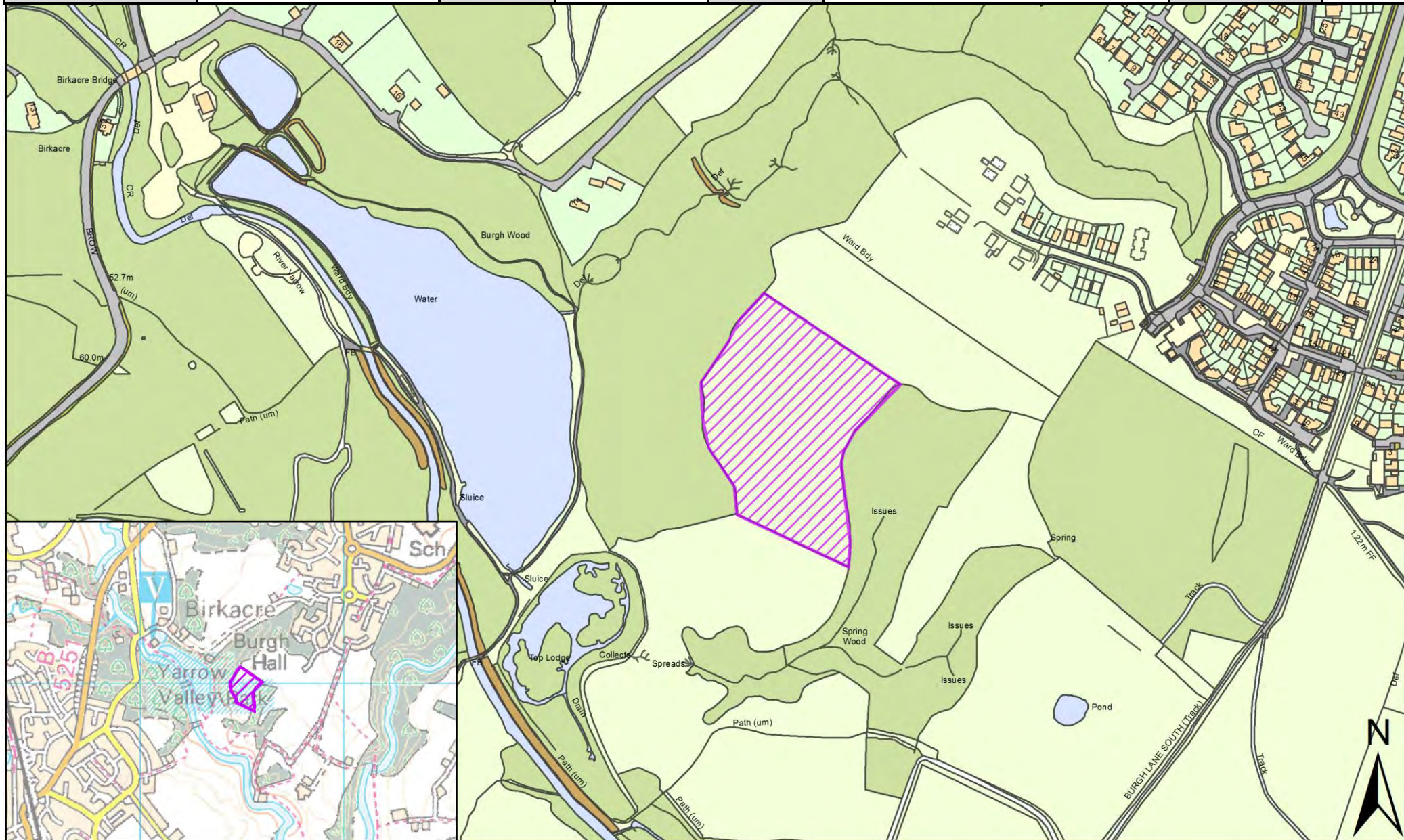


Site Plans: Chorley South West Ward, Chorley

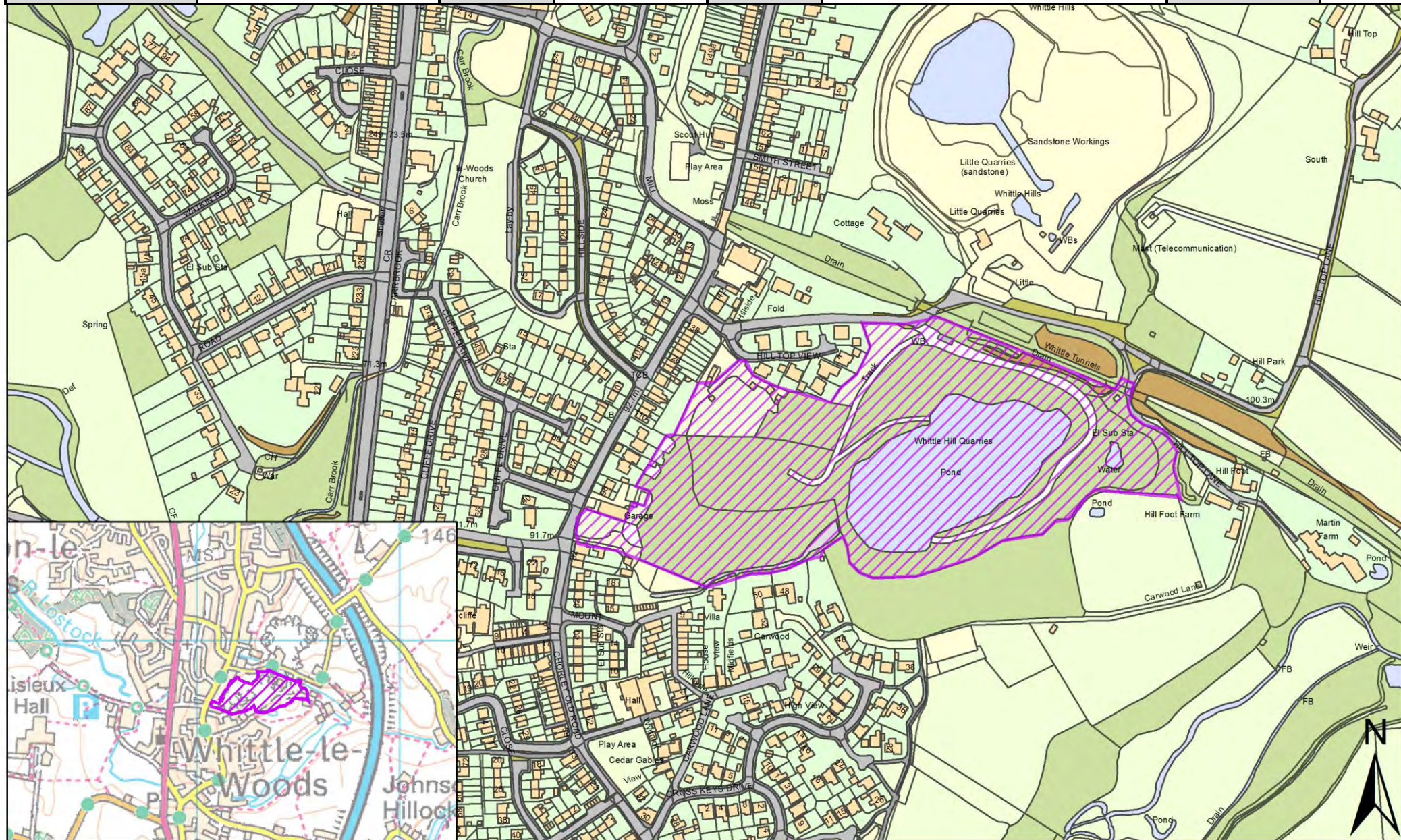
This section includes maps of the following sites.

Call for Sites Reference	SHELAA Reference	Site Address	District	Ward	Site Area (Hectares)	Existing Use	Proposal
CLCFS00175	19C048	Land off Burgh Lane South, Chorley, PR7 3TJ	Chorley	Chorley South West	1.92	Agriculture	Housing
CLCFS00201	19C056	Whittle Hill Quarry, Hill Top Lane, Whittle-le-Woods, Chorley	Chorley	Chorley South West	6.04	Other	Housing
CLCFS00202	19C057	Land West of Burgh Lane South, Chorley, PR7 3TN	Chorley	Chorley South West	2.92	Agriculture	Housing
CLCFS00286	19C085	Eaves Green, Land off Lower Burgh Lane, Chorley, PR7 3TN	Chorley	Chorley South West	2.07	Unused	Housing
<i>Not applicable</i>	19C173	Eaves Green, Chorley (Remainder of Allocation), PR7 3TQ-PR7 3TJ	Chorley	Chorley South West	7.99	Vacant	Housing

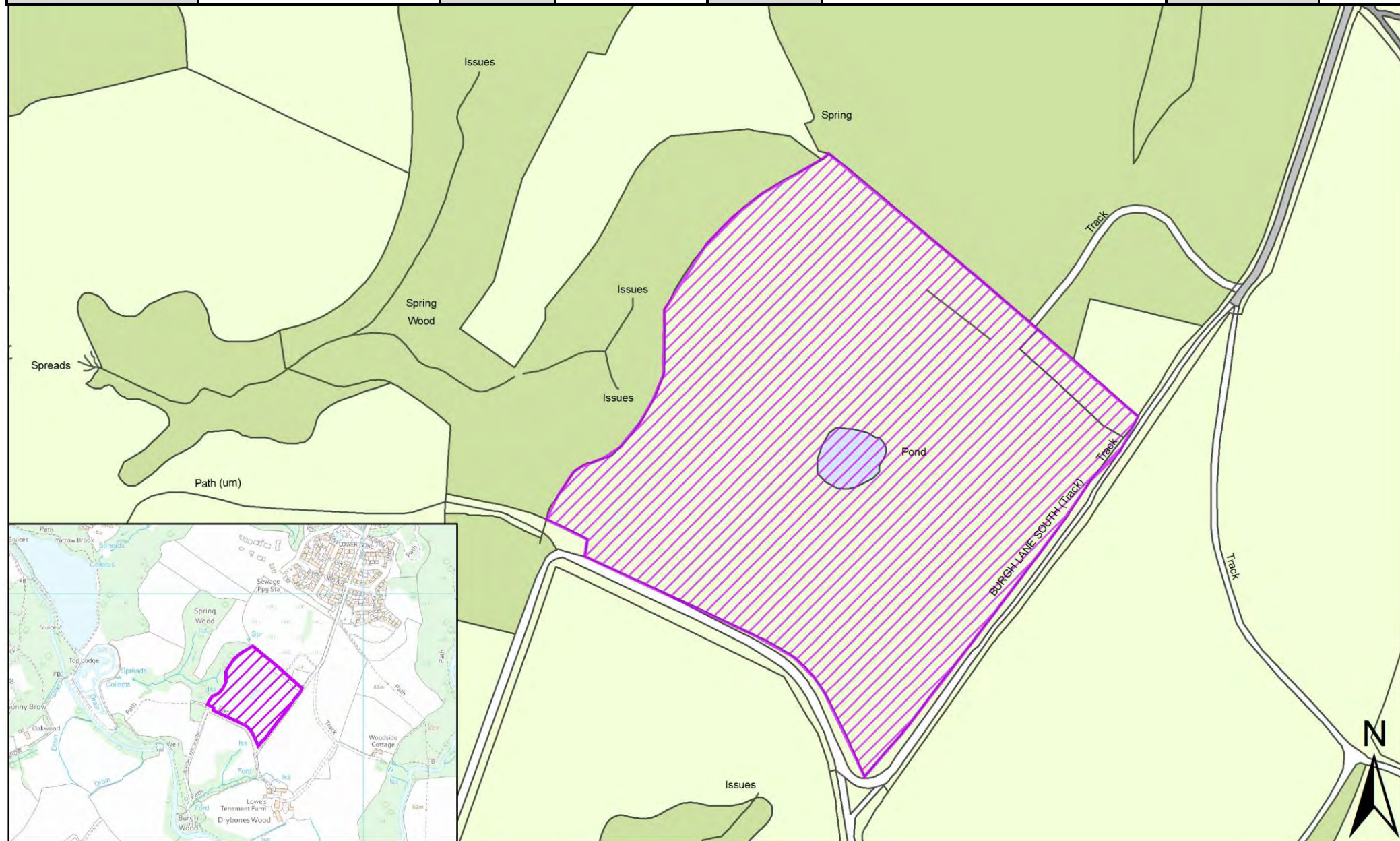
SHELAA Reference	19C048	Call for Sites Reference	CLCFS00175	DISTRICT	Chorley	WARD	Chorley South West
Address	Land off Burgh Lane South, Chorley, PR7 3TJ						
Existing Use	Agriculture	SITE AREA	1.92	PROPOSAL	Housing	PAGE NUMBER	99



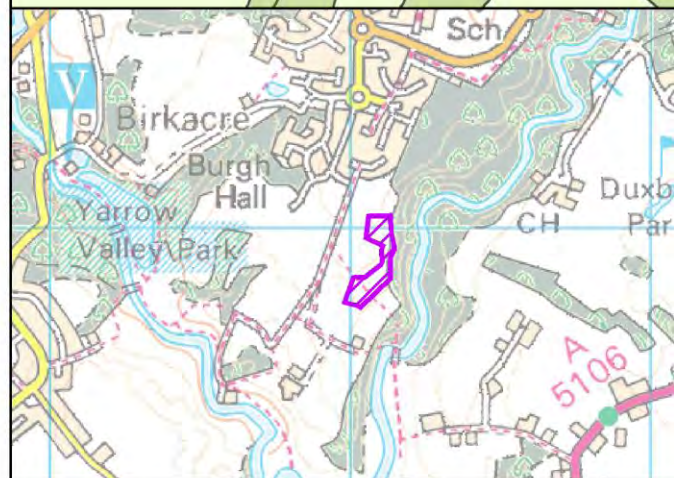
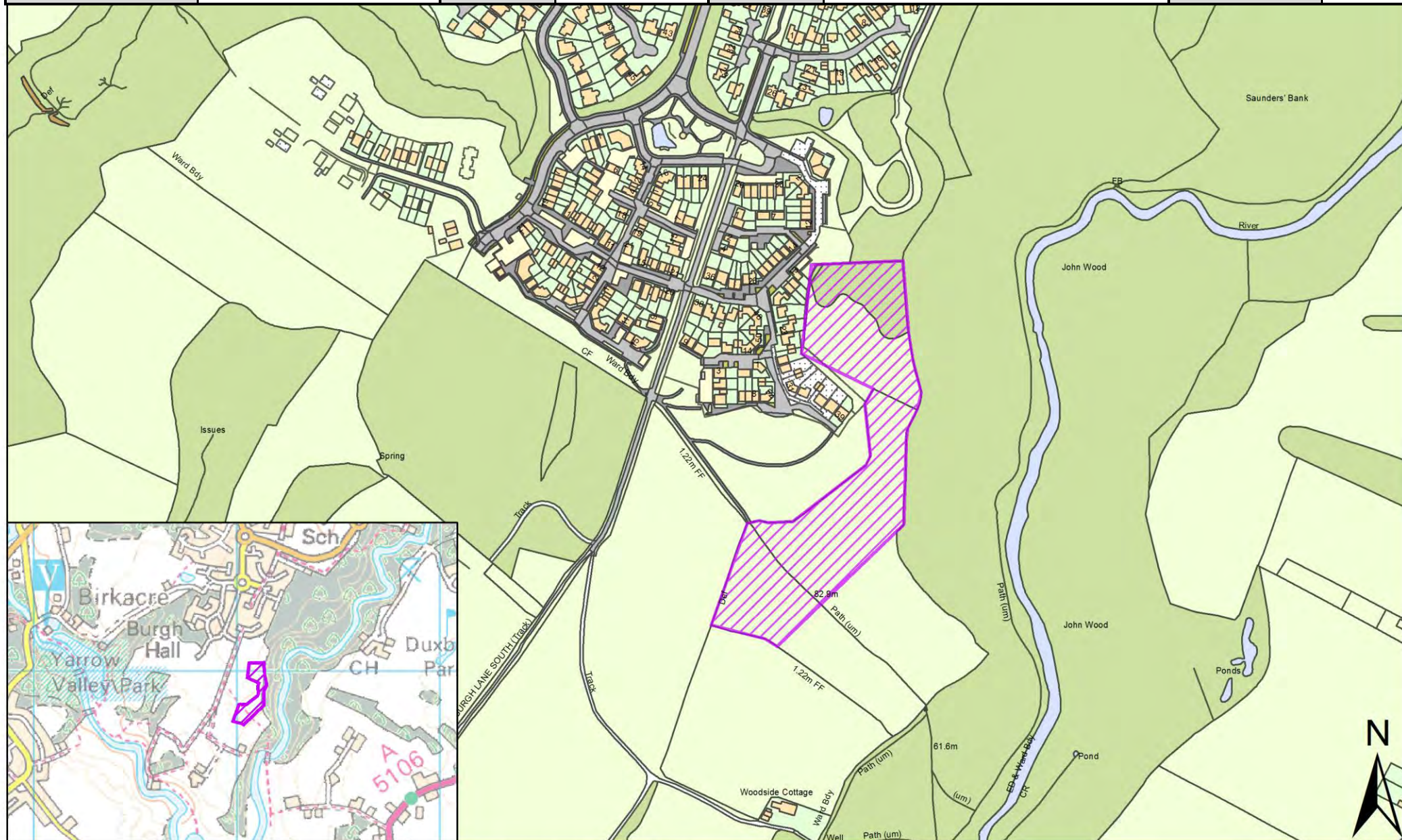
SHELAA Reference	19C056	Call for Sites Reference	CLCFS00201	DISTRICT	Chorley	WARD	Chorley South West
Address	Whittle Hill Quarry, Hill Top Lane, Whittle-le-Woods, Chorley						
Existing Use	Other	SITE AREA	6.04	PROPOSAL	Housing	PAGE NUMBER	100



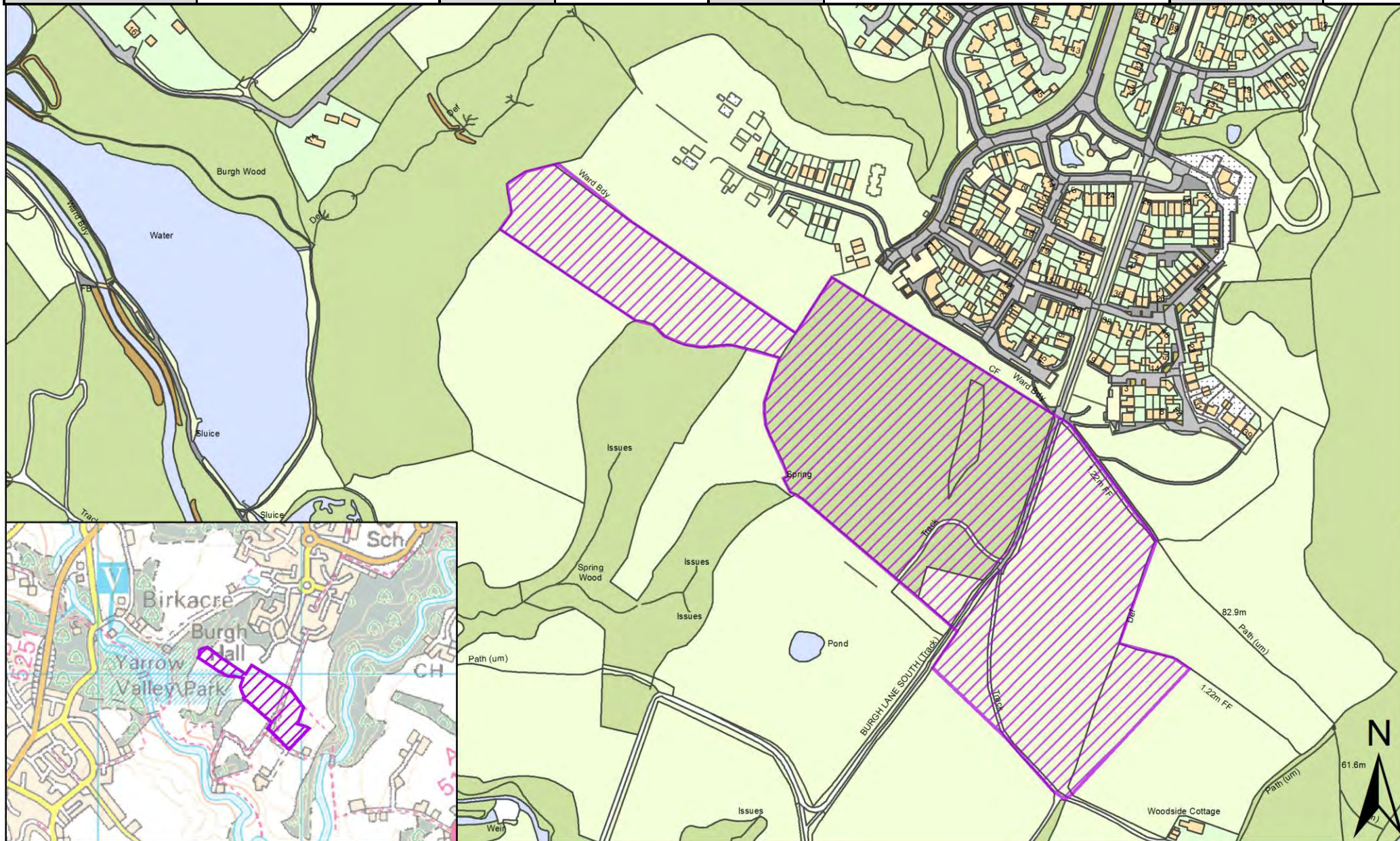
SHELAA Reference	19C057	Call for Sites Reference	CLCFS00202	DISTRICT	Chorley	WARD	Chorley South West
Address	Land West of Burgh Lane South, Chorley, PR7 3TN						
Existing Use	Agriculture	SITE AREA	2.92	PROPOSAL	Housing	PAGE NUMBER	101



SHELAA Reference	19C085	Call for Sites Reference	CLCFS00286	DISTRICT	Chorley	WARD	Chorley South West
Address	Eaves Green, Land off Lower Burgh Lane, Chorley, PR7 3TN						
Existing Use	Unused	SITE AREA	2.07	PROPOSAL	Housing	PAGE NUMBER	102



SHELAA Reference	19C173	Call for Sites Reference	Not applicable	DISTRICT	Chorley	WARD	Chorley South West
Address	Eaves Green, Chorley (Remainder of Allocation), PR7 3TQ-PR7 3TJ						
Existing Use	Vacant	SITE AREA	7.99	PROPOSAL	Housing	PAGE NUMBER	103

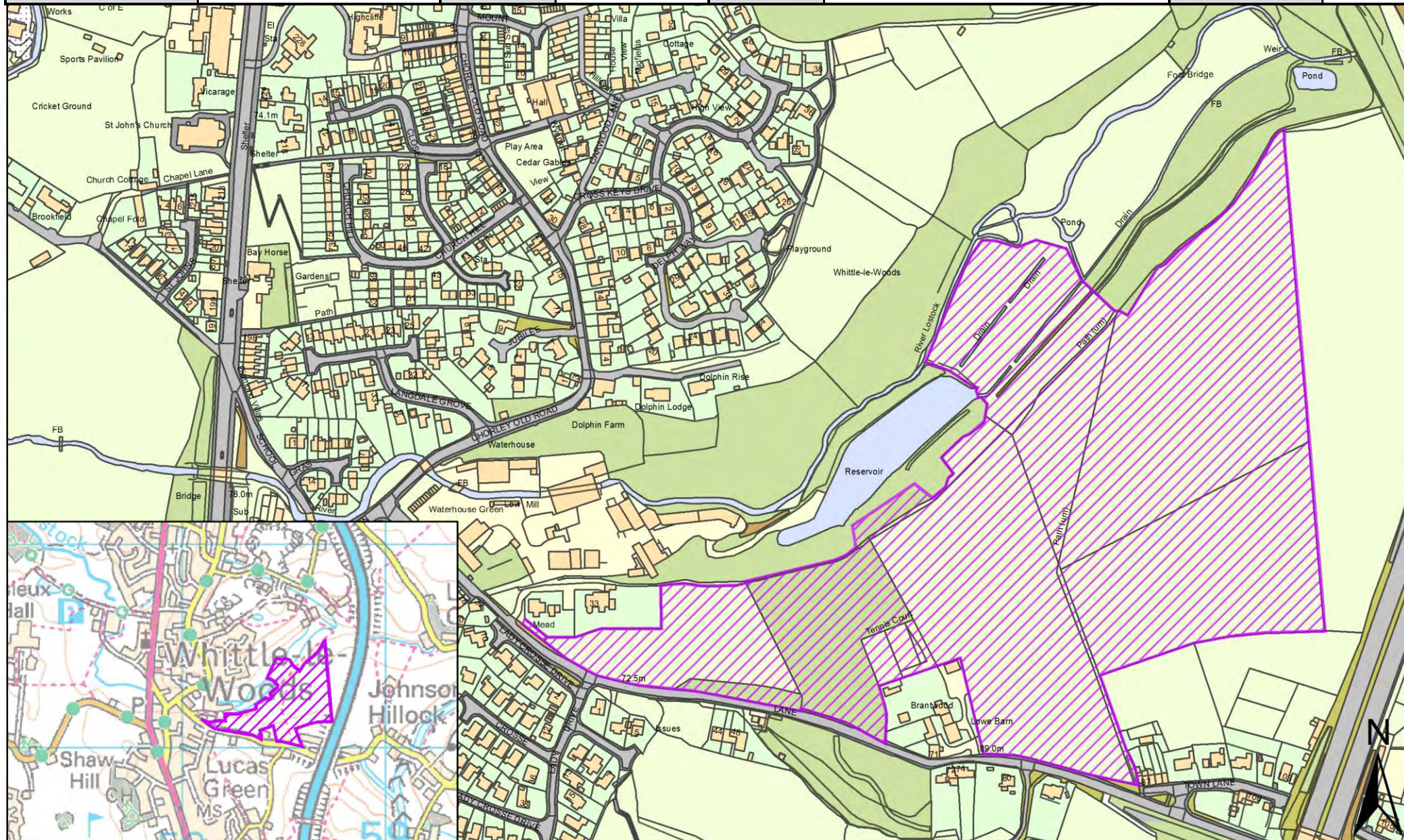


Site Plans: Clayton-le-Woods and Whittle-le-Woods Ward, Chorley

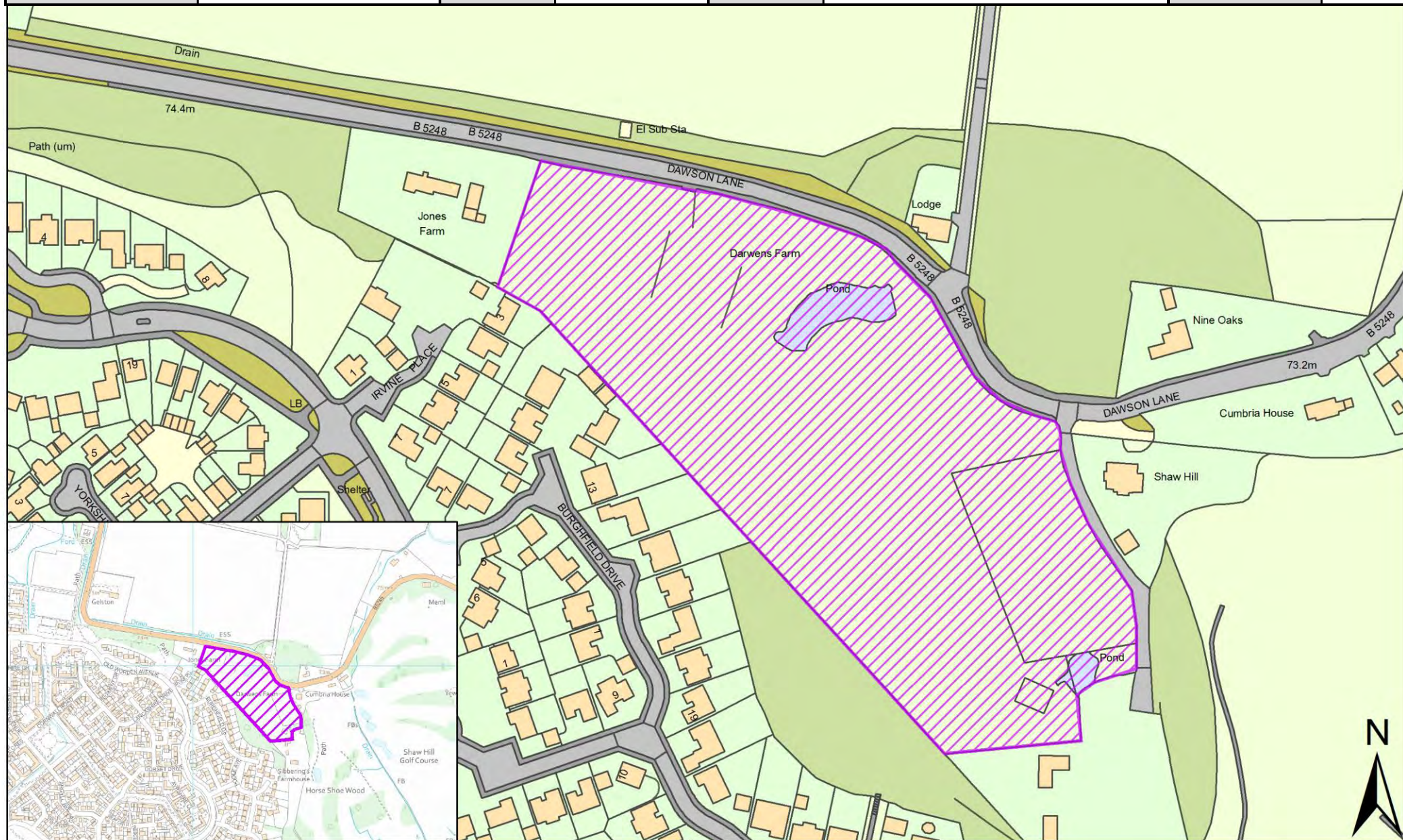
This section includes maps of the following sites.

Call for Sites Reference	SHELAA Reference	Site Address	District	Ward	Site Area (Hectares)	Existing Use	Proposal
CLCFS00014	19C001	Town Lane, Whittle-le-Woods, PR6 7DJ	Chorley	Clayton-le-Woods and Whittle-le-Woods	13.01	Agriculture	Housing
CLCFS00105	19C026	Land at Dawson Lane, Buckshaw Village, PR6 7DT	Chorley	Clayton-le-Woods and Whittle-le-Woods	2.93	Unused	Housing
CLCFS00106	19C027	Hill Top Farm Land, Birchin Lane, Whittle Le Woods, PR6 7QS	Chorley	Clayton-le-Woods and Whittle-le-Woods	4.37	Agriculture	Housing
CLCFS00120	19C034	Hill Top Farm, Whittle le Woods, Chorley, PR6 7QS	Chorley	Clayton-le-Woods and Whittle-le-Woods	0.22	Vacant	Housing
CLCFS00134	19C040	Hill Top Farm, Hill Top Lane, Whittle le Woods	Chorley	Clayton-le-Woods and Whittle-le-Woods	4.44	Agriculture	Housing
CLCFS00456b	19C135	Land Immediately West and South of Foxglove Drive, Whittle-le-Woods, Chorley, PR6 7SG	Chorley	Clayton-le-Woods and Whittle-le-Woods	0.85	Agriculture	Housing
CLCFS00514b	19C151	Land at Birchin Lane/Hill Top Lane, Whittle-Le-Woods, PR6 7QS	Chorley	Clayton-le-Woods and Whittle-le-Woods	4.80	Agriculture	Housing
<i>Not applicable</i>	19C172	West of Whittle-le-Woods, PR6 7TF-PR6 7DA	Chorley	Clayton-le-Woods and Whittle-le-Woods	52.59	Agriculture	Housing
CLCFS00026	19C190p	Recreational Ground, Off Manor Road, Clayton-le-Woods, Chorley, PR6 7JR	Chorley	Clayton-le-Woods and Whittle-le-Woods	0.41	Other	Protection

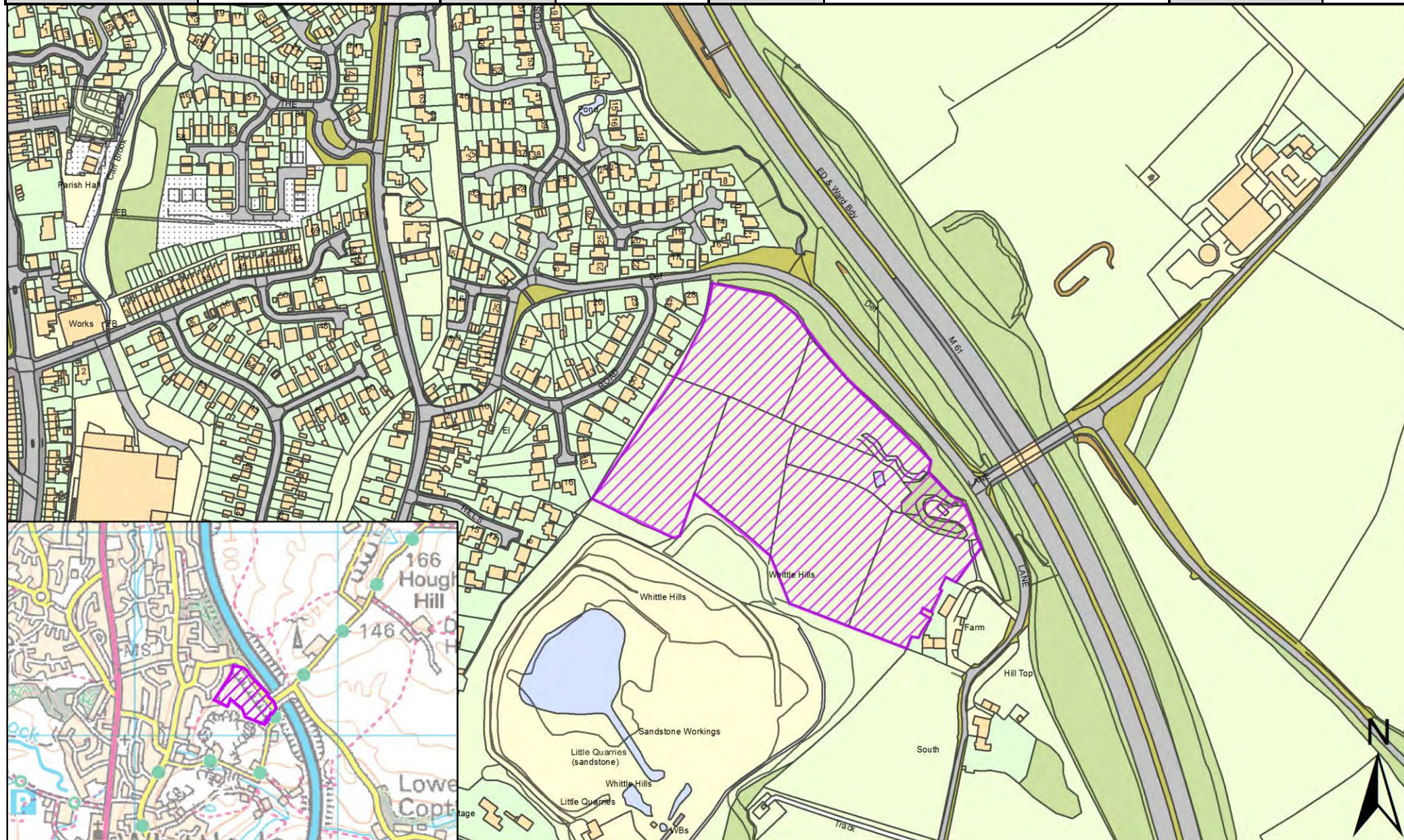
SHELAA Reference	19C001	Call for Sites Reference	CLCFS00014	DISTRICT	Chorley	WARD	Clayton-le-Woods and Whittle-le-Woods
Address	Town Lane, Whittle-le-Woods, PR6 7DJ						
Existing Use	Agriculture	SITE AREA	13.01	PROPOSAL	Housing	PAGE NUMBER	105



SHELAA Reference	19C026	Call for Sites Reference	CLCFS00105	DISTRICT	Chorley	WARD	Clayton-le-Woods and Whittle-le-Woods
Address	Land at Dawson Lane, Buckshaw Village, PR6 7DT						
Existing Use	Unused	SITE AREA	2.93	PROPOSAL	Housing	PAGE NUMBER	106



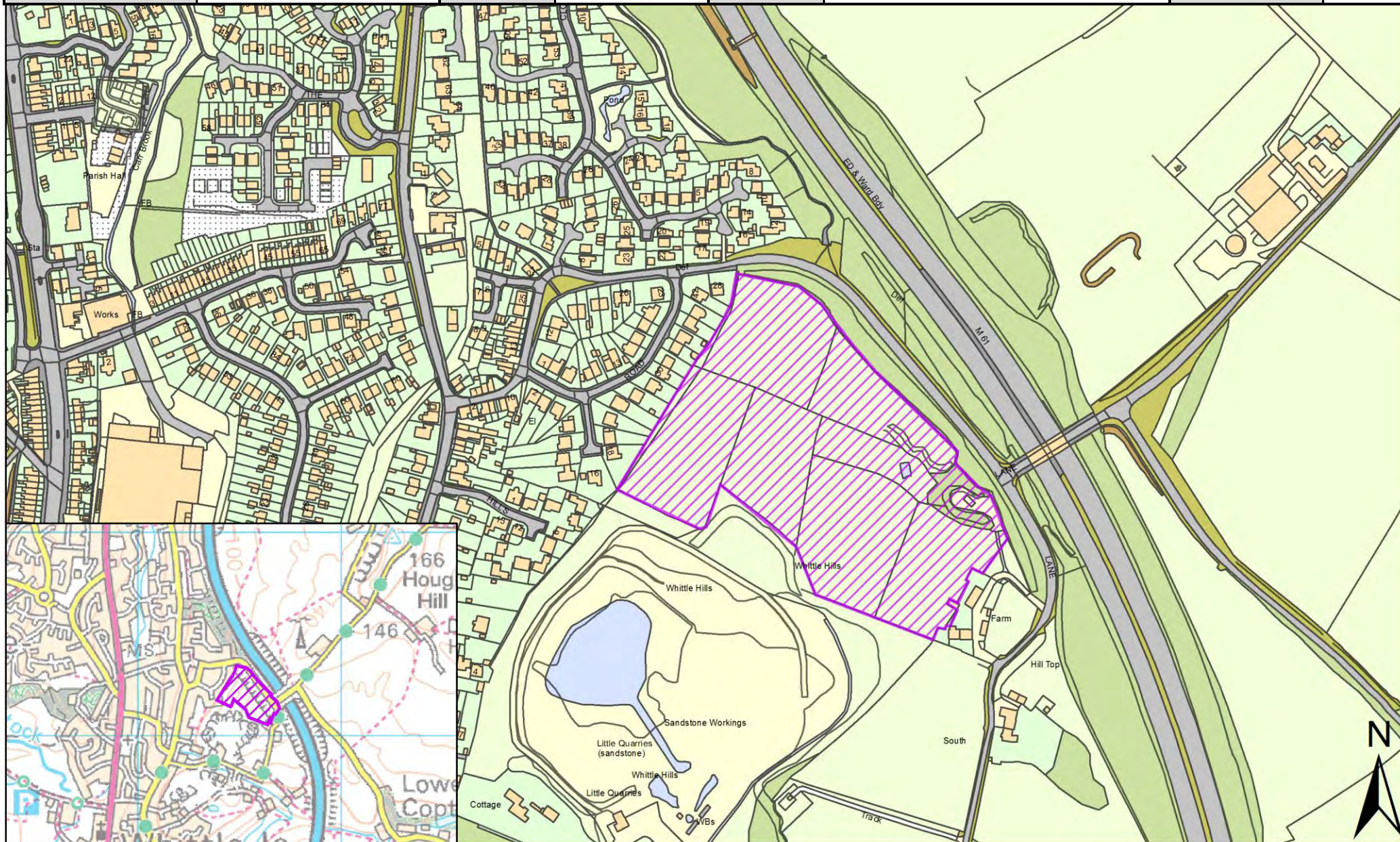
SHELAA Reference	19C027	Call for Sites Reference	CLCFS00106	DISTRICT	Chorley	WARD	Clayton-le-Woods and Whittle-le-Woods
Address	Hill Top Farm Land, Birchln Lane, Whittle Le Woods, PR6 7QS						
Existing Use	Agriculture	SITE AREA	4.37	PROPOSAL	Housing	PAGE NUMBER	107



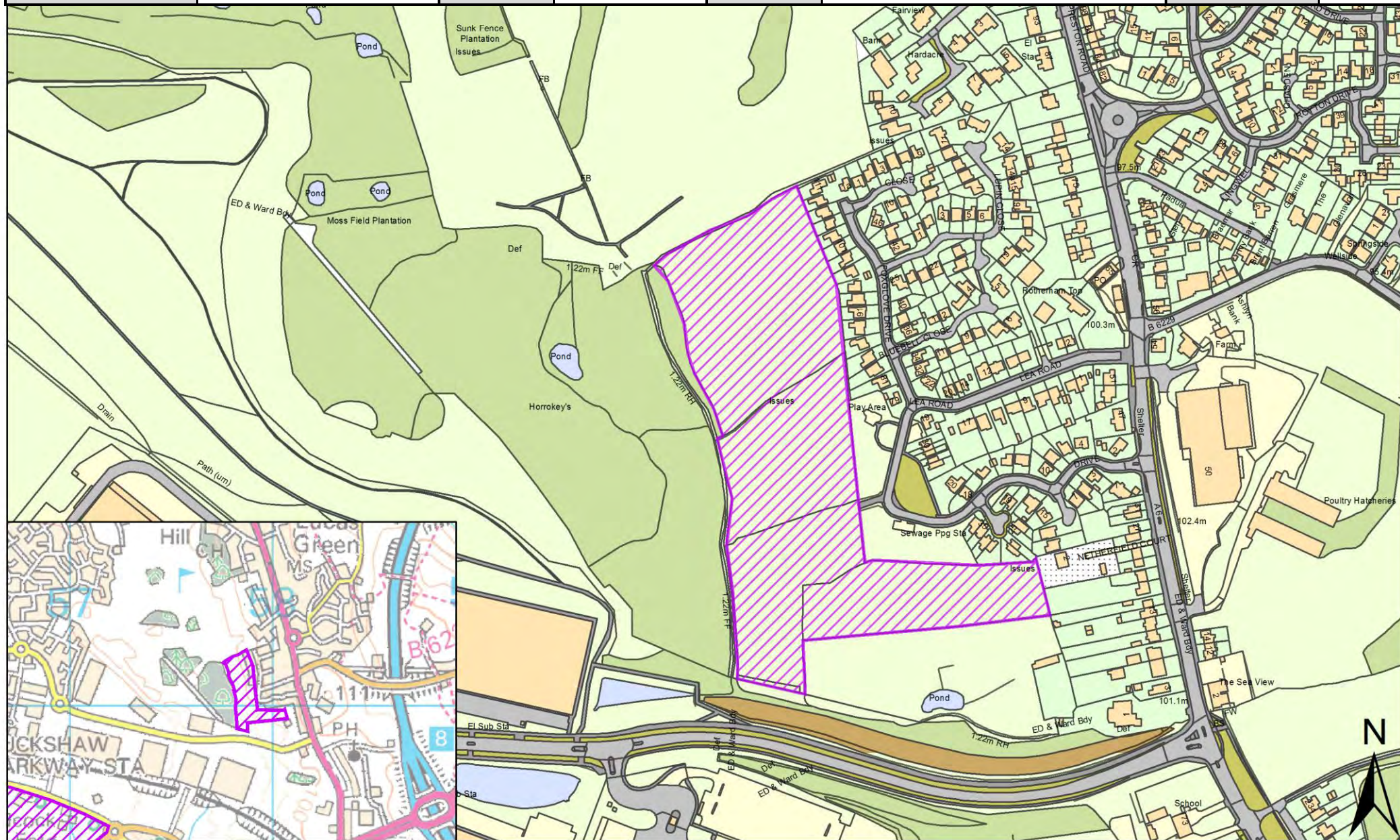
SHELAA Reference	19C034	Call for Sites Reference	CLCFS00120	DISTRICT	Chorley	WARD	Clayton-le-Woods and Whittle-le-Woods
Address	Hill Top Farm, Whittle le Woods, Chorley, PR6 7QS						
Existing Use	Vacant	SITE AREA	0.22	PROPOSAL	Housing	PAGE NUMBER	108



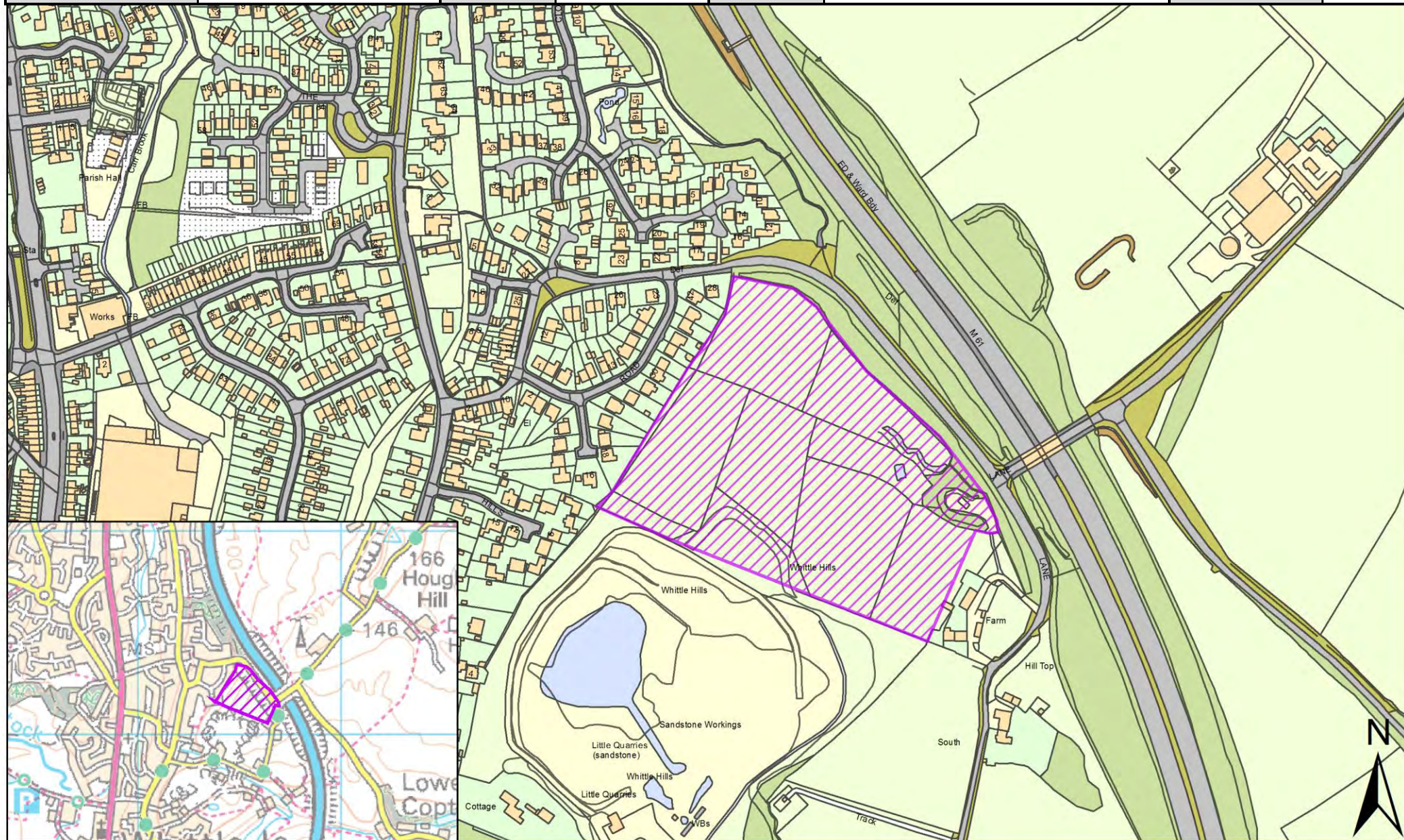
SHELAA Reference	19C040	Call for Sites Reference	CLCFS00134	DISTRICT	Chorley	WARD	Clayton-le-Woods and Whittle-le-Woods
Address	Hill Top Farm, Hill Top Lane, Whittle le Woods						
Existing Use	Agriculture	SITE AREA	4.44	PROPOSAL	Housing	PAGE NUMBER	109



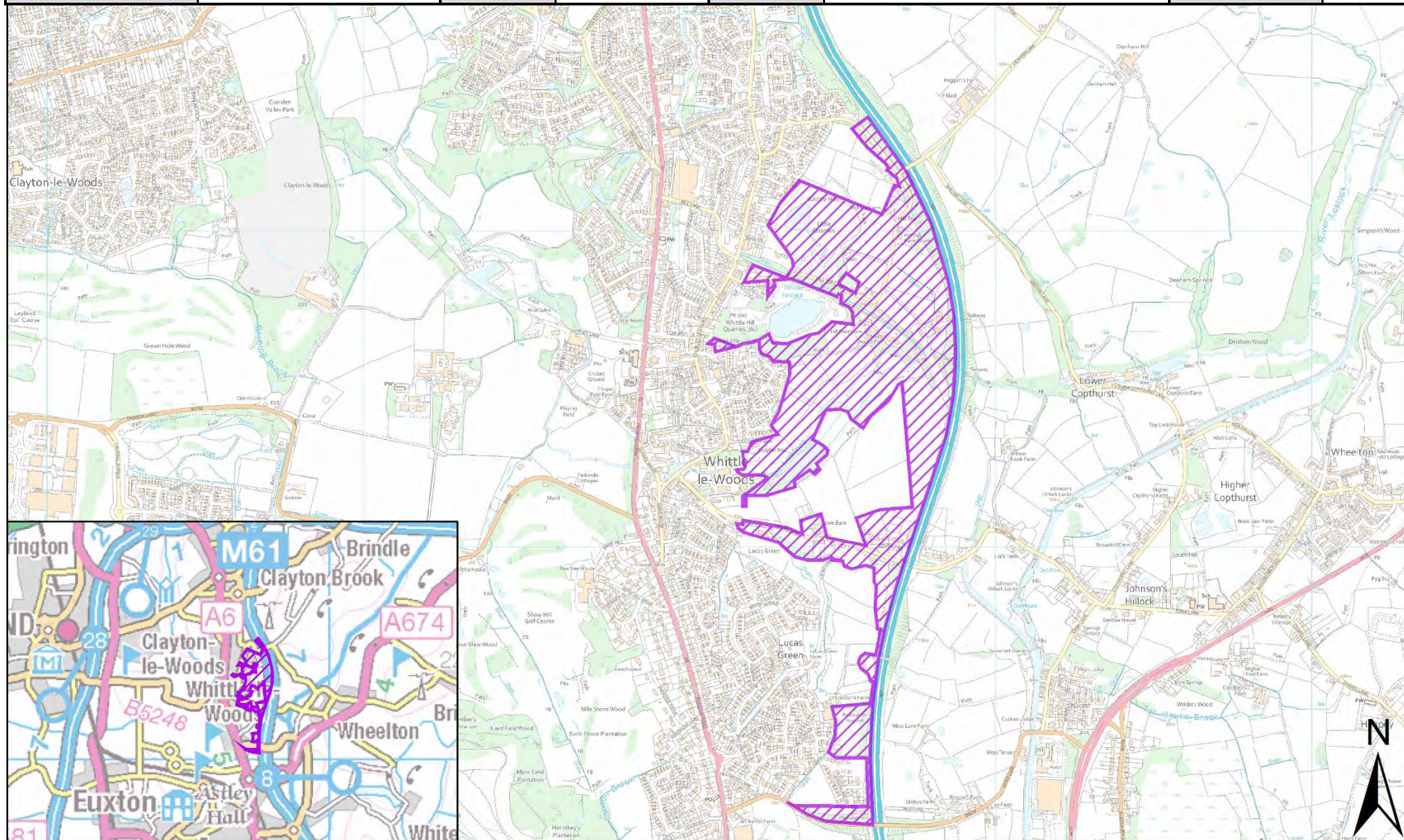
SHELAA Reference	19C135	Call for Sites Reference	CLCFS00456b	DISTRICT	Chorley	WARD	Clayton-le-Woods and Whittle-le-Woods
Address	Land Immediately West and South of Foxglove Drive, Whittle-le-Woods, Chorley, PR6 7SG						
Existing Use	Agriculture	SITE AREA	0.85	PROPOSAL	Housing	PAGE NUMBER	110



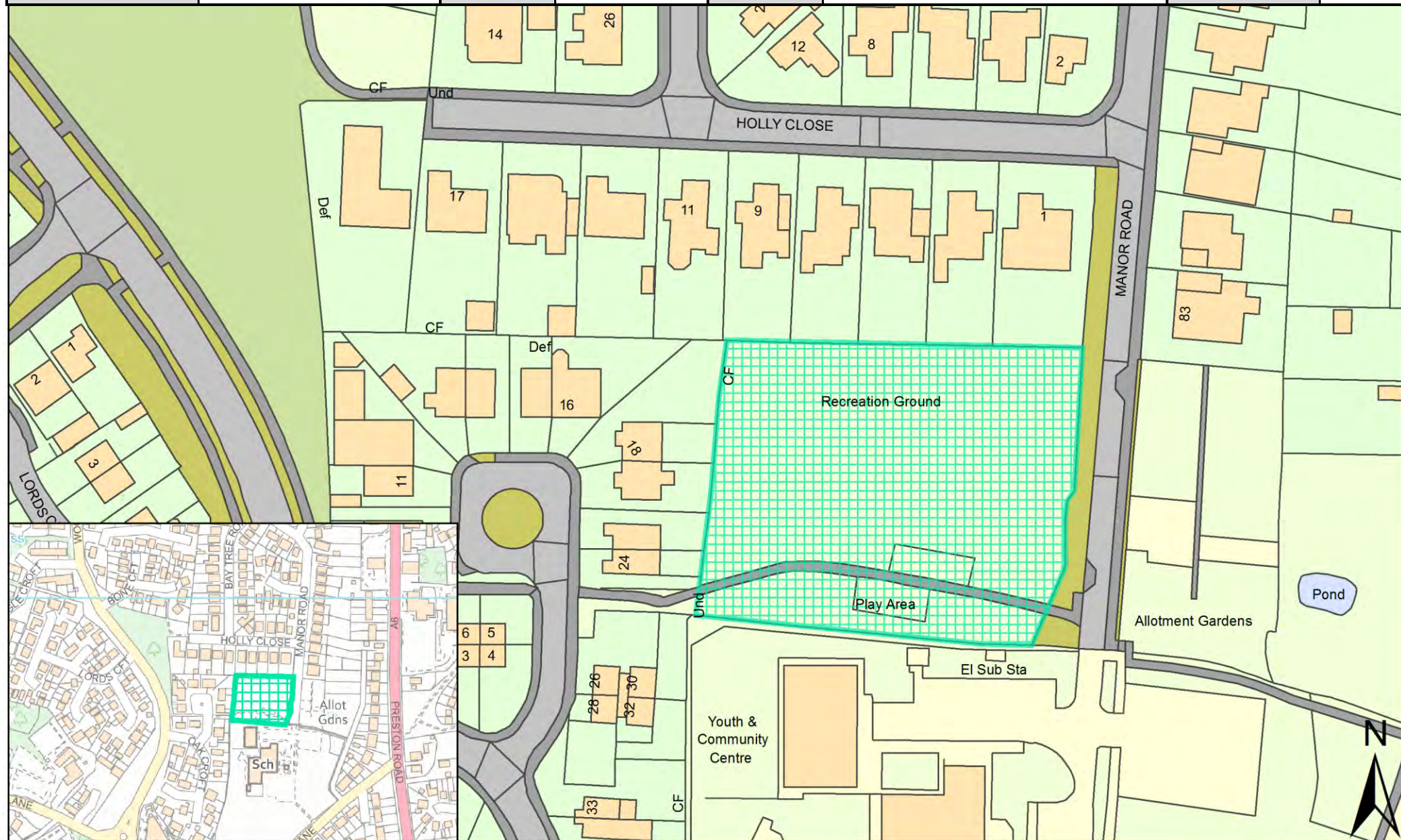
SHELAA Reference	19C151	Call for Sites Reference	CLCFS00514b	DISTRICT	Chorley	WARD	Clayton-le-Woods and Whittle-le-Woods
Address	Land at Birchln Lane/Hill Top Lane, Whittle-Le-Woods, PR6 7QS						
Existing Use	Agriculture	SITE AREA	4.80	PROPOSAL	Housing	PAGE NUMBER	111



SHELAA Reference	19C172	Call for Sites Reference	Not applicable	DISTRICT	Chorley	WARD	Clayton-le-Woods and Whittle-le-Woods
Address	West of Whittle-le-Woods, PR6 7TF-PR6 7DA						
Existing Use	Agriculture	SITE AREA	52.59	PROPOSAL	Housing	PAGE NUMBER	112



SHELAA Reference	19C190p	Call for Sites Reference	CLCFS00026	DISTRICT	Chorley	WARD	Clayton-le-Woods and Whittle-le-Woods
Address	Recreational Ground, Off Manor Road, Clayton-le-Woods, Chorley, PR6 7JR						
Existing Use	Other	SITE AREA	0.41	PROPOSAL	Protection	PAGE NUMBER	113

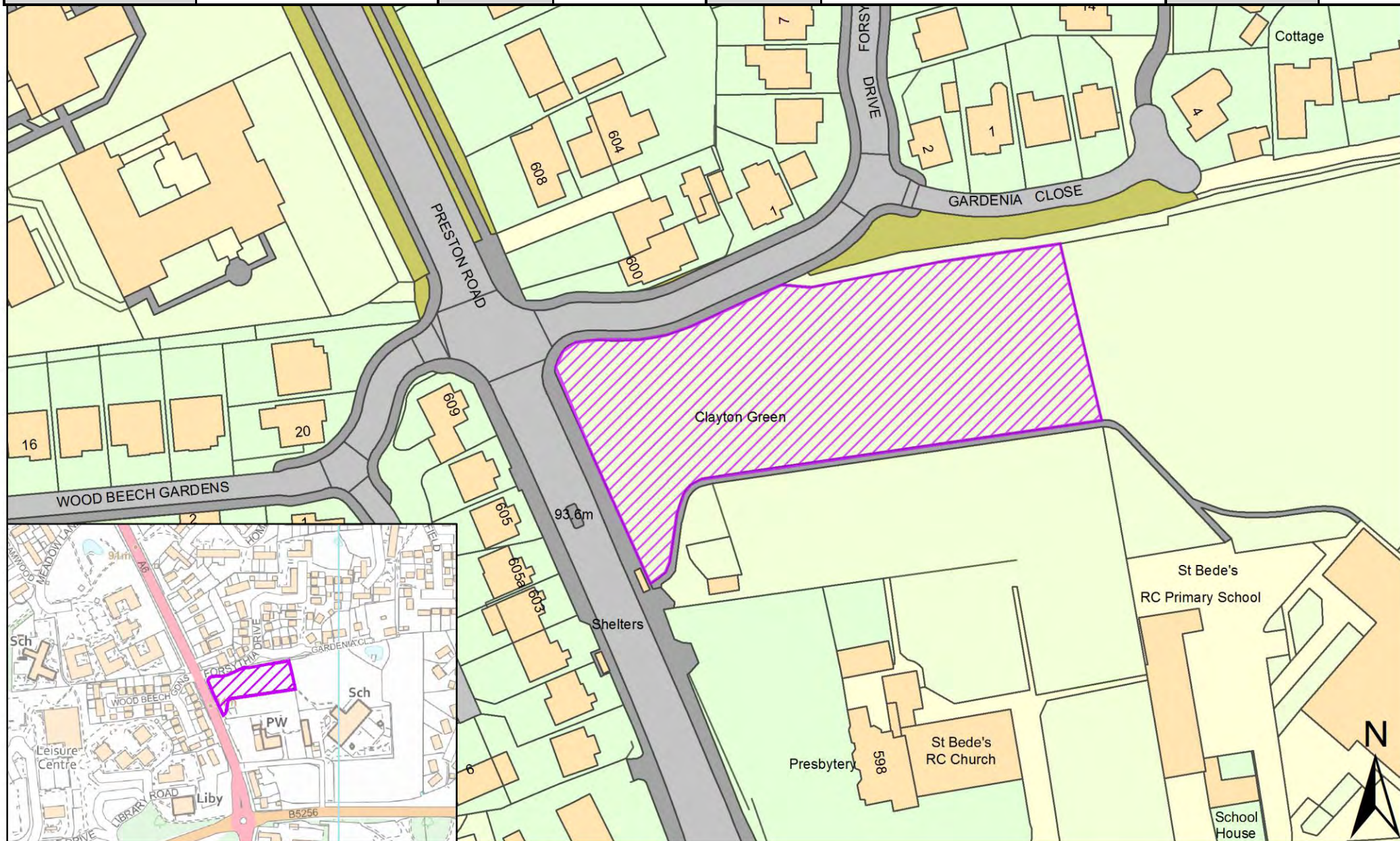


Site Plans: Clayton-le-Woods North Ward, Chorley

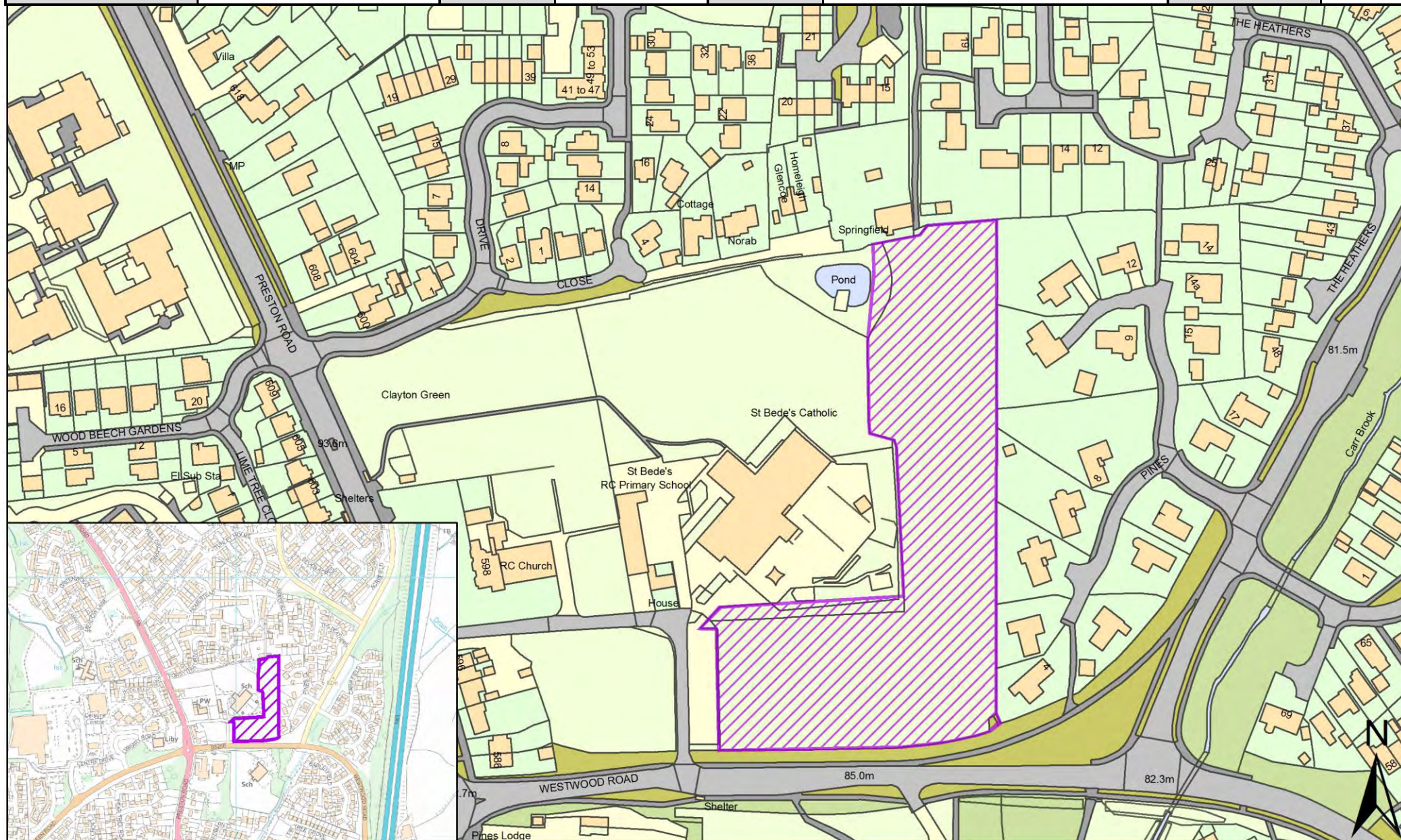
This section includes maps of the following sites.

Call for Sites Reference	SHELAA Reference	Site Address	District	Ward	Site Area (Hectares)	Existing Use	Proposal
CLCFS00457b	19C136	Forsythia Drive, Clayton Green, Chorley, PR6 7EB	Chorley	Clayton-le-Woods North	0.36	Vacant	Housing
<i>Not applicable</i>	19C176	Westwood Road, Clayton Brook, PR5 8LS	Chorley	Clayton-le-Woods North	1.30	Vacant	Housing

SHELAA Reference	19C136	Call for Sites Reference	CLCFS00457b	DISTRICT	Chorley	WARD	Clayton-le-Woods North
Address	Forsythia Drive, Clayton Green, Chorley, PR6 7EB						
Existing Use	Vacant	SITE AREA	0.36	PROPOSAL	Housing	PAGE NUMBER	115



SHELAA Reference	19C176	Call for Sites Reference	Not applicable	DISTRICT	Chorley	WARD	Clayton-le-Woods North
Address	Westwood Road, Clayton Brook, PR5 8LS						
Existing Use	Vacant	SITE AREA	1.30	PROPOSAL	Housing		PAGE NUMBER 116

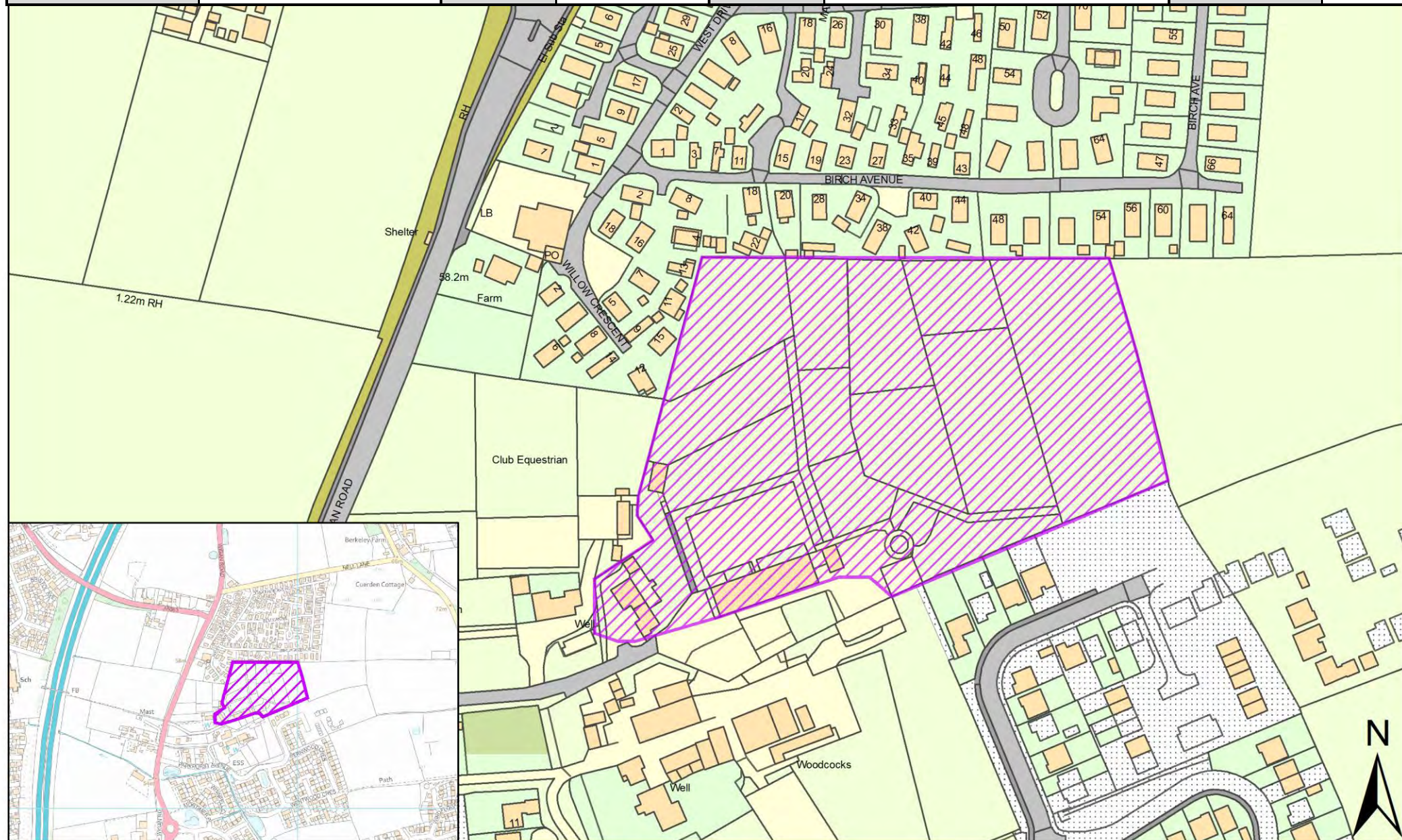


Site Plans: Clayton-le-Woods West and Cuerden Ward, Chorley

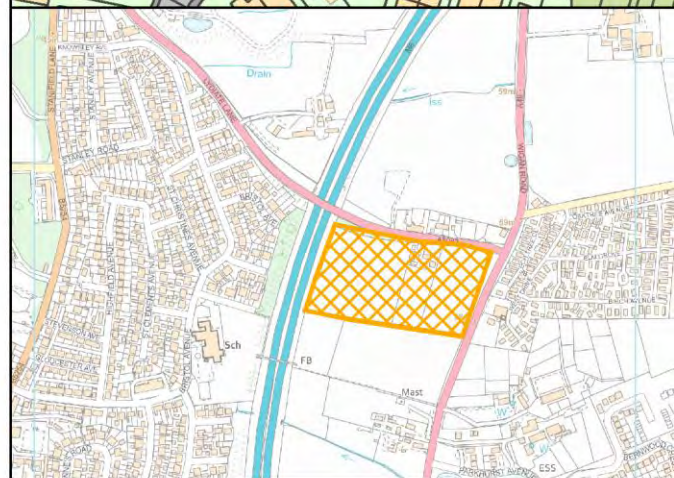
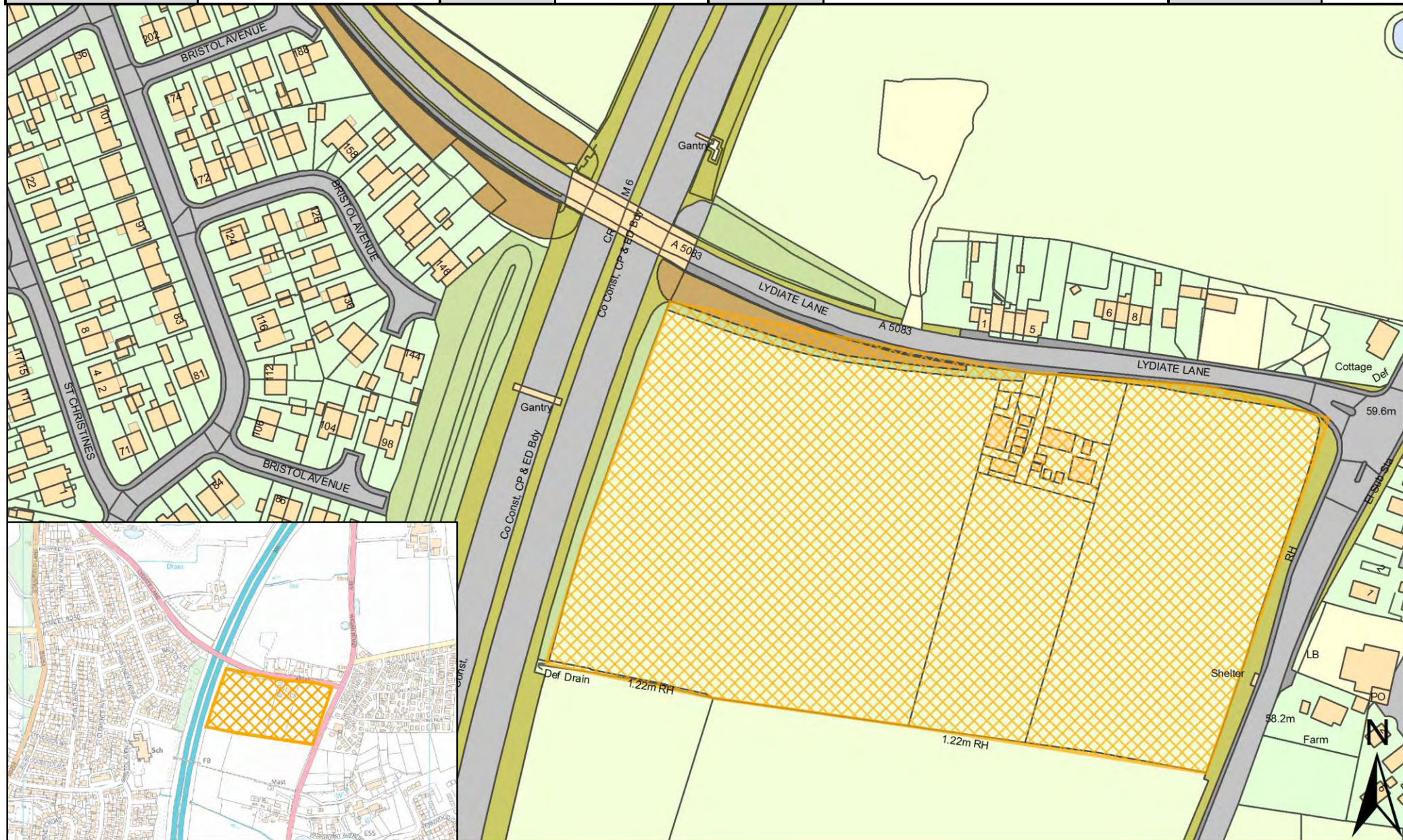
This section includes maps of the following sites.

Call for Sites Reference	SHELAA Reference	Site Address	District	Ward	Site Area (Hectares)	Existing Use	Proposal
CLCFS00050	19C009	Land Situated to the North of Cuerden Farm Barn, Wigan Road, Leyland, PR25 5SB	Chorley	Clayton-le-Woods West and Cuerden	2.42	Agriculture	Housing
CLCFS00080	19C018	Land at Junction of Lydiate Lane and Wigan Road, Leyland, PR2 5SA	Chorley	Clayton-le-Woods West and Cuerden	3.95	Unused	Mixed Use: Housing and Employment
CLCFS00081	19C019	Land off Wigan Road, Leyland, PR25 5SB	Chorley	Clayton-le-Woods West and Cuerden	2.12	Agriculture	Mixed Use: Housing and Employment
CLCFS00082	19C020	Land off Brentwood Road, Anderton, Chorley, PR6 9PL	Chorley	Clayton-le-Woods West and Cuerden	6.47	Agriculture	Housing
CLCFS00164	19C046	Land at Clock House Farm, Wigan Road, Preston, PR5 6AT	Chorley	Clayton-le-Woods West and Cuerden	10.86	Agriculture	Housing
CLCFS00229	19C062	Land South of Thorntree House, Wigan Road, Leyland, PR25 5SB	Chorley	Clayton-le-Woods West and Cuerden	1.06	Unused	Housing
CLCFS00412	19C128	Land at Leyland Way/Wigan Road, PR25 4SE	Chorley	Clayton-le-Woods West and Cuerden	5.07	Agriculture	Employment
CLCFS00413	19C129	Shady Lane, Clayton-le-Woods, PR5 6BX	Chorley	Clayton-le-Woods West and Cuerden	10.03	Agriculture	Housing
CLCFS00442b	19C130	LAND ADJACENT WIGAN ROAD, CLAYTON LE WOODS, PR25 5TU	Chorley	Clayton-le-Woods West and Cuerden	1.76	Agriculture	Housing
CLCFS00444b	19C131	LAND ADJACENT WIGAN ROAD, CLAYTON LE WOODS, PR25 5TU	Chorley	Clayton-le-Woods West and Cuerden	2.25	Agriculture	Housing
CLCFS00533b	19C153	Cuerden Hall, Sue Ryder Neurological Care Centre, Shady Lane, Bamber Bridge, Preston, PR5 6AZ	Chorley	Clayton-le-Woods West and Cuerden	6.71	Residential	Mixed Use: Housing and Employment
<i>Not applicable</i>	19C177	Land East of Wigan Road, Clayton-le-Woods, PR25 5SB	Chorley	Clayton-le-Woods West and Cuerden	8.10	Agriculture	Mixed Use: Housing and Employment

SHELAA Reference	19C009	Call for Sites Reference	CLCFS00050	DISTRICT	Chorley	WARD	Clayton-le-Woods West and Cuerden
Address	Land Situated to the North of Cuerden Farm Barn, Wigan Road, Leyland, PR25 5SB						
Existing Use	Agriculture	SITE AREA	2.42	PROPOSAL	Housing	PAGE NUMBER	118



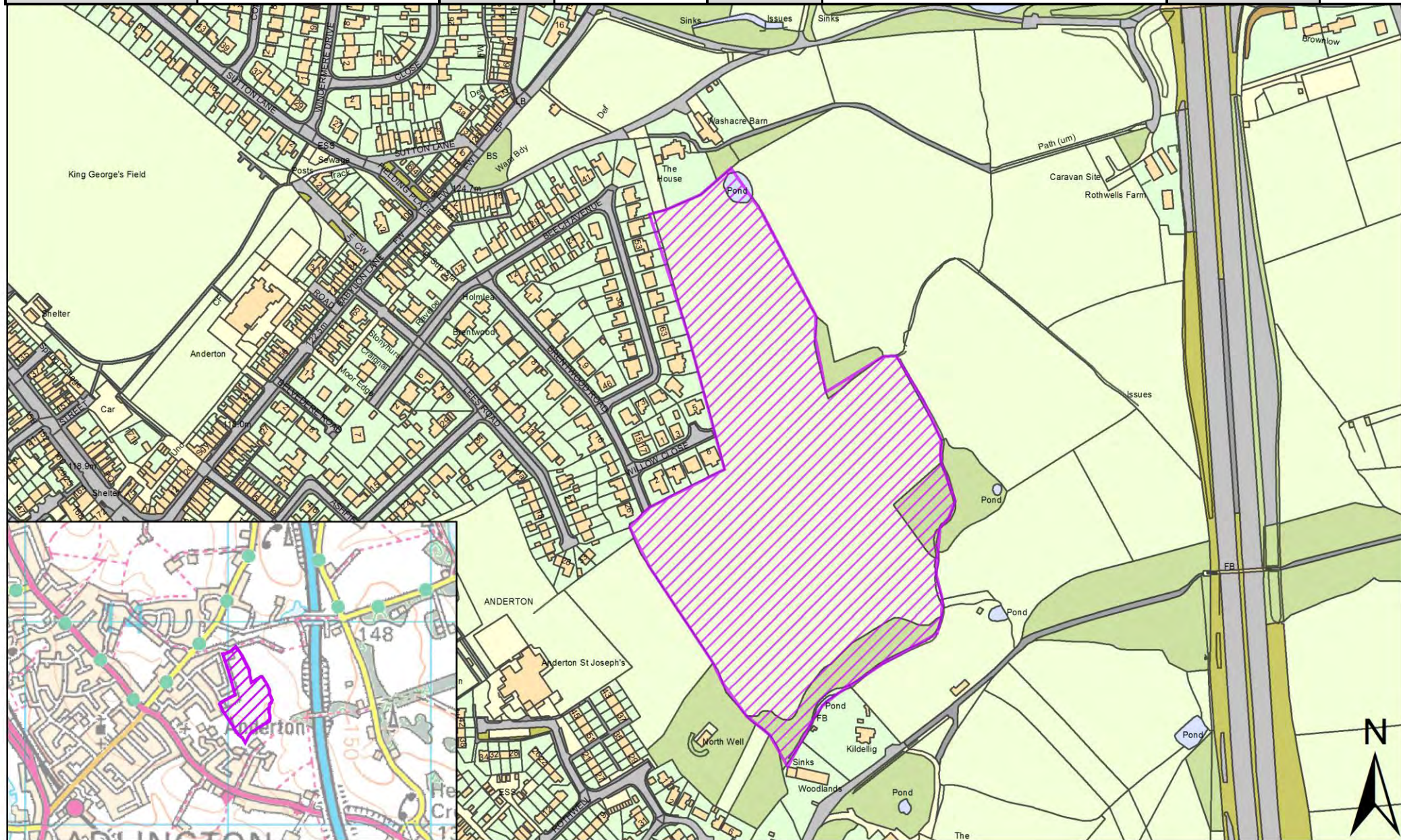
SHELAA Reference	19C018	Call for Sites Reference	CLCFS00080	DISTRICT	Chorley	WARD	Clayton-le-Woods West and Cuerden
Address	Land at Junction of Lydiate Lane and Wigan Road, Leyland, PR2 5SA						
Existing Use	Unused	SITE AREA	3.95	PROPOSAL	Mixed Use: Housing and Employment	PAGE NUMBER	119



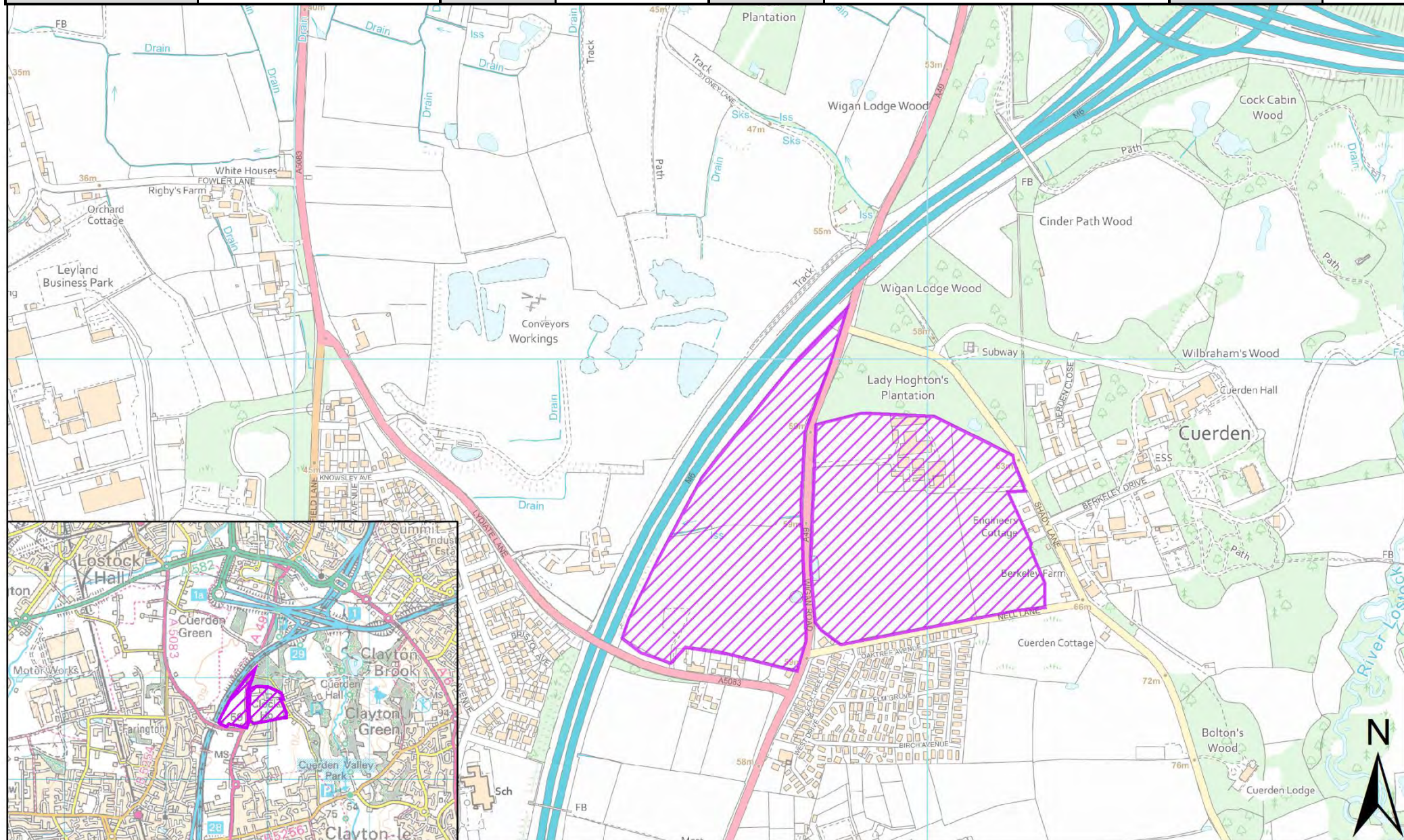
SHELAA Reference	19C019	Call for Sites Reference	CLCFS00081	DISTRICT	Chorley	WARD	Clayton-le-Woods West and Cuerden
Address	Land off Wigan Road, Leyland, PR25 5SB						
Existing Use	Agriculture	SITE AREA	2.12	PROPOSAL	Mixed Use: Housing and Employment	PAGE NUMBER	120



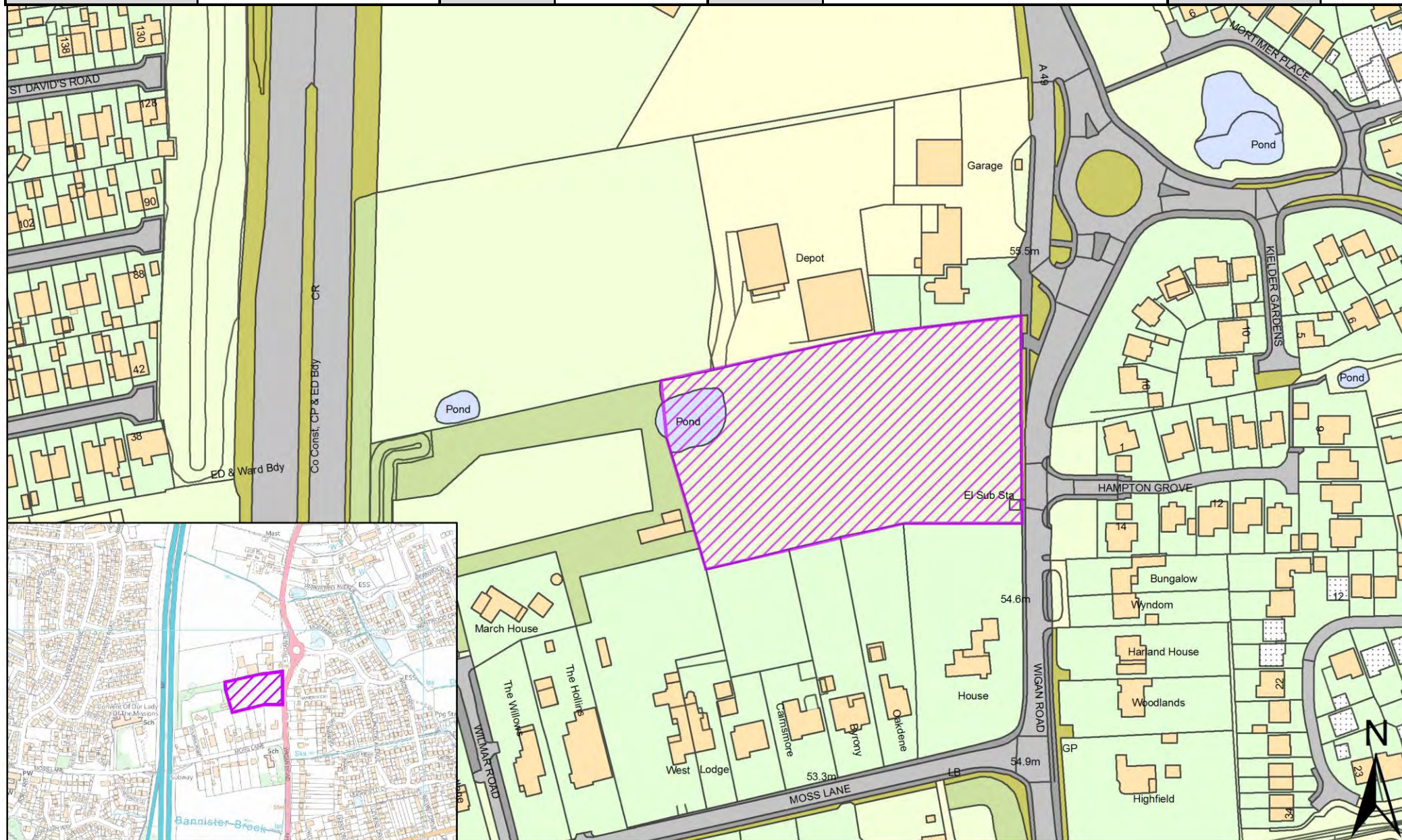
SHELAA Reference	19C020	Call for Sites Reference	CLCFS00082	DISTRICT	Chorley	WARD	Clayton-le-Woods West and Cuerden
Address	Land off Brentwood Road, Anderton, Chorley, PR6 9PL						
Existing Use	Agriculture	SITE AREA	6.47	PROPOSAL	Housing	PAGE NUMBER	121



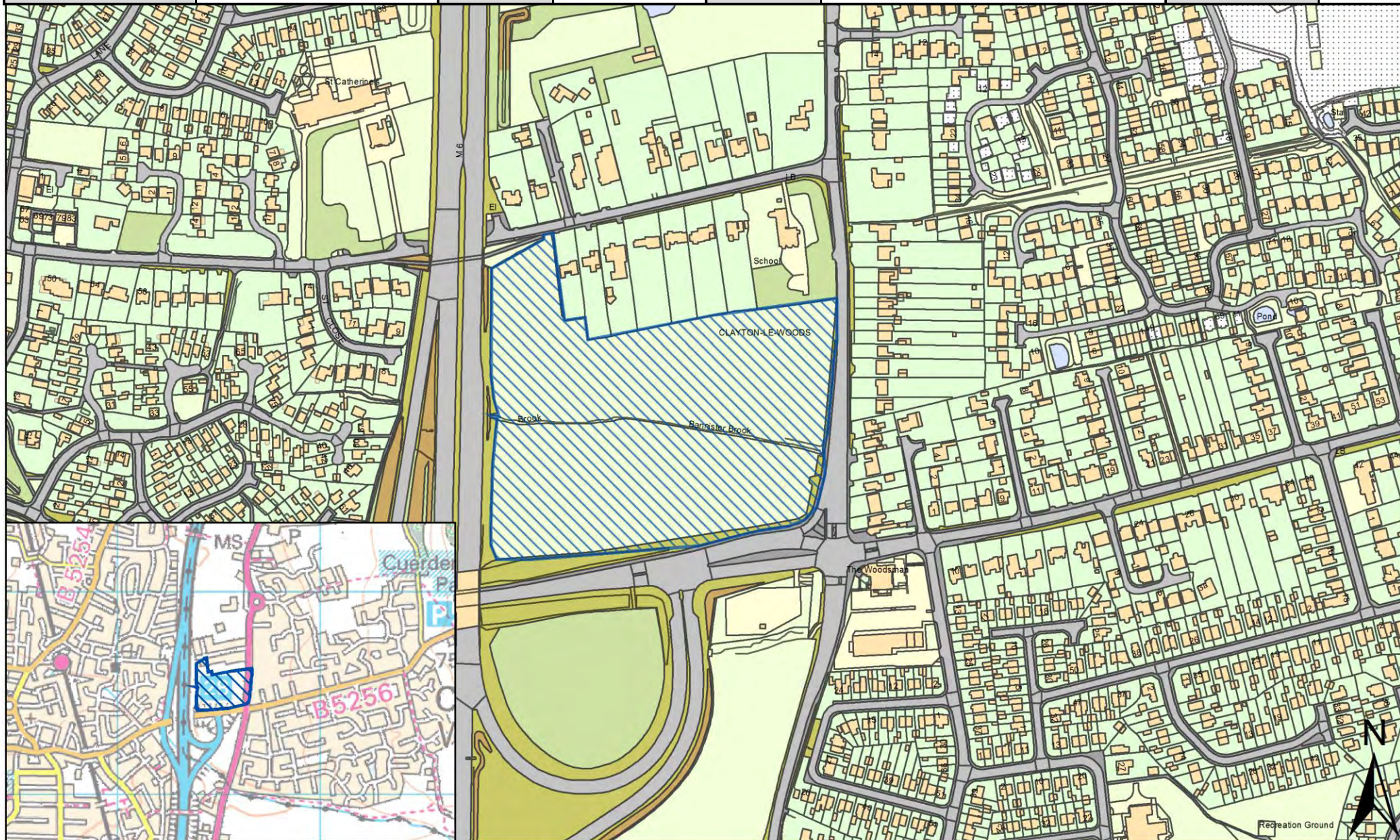
SHELAA Reference	19C046	Call for Sites Reference	CLCFS00164	DISTRICT	Chorley	WARD	Clayton-le-Woods West and Cuerden
Address	Land at Clock House Farm, Wigan Road, Preston, PR5 6AT						
Existing Use	Agriculture	SITE AREA	10.86	PROPOSAL	Housing	PAGE NUMBER	122



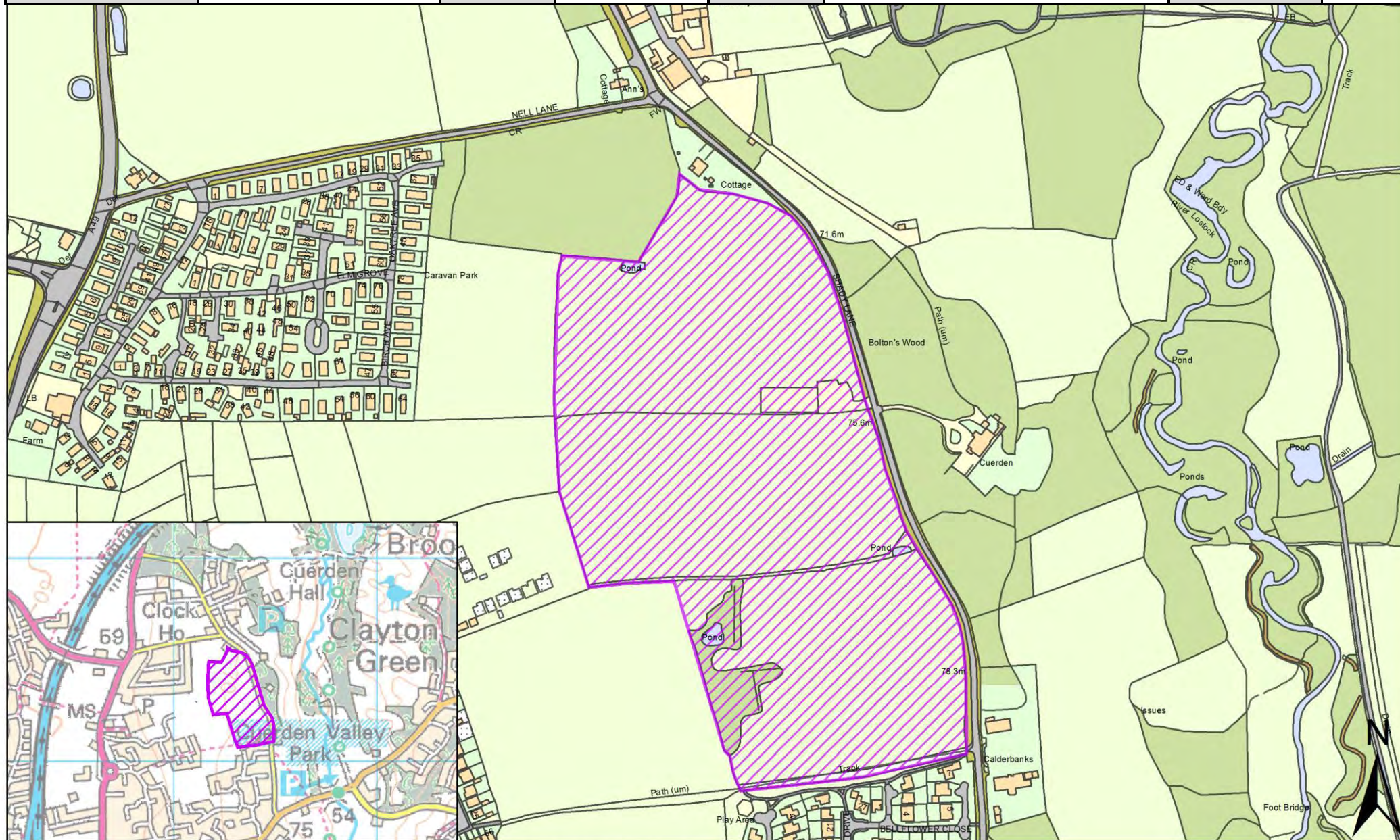
SHELAA Reference	19C062	Call for Sites Reference	CLCFS00229	DISTRICT	Chorley	WARD	Clayton-le-Woods West and Cuerden
Address	Land South of Thorntree House, Wigan Road, Leyland, PR25 5SB						
Existing Use	Unused	SITE AREA	1.06	PROPOSAL	Housing	PAGE NUMBER	123



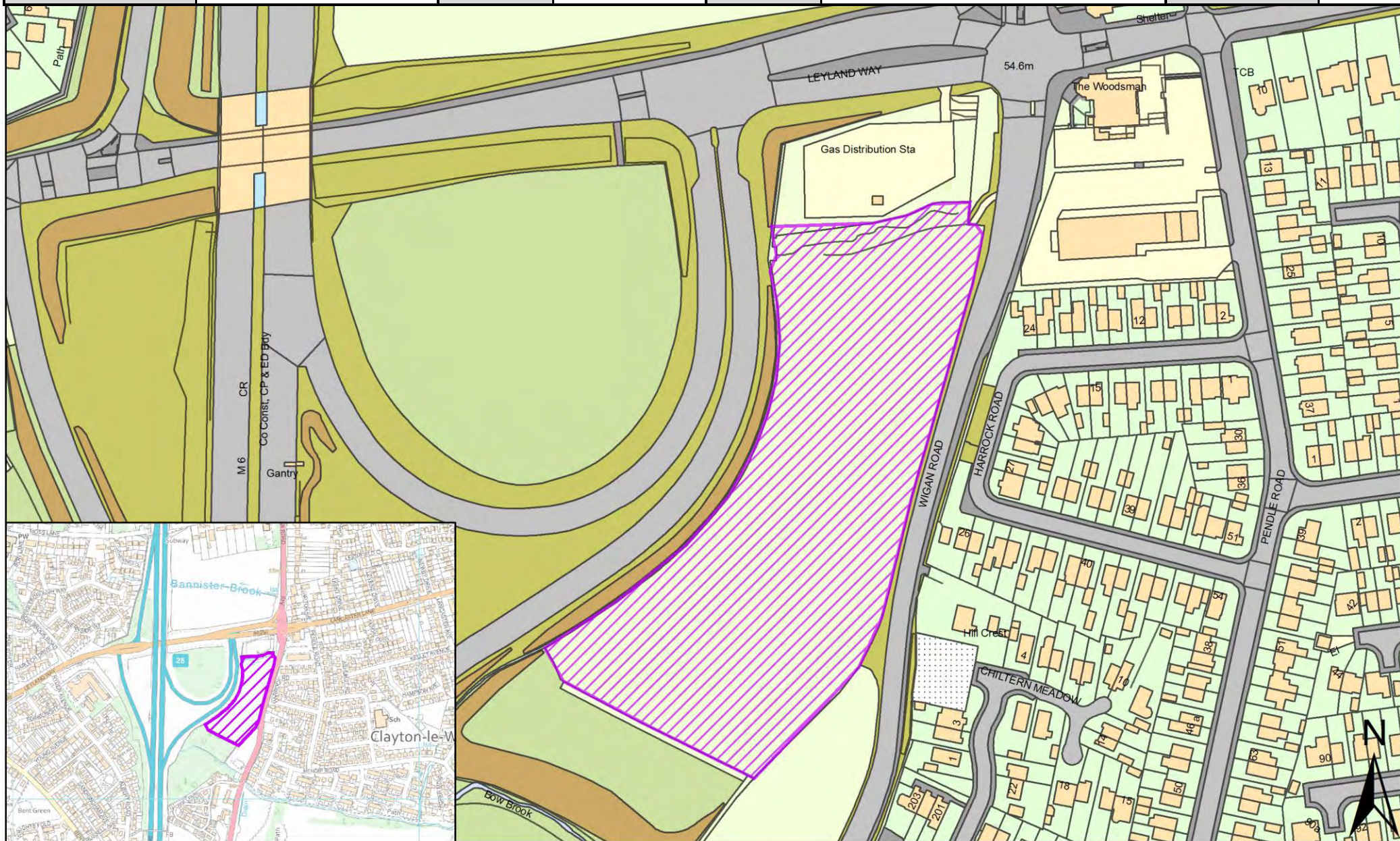
SHELAA Reference	19C128	Call for Sites Reference	CLCFS00412	DISTRICT	Chorley	WARD	Clayton-le-Woods West and Cuerden
Address	Land at Leyland Way/Wigan Road, PR25 4SE						
Existing Use	Agriculture	SITE AREA	5.07	PROPOSAL	Employment	PAGE NUMBER	124



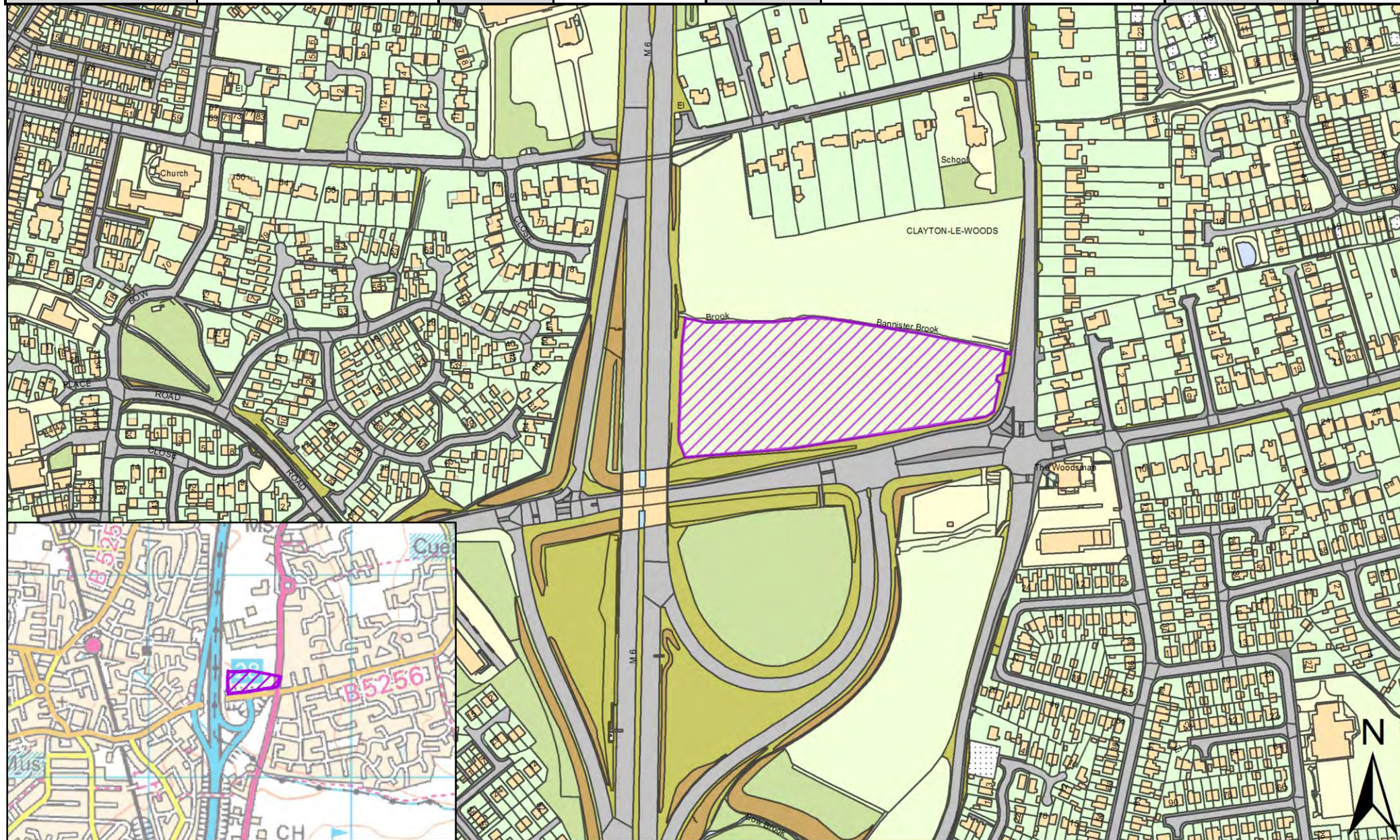
SHELAA Reference	19C129	Call for Sites Reference	CLCFS00413	DISTRICT	Chorley	WARD	Clayton-le-Woods West and Cuerden
Address	Shady Lane, Clayton-le-Woods, PR5 6BX						
Existing Use	Agriculture	SITE AREA	10.03	PROPOSAL	Housing	PAGE NUMBER	125



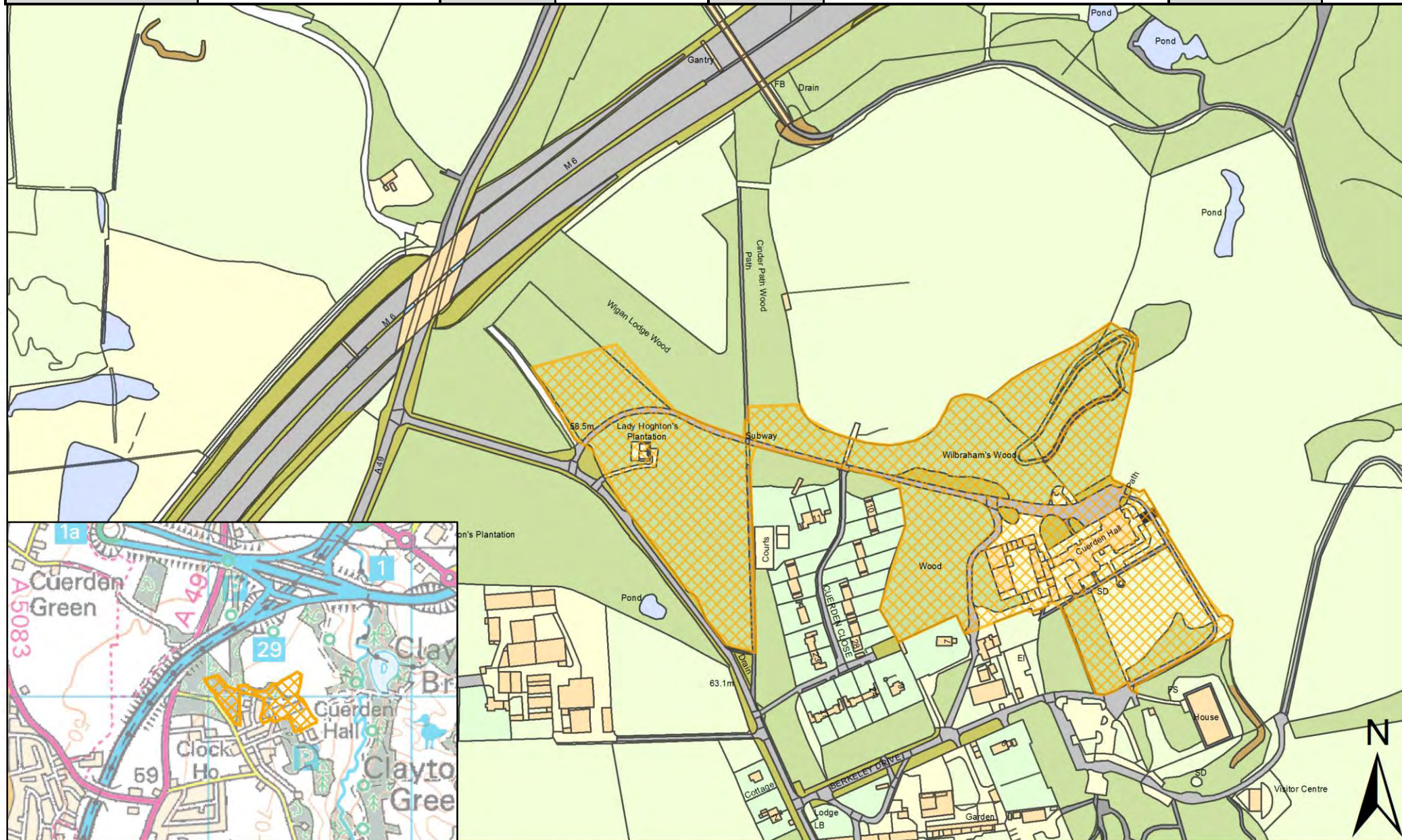
SHELAA Reference	19C130	Call for Sites Reference	CLCFS00442b	DISTRICT	Chorley	WARD	Clayton-le-Woods West and Cuerden
Address	LAND ADJACENT WIGAN ROAD, CLAYTON LE WOODS, PR25 5TU						
Existing Use	Agriculture	SITE AREA	1.76	PROPOSAL	Housing	PAGE NUMBER	126



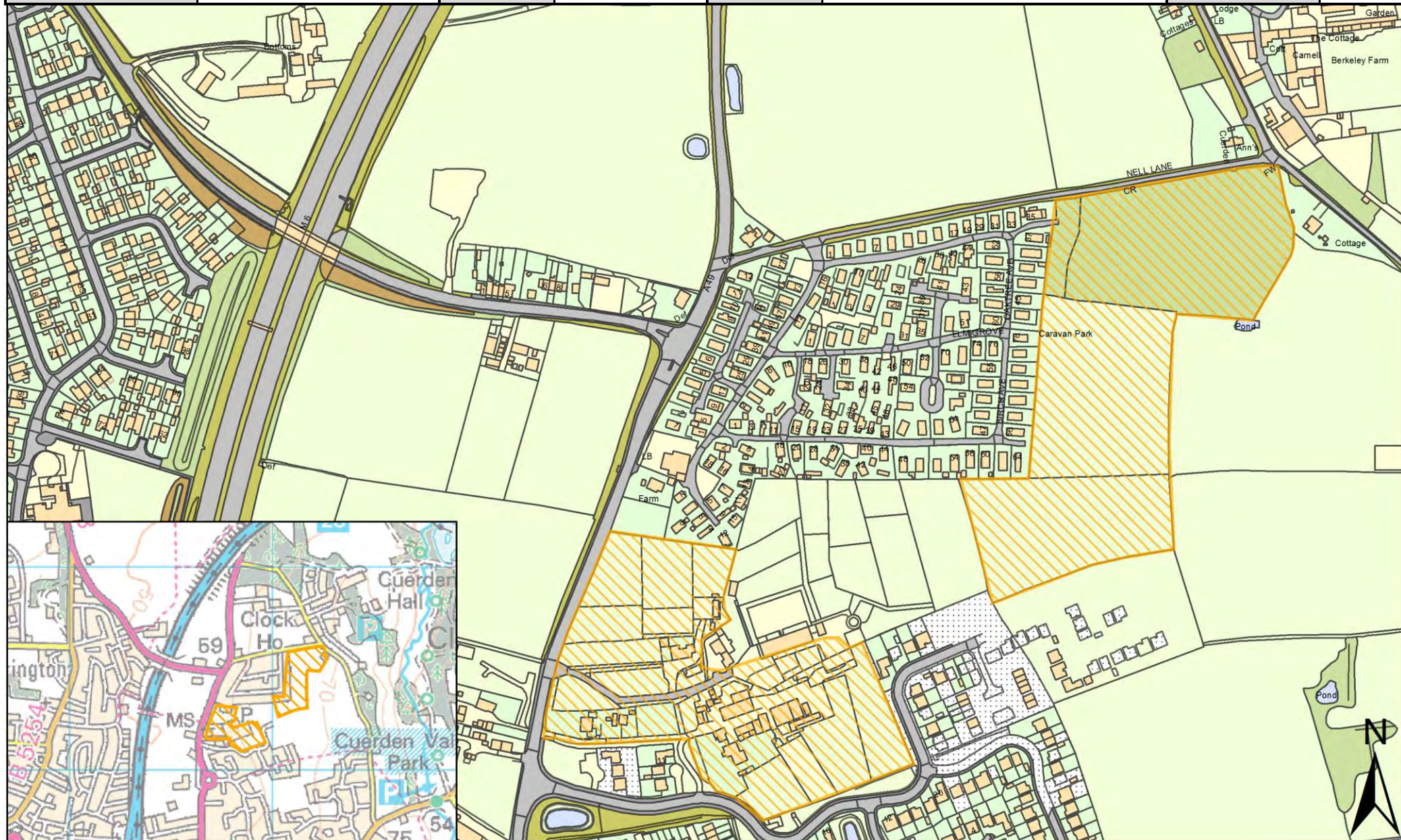
SHELAA Reference	19C131	Call for Sites Reference	CLCFS00444b	DISTRICT	Chorley	WARD	Clayton-le-Woods West and Cuerden
Address	LAND ADJACENT WIGAN ROAD, CLAYTON LE WOODS, PR25 5TU						
Existing Use	Agriculture	SITE AREA	2.25	PROPOSAL	Housing	PAGE NUMBER	127



SHELAA Reference	19C153	Call for Sites Reference	CLCFS00533b	DISTRICT	Chorley	WARD	Clayton-le-Woods West and Cuerden
Address	Cuerden Hall, Sue Ryder Neurological Care Centre, Shady Lane, Bamber Bridge, Preston, PR5 6AZ						
Existing Use	Residential	SITE AREA	6.71	PROPOSAL	Mixed Use: Housing and Employment	PAGE NUMBER	128



SHELAA Reference	19C177	Call for Sites Reference	Not applicable	DISTRICT	Chorley	WARD	Clayton-le-Woods West and Cuerden
Address	Land East of Wigan Road, Clayton-le-Woods, PR25 5SB						
Existing Use	Agriculture	SITE AREA	8.10	PROPOSAL	Mixed Use: Housing and Employment	PAGE NUMBER	129

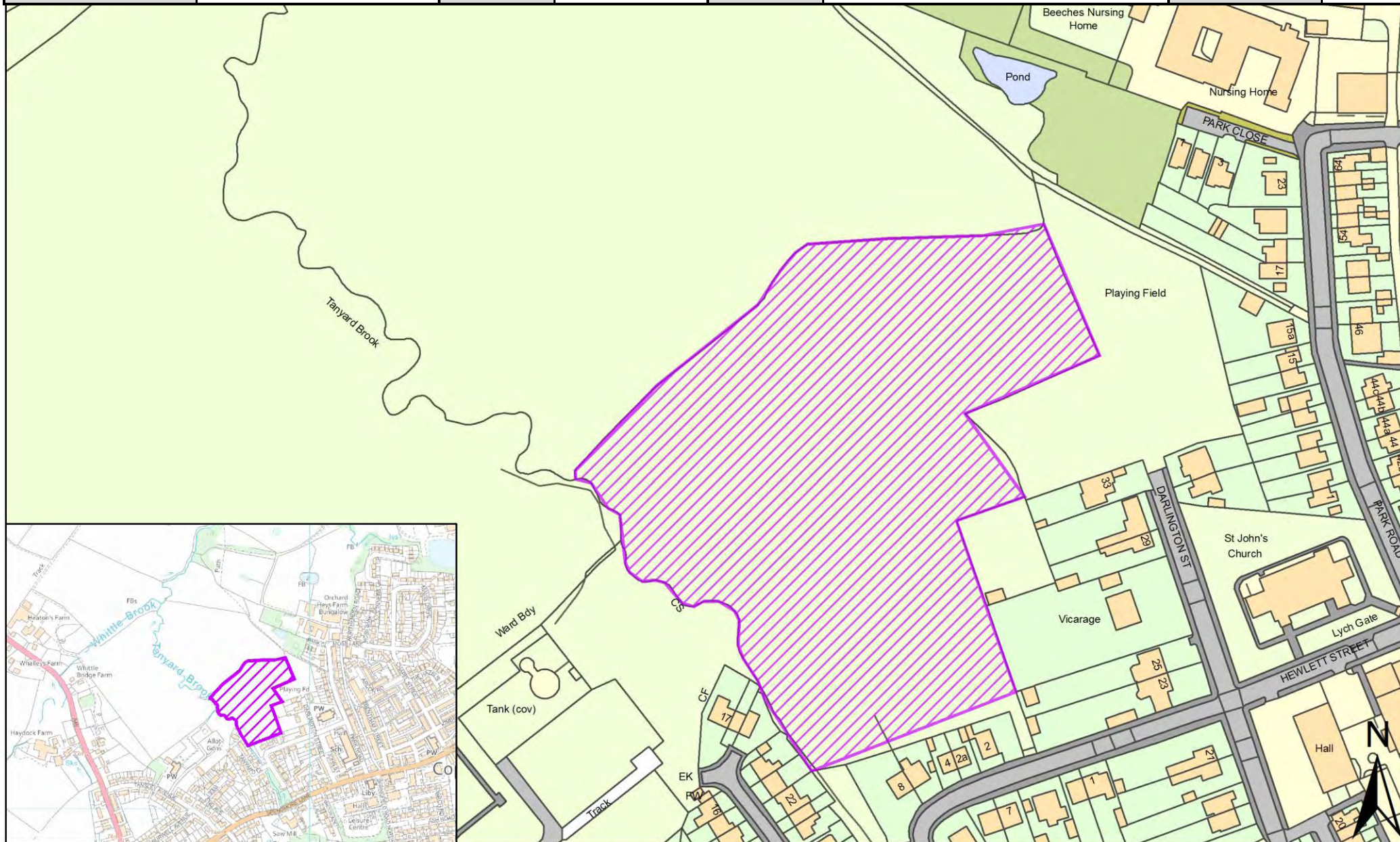


Site Plans: Coppull Ward, Chorley

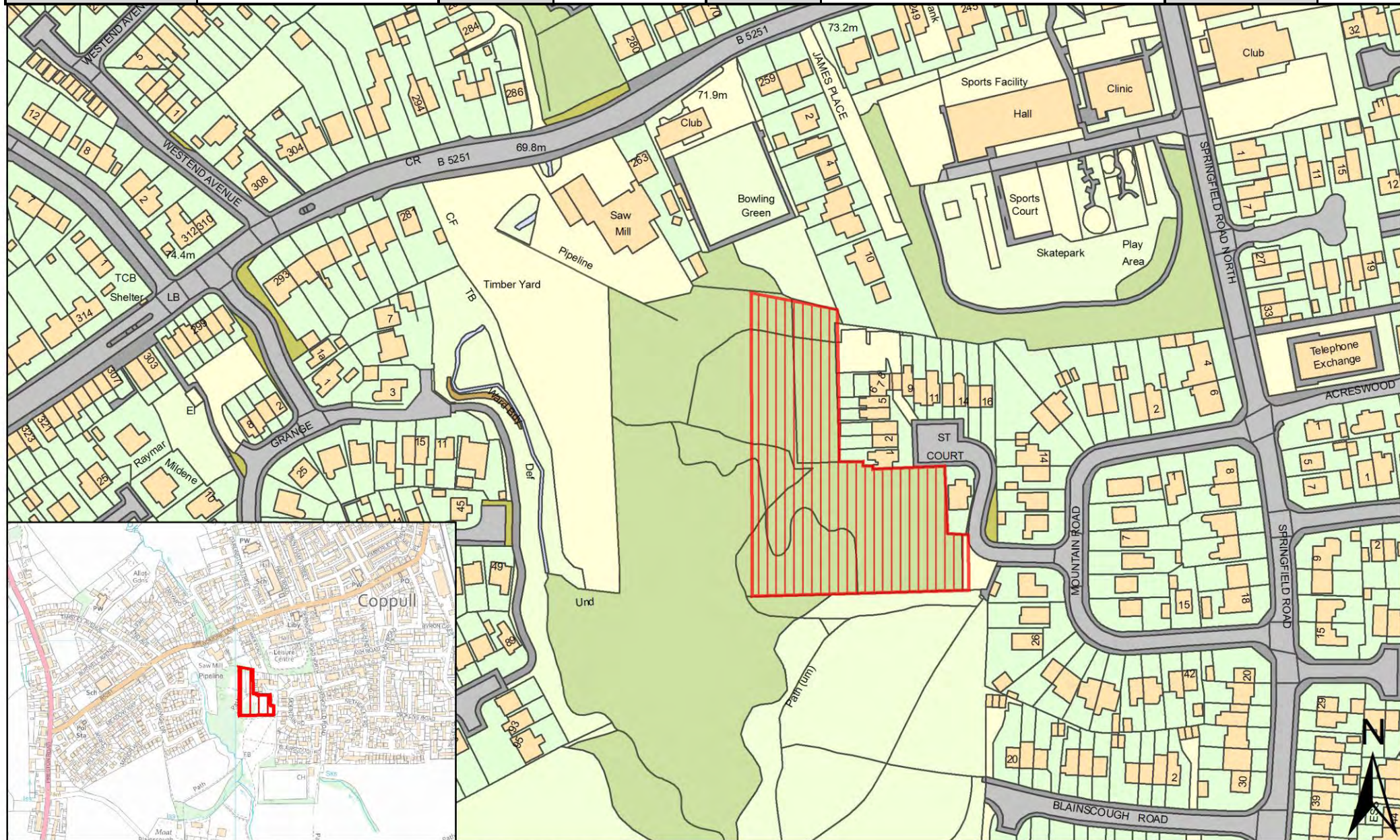
This section includes maps of the following sites.

Call for Sites Reference	SHELAA Reference	Site Address	District	Ward	Site Area (Hectares)	Existing Use	Proposal
CLCFS00071	19C013	Land North West of Darlington Street, Chorley, PR7 5AB	Chorley	Coppull	2.53	Agriculture	Housing
CLCFS00075	19C014	Mountain Road, Coppull, PR7 5EL	Chorley	Coppull	0.63	Residential	Other
CLCFS00076	19C015	Land North of Spinners Close, Coppull, PR7 5UT	Chorley	Coppull	1.03	Unused	Housing
CLCFS00088	19C024	Land on the East side of Chapel Lane, Coppull	Chorley	Coppull	2.14	Agriculture	Housing
CLCFS00148	19C042	Land South of Springfield Road, Coppull, Chorley PR7 5EJ	Chorley	Coppull	13.85	Agriculture	Housing
CLCFS00195	19C053	LAND AT YEW TREE FARM, 53 COPPULL HALL LANE, COPPULL, PR7 4LR	Chorley	Coppull	5.46	Agriculture	Housing
CLCFS00196	19C054	Land at Yew Tree House Farm, Coppull Hall Lane, Coppull, Chorley, PR7 4LR	Chorley	Coppull	3.02	Agriculture	Housing
CLCFS00197	19C055	Land at Yew Tree House Farm, Coppull Hall Lane, Coppull, Chorley, PR7 4LR	Chorley	Coppull	3.03	Agriculture	Housing
CLCFS00243	19C065	Land Adjoining North of Pear Tree Avenue, Coppull, Chorley, PR7 4NL	Chorley	Coppull	2.56	Agriculture	Housing
CLCFS00246	19C066	Land at Darlington Street/Hewlett St, Coppull, Chorley, PR7 5AB	Chorley	Coppull	2.61	Agriculture	Housing
CLCFS00250	19C067	Orchard Heys Farm, Park Road, Coppull, Chorley, PR7 5AH	Chorley	Coppull	3.85	Agriculture	Housing
CLCFS00297	19C094	Land South of Springfield Road, Coppull, Chorley, PR7 5EJ	Chorley	Coppull	14.00	Agriculture	Housing
CLCFS00315	19C102	Coppull Enterprise Centre, Mill Ln, Coppull, Chorley, PR7 5BW	Chorley	Coppull	1.55	Employment	Housing
CLCFS00324	19C104	Land at Darlington Street, Coppull, PR7 5AB	Chorley	Coppull	2.58	Agriculture	Housing
CLCFS00348	19C111	Land on the South West Coppull Hall Lane and East of Chapel Lane, Coppull, PR7 4PP	Chorley	Coppull	8.28	Agriculture	Housing
CLCFS00353	19C112	Land at Golden Meadow Farm, 179 Chapel Lane, Coppull PR7 4ND	Chorley	Coppull	0.46	Agriculture	Housing
CLCFS00460b	19C137	Land to the North of Moss Bank, Coppull, PR7 5UT	Chorley	Coppull	1.08	Agriculture	Housing
CLCFS00491b	19C147	179 Chapel Lane, Coppull, PR7 4ND	Chorley	Coppull	12.21	Agriculture	Housing
<i>Not applicable</i>	19C189	Regent Street, Coppull, PR7 5AX	Chorley	Coppull	0.54	Employment	Housing

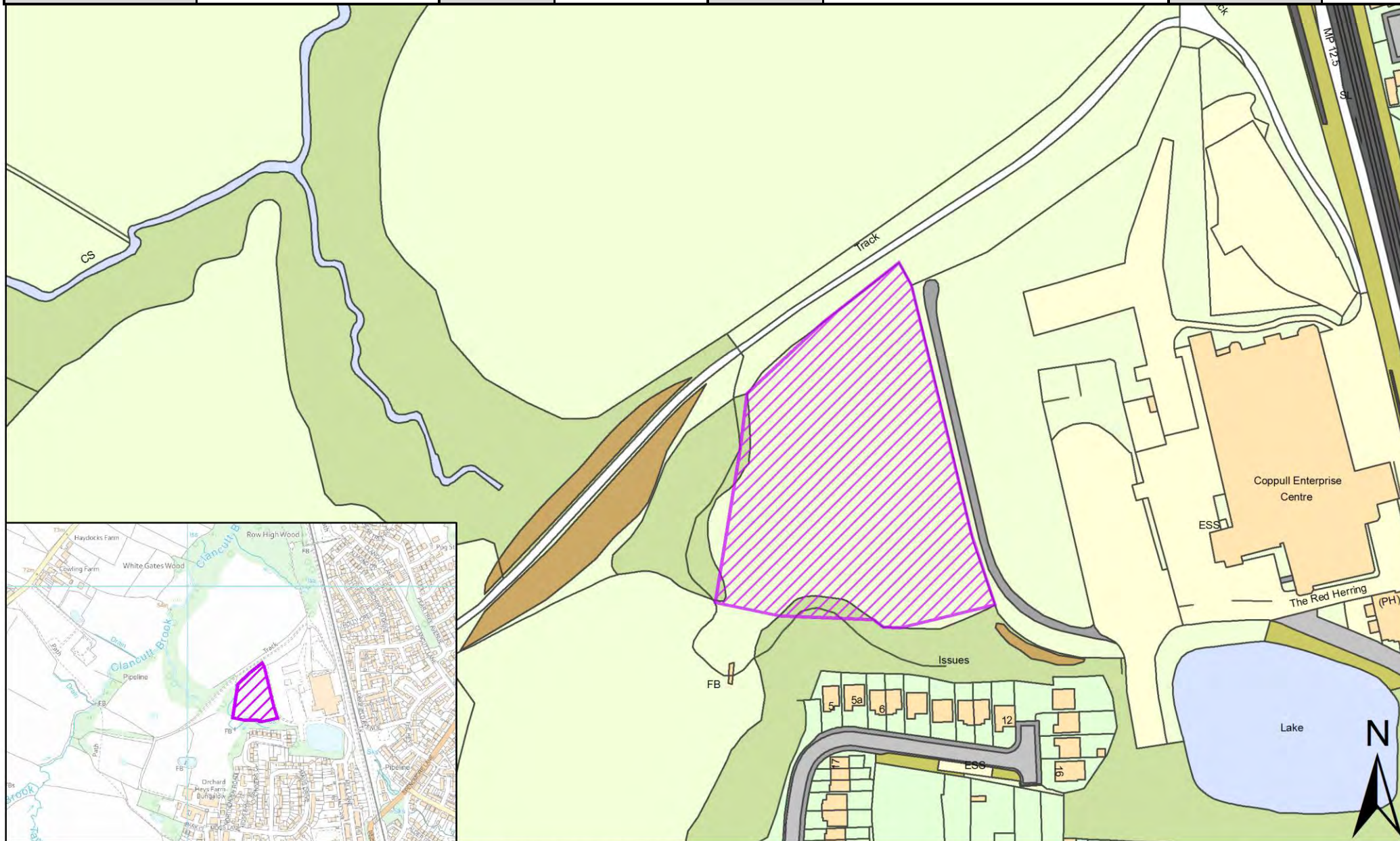
SHELAA Reference	19C013	Call for Sites Reference	CLCFS00071	DISTRICT	Chorley	WARD	Coppull
Address	Land North West of Darlington Street, Chorley, PR7 5AB						
Existing Use	Agriculture	SITE AREA	2.53	PROPOSAL	Housing	PAGE NUMBER	131



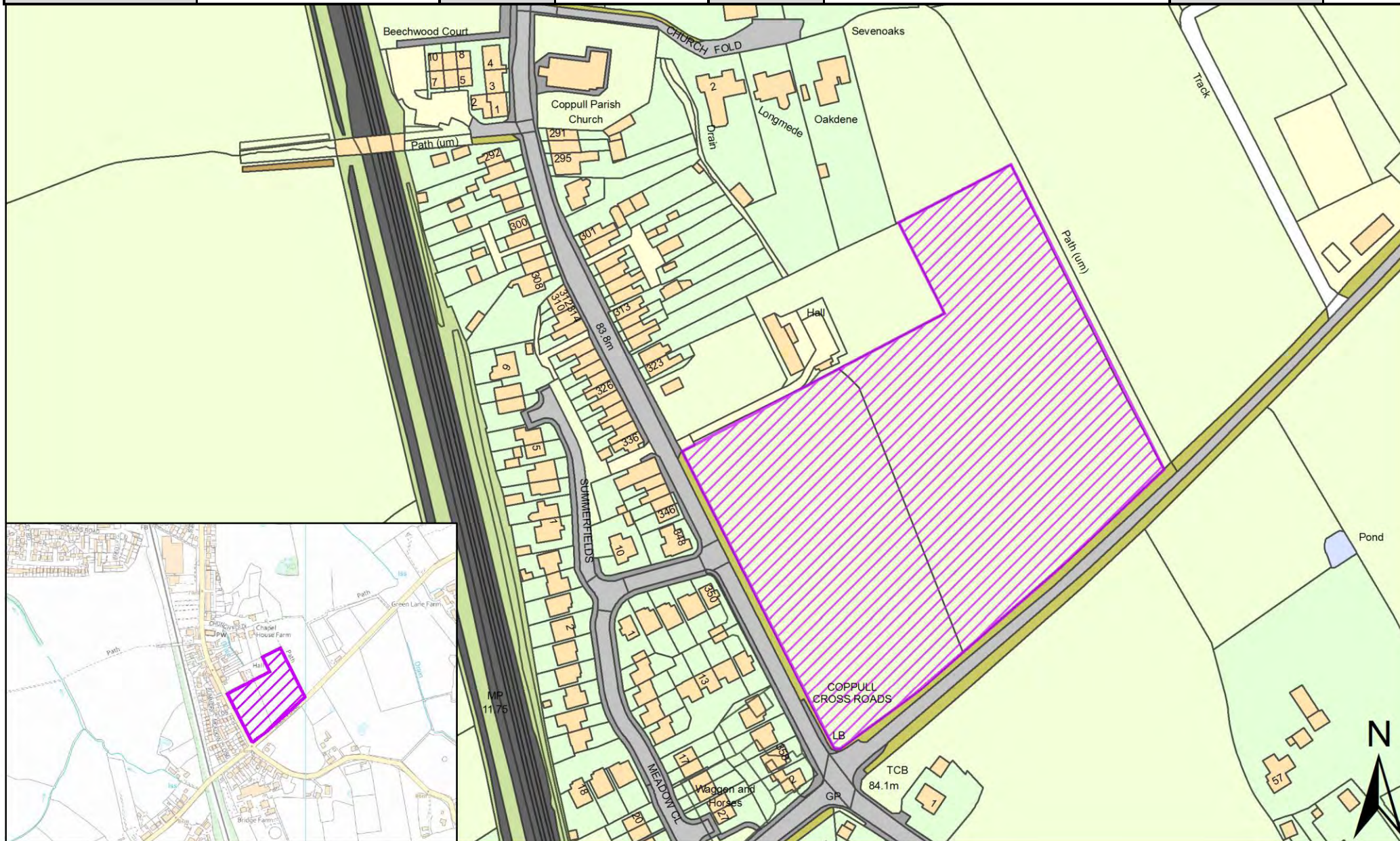
SHELAA Reference	19C014	Call for Sites Reference	CLCFS00075	DISTRICT	Chorley	WARD	Coppull
Address	Mountain Road, Coppull, PR7 5EL						
Existing Use	Residential	SITE AREA	0.63	PROPOSAL	Other		PAGE NUMBER 132



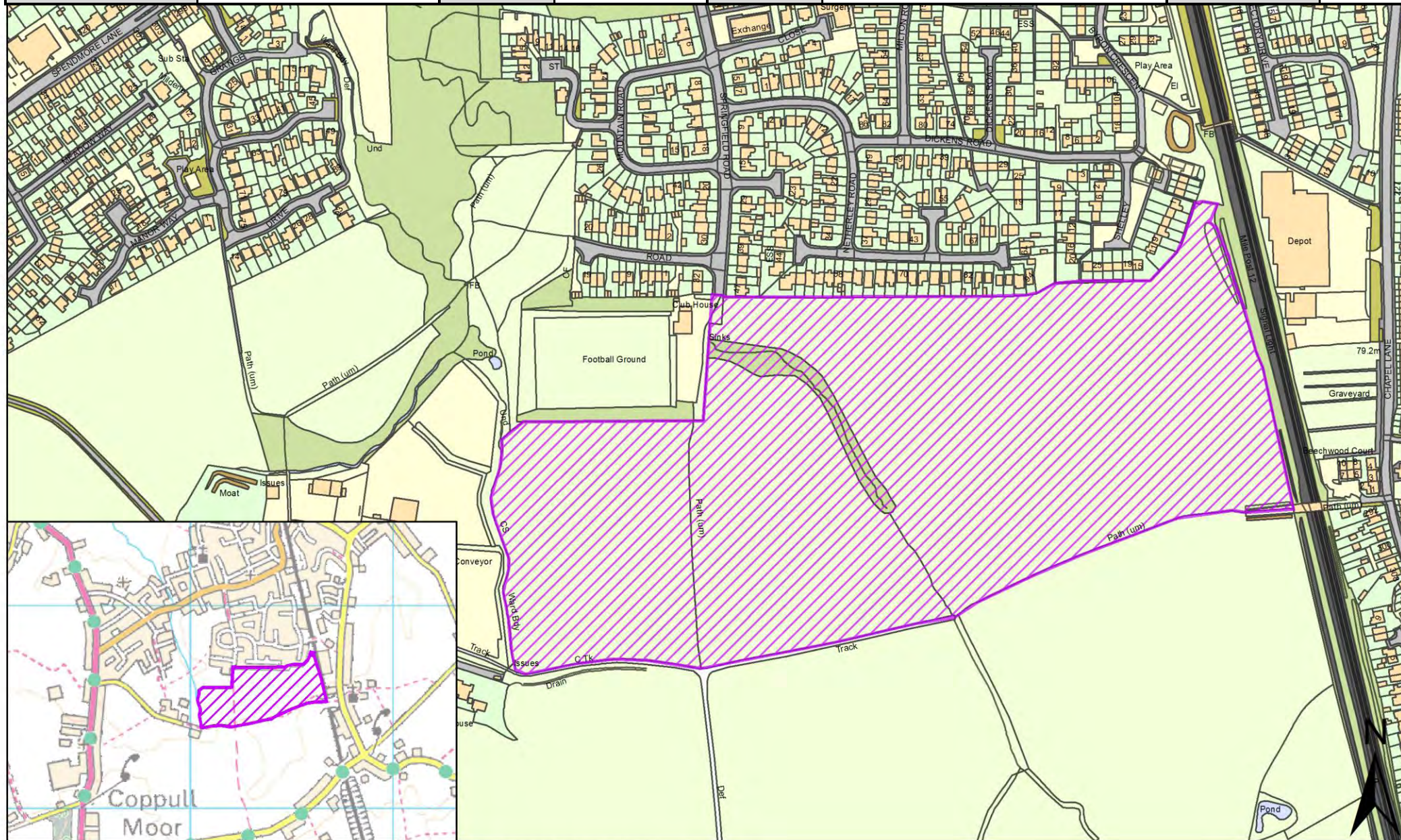
SHELAA Reference	19C015	Call for Sites Reference	CLCFS00076	DISTRICT	Chorley	WARD	Coppull
Address	Land North of Spinners Close, Coppull, PR7 5UT						
Existing Use	Unused	SITE AREA	1.03	PROPOSAL	Housing		PAGE NUMBER 133



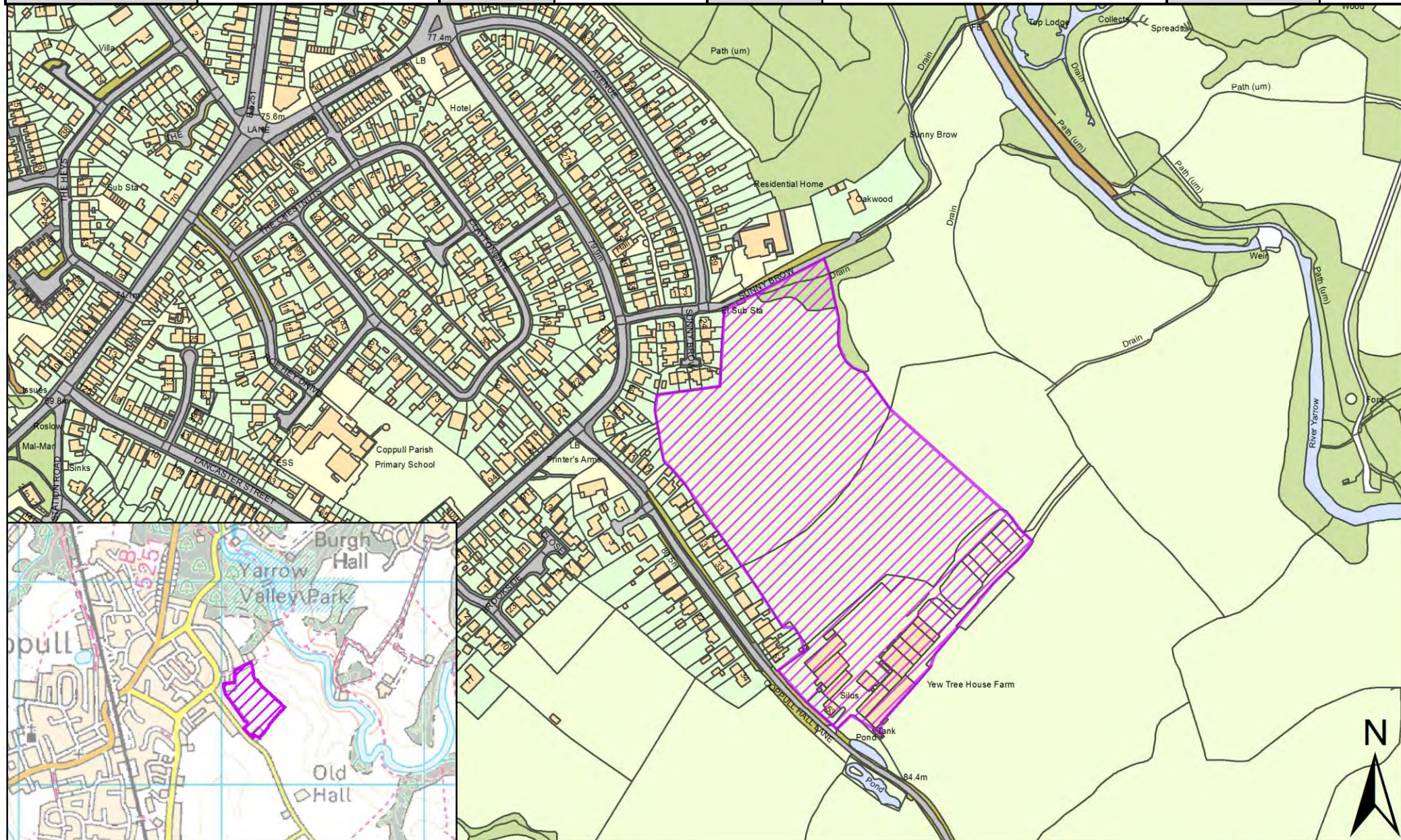
SHELAA Reference	19C024	Call for Sites Reference	CLCFS00088	DISTRICT	Chorley	WARD	Coppull
Address	Land on the East side of Chapel Lane, Coppull						
Existing Use	Agriculture	SITE AREA	2.14	PROPOSAL	Housing	PAGE NUMBER	134



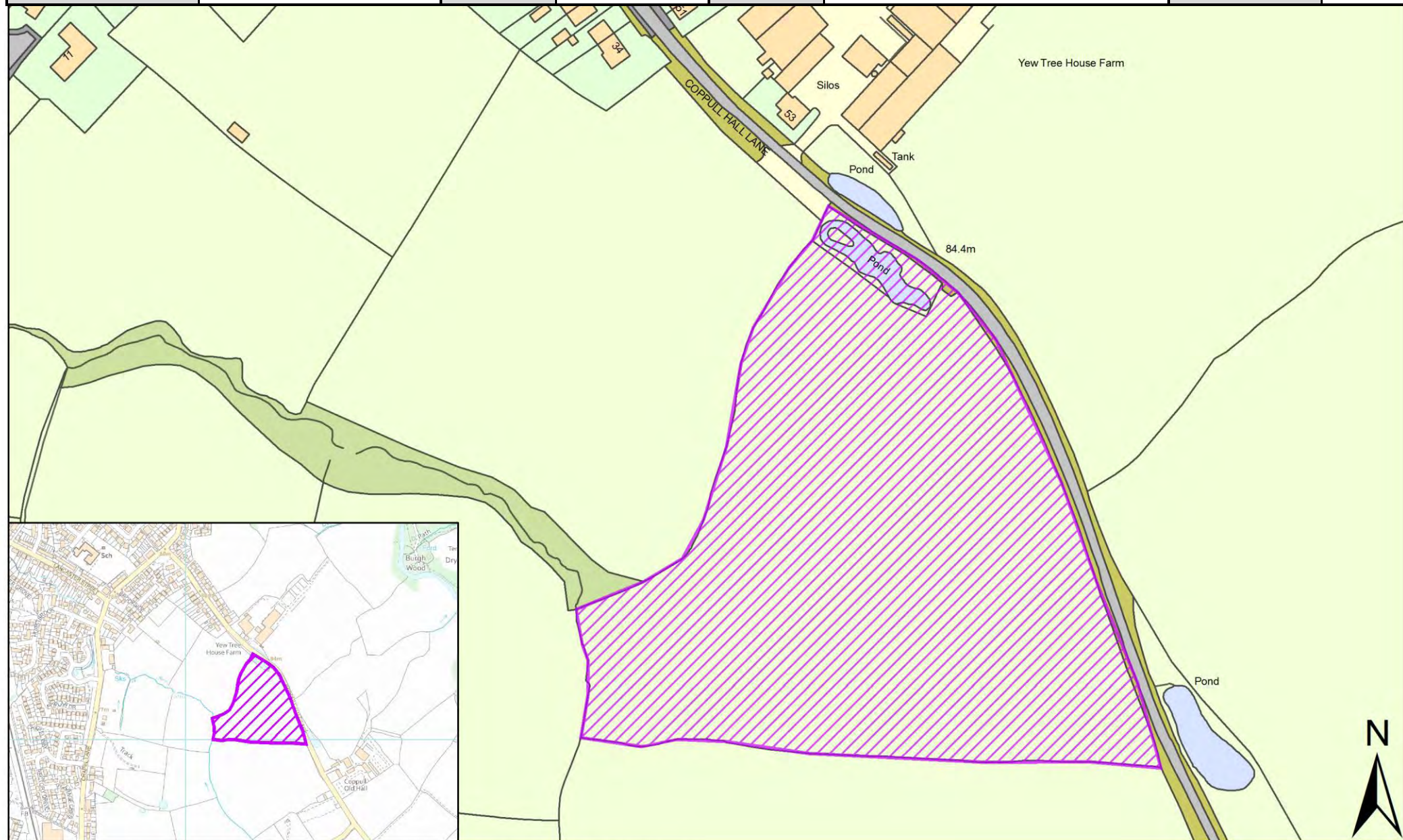
SHELAA Reference	19C042	Call for Sites Reference	CLCFS00148	DISTRICT	Chorley	WARD	Coppull
Address	Land South of Springfield Road, Coppull, Chorley PR7 5EJ						
Existing Use	Agriculture	SITE AREA	13.85	PROPOSAL	Housing	PAGE NUMBER	135



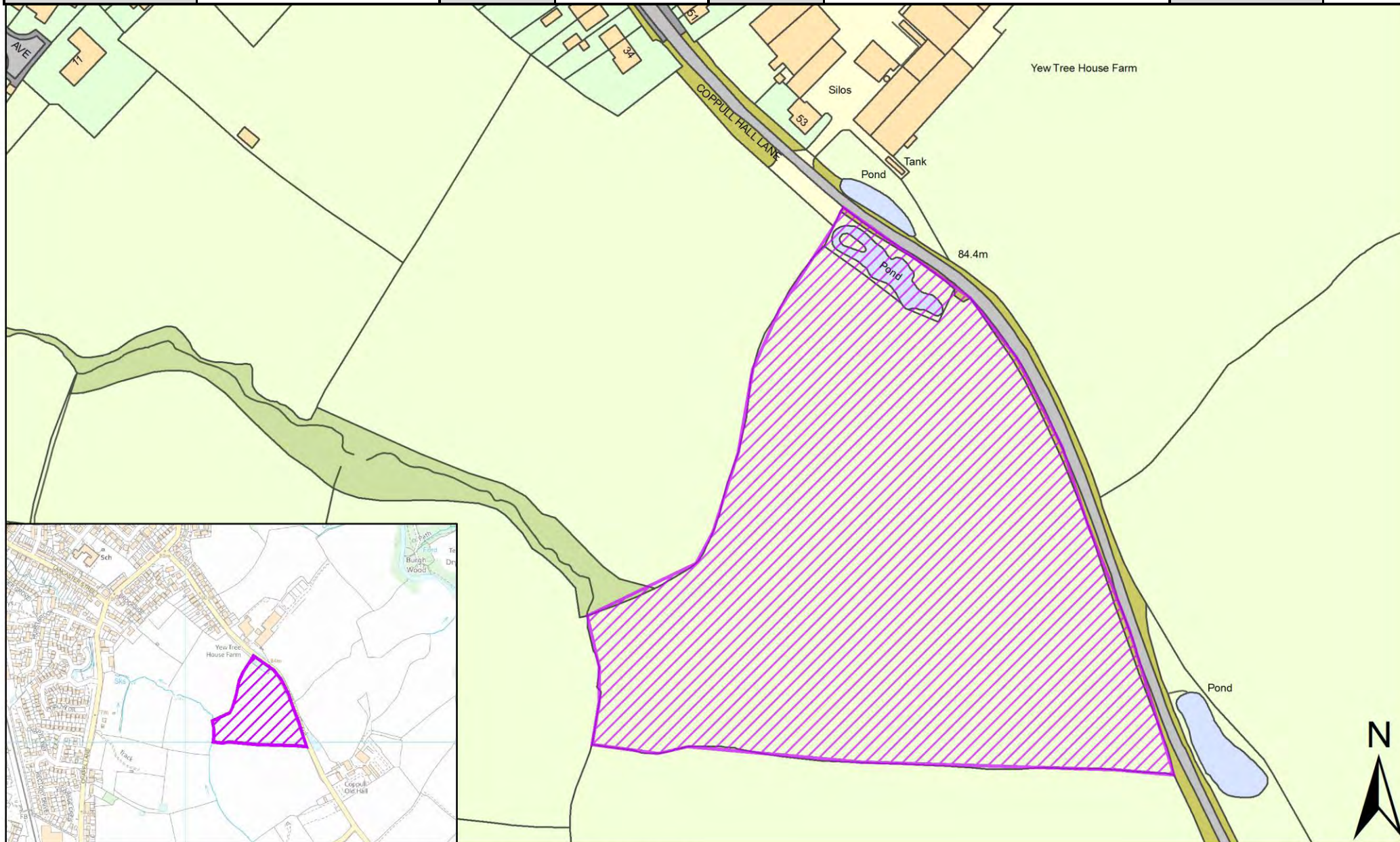
SHELAA Reference	19C053	Call for Sites Reference	CLCFS00195	DISTRICT	Chorley	WARD	Coppull
Address	LAND AT YEW TREE FARM, 53 COPPULL HALL LANE, COPPULL, PR7 4LR						
Existing Use	Agriculture	SITE AREA	5.46	PROPOSAL	Housing	PAGE NUMBER	136



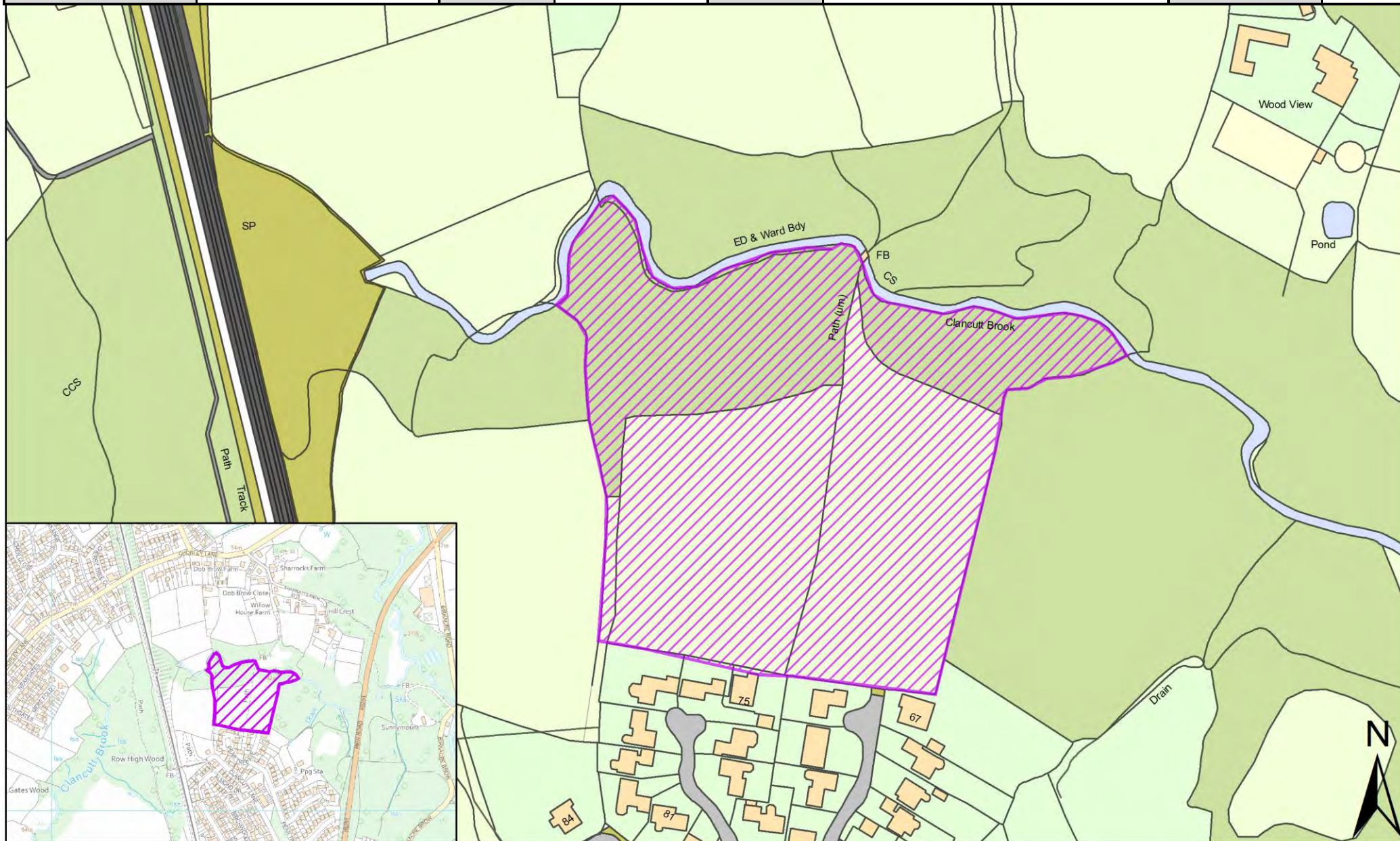
SHELAA Reference	19C054	Call for Sites Reference	CLCFS00196	DISTRICT	Chorley	WARD	Coppull
Address	Land at Yew Tree House Farm, Coppull Hall Lane, Coppull, Chorley, PR7 4LR						
Existing Use	Agriculture	SITE AREA	3.02	PROPOSAL	Housing	PAGE NUMBER	137



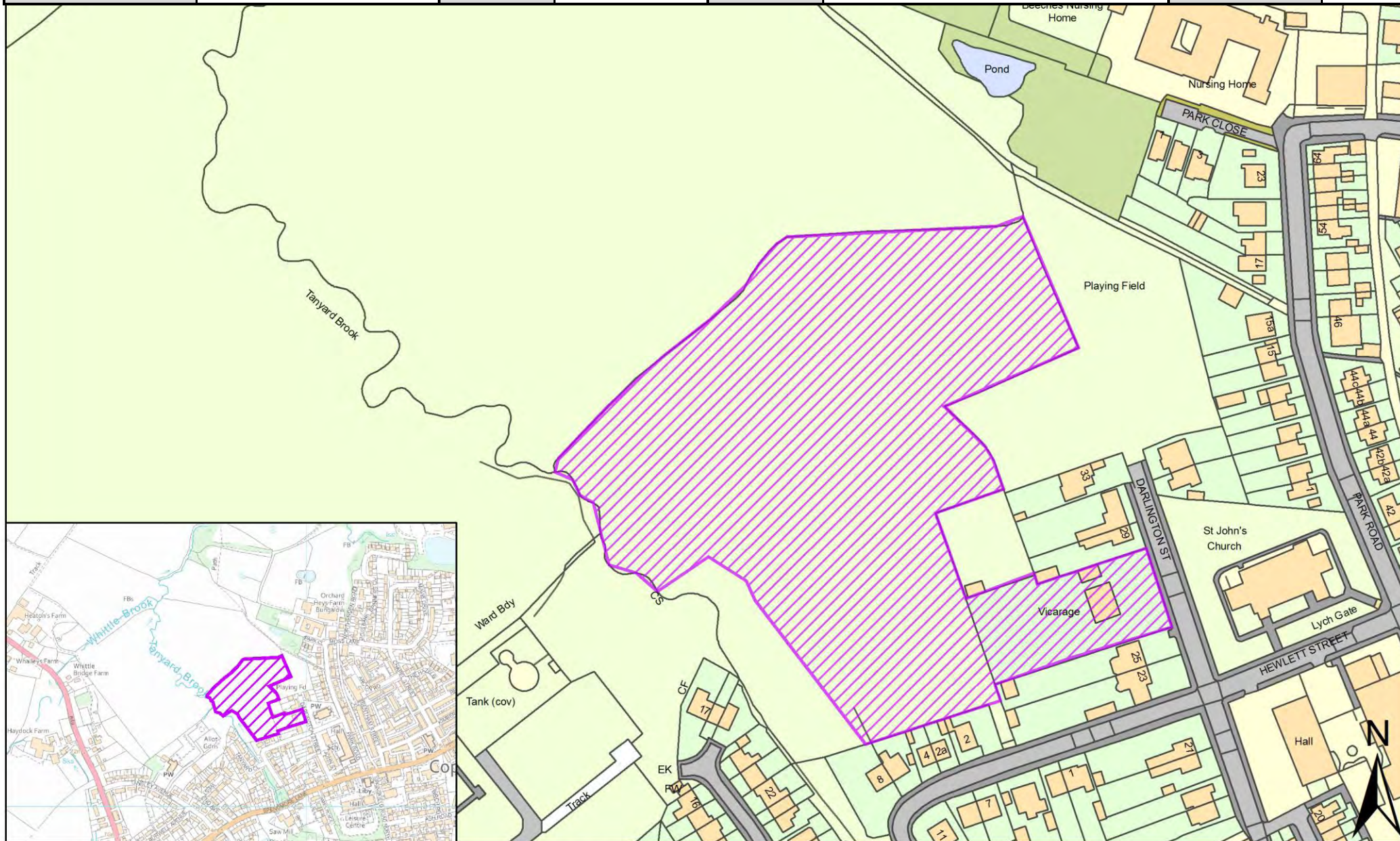
SHELAA Reference	19C055	Call for Sites Reference	CLCFS00197	DISTRICT	Chorley	WARD	Coppull
Address	Land at Yew Tree House Farm, Coppull Hall Lane, Coppull, Chorley, PR7 4LR						
Existing Use	Agriculture	SITE AREA	3.03	PROPOSAL	Housing	PAGE NUMBER	138



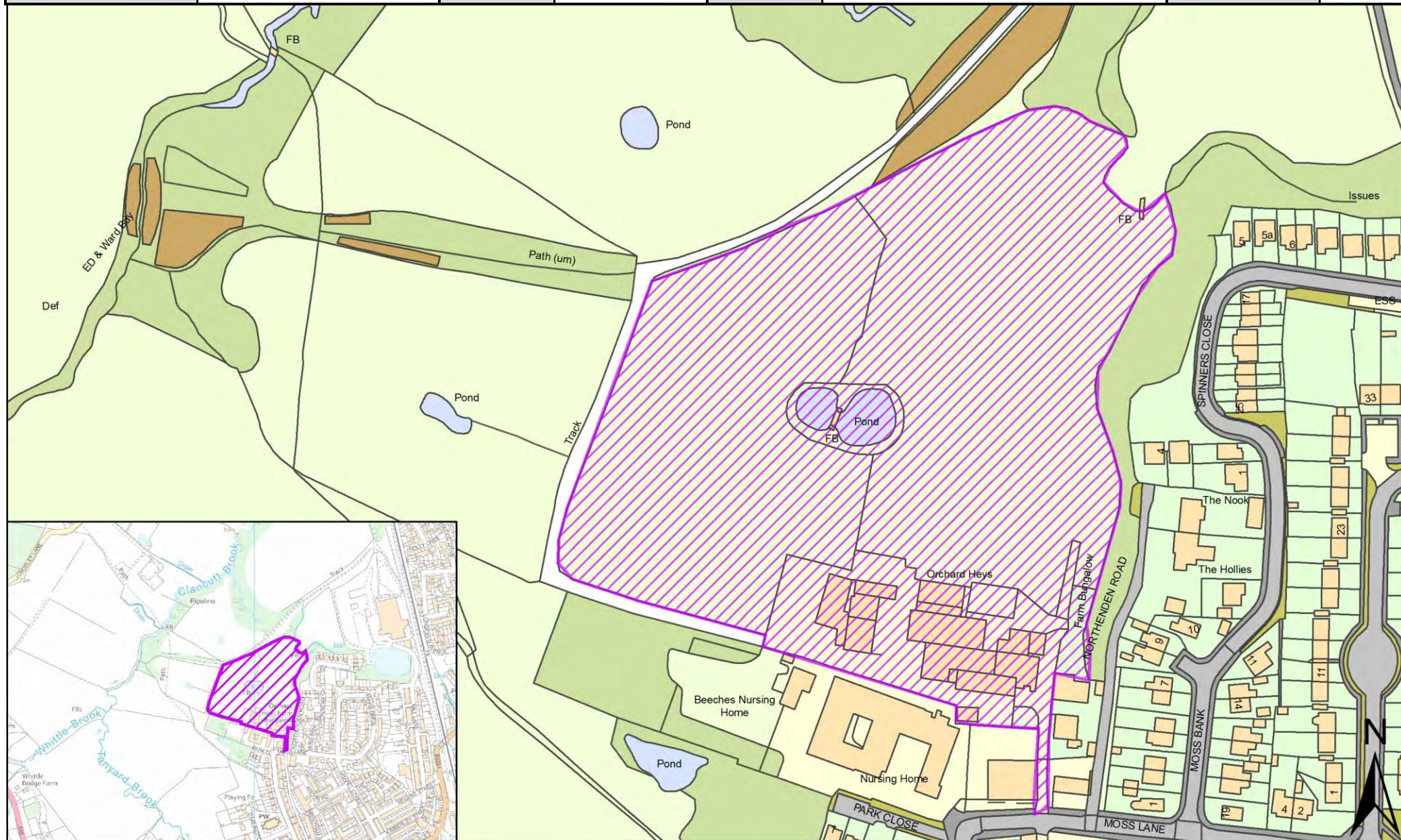
SHELAA Reference	19C065	Call for Sites Reference	CLCFS00243	DISTRICT	Chorley	WARD	Coppull
Address	Land Adjoining North of Pear Tree Avenue, Coppull, Chorley, PR7 4NL						
Existing Use	Agriculture	SITE AREA	2.56	PROPOSAL	Housing	PAGE NUMBER	139



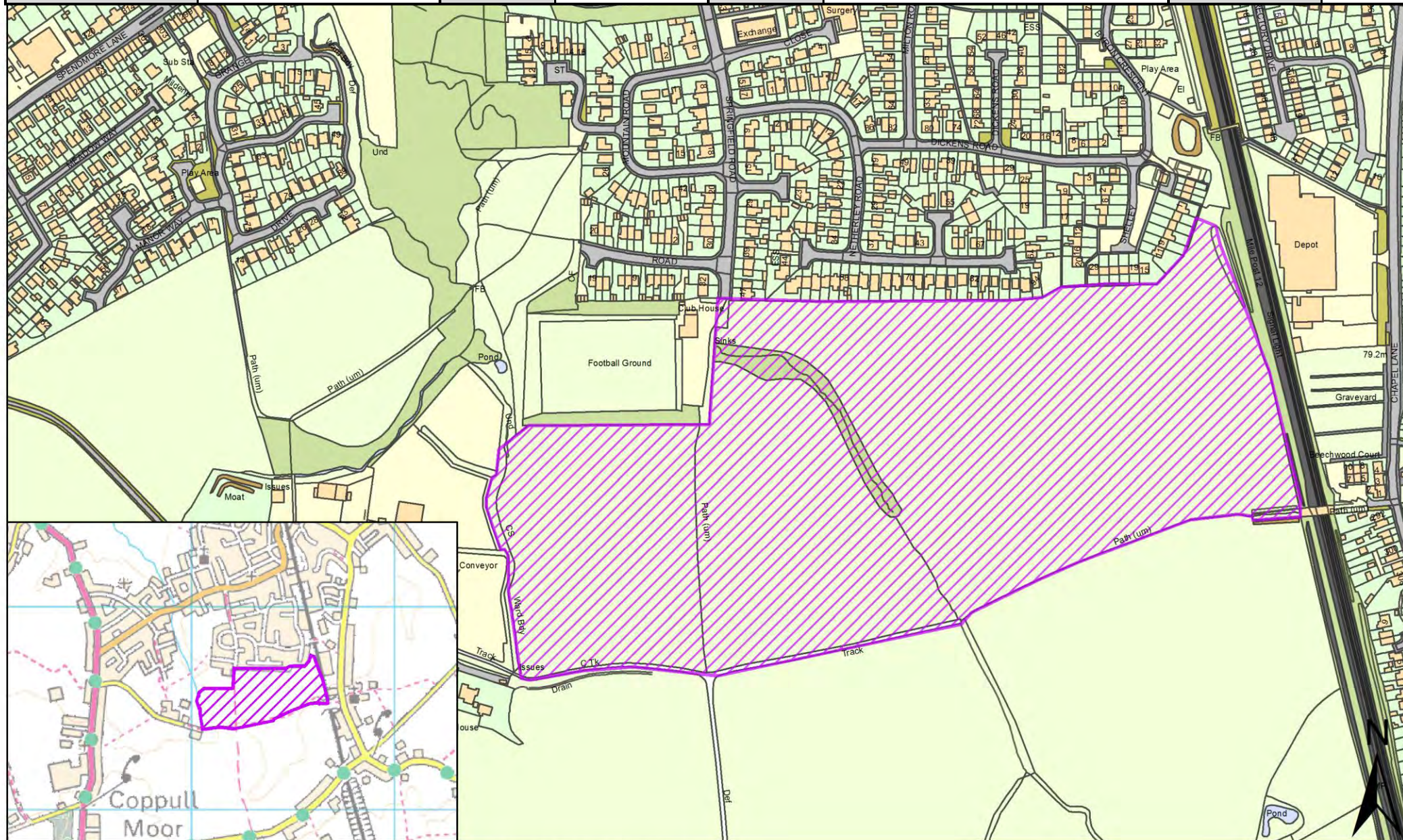
SHELAA Reference	19C066	Call for Sites Reference	CLCFS00246	DISTRICT	Chorley	WARD	Coppull
Address	Land at Darlington Street/Hewlett St, Coppull, Chorley, PR7 5AB						
Existing Use	Agriculture	SITE AREA	2.61	PROPOSAL	Housing	PAGE NUMBER	140



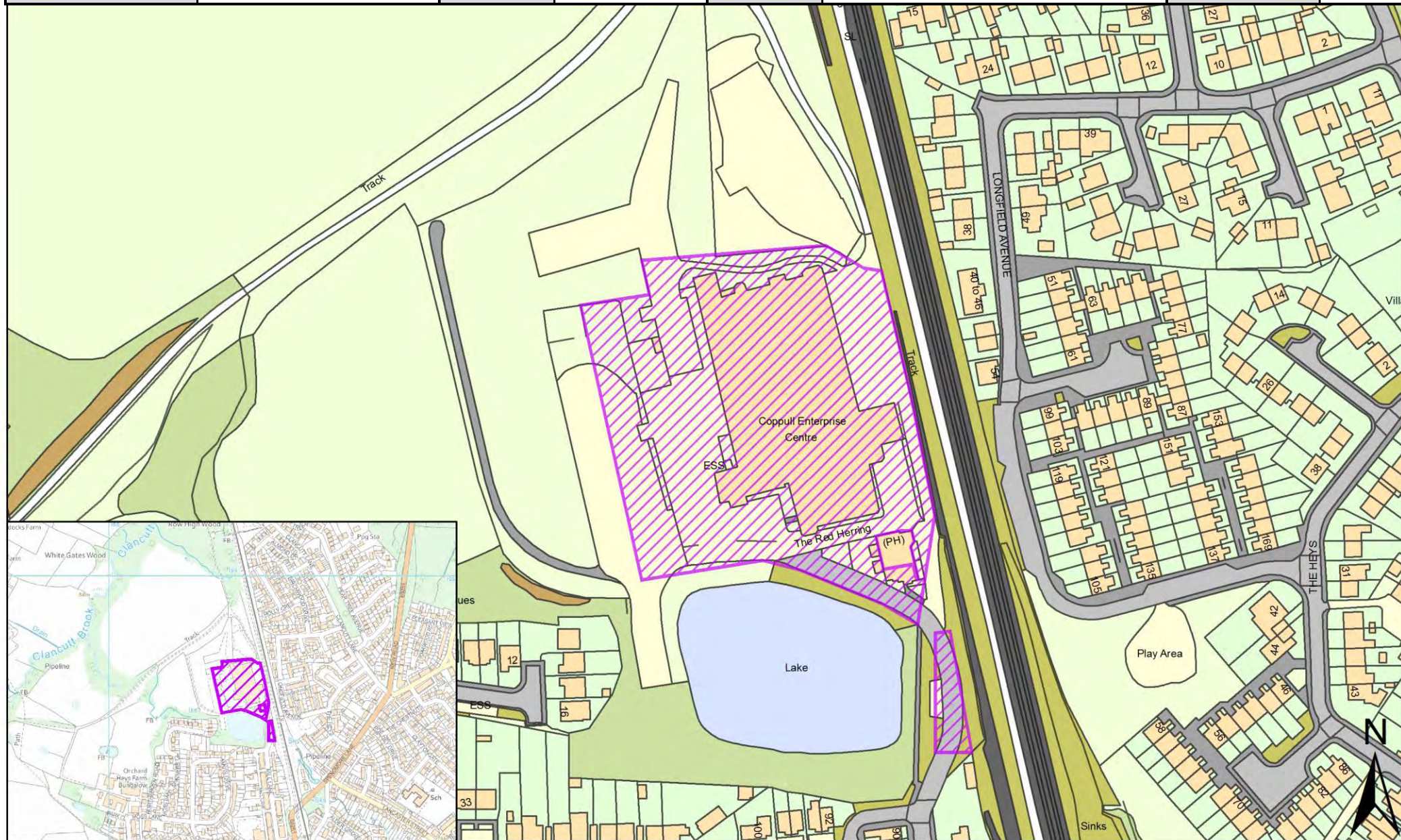
SHELAA Reference	19C067	Call for Sites Reference	CLCFS00250	DISTRICT	Chorley	WARD	Coppull
Address	Orchard Heys Farm, Park Road, Coppull, Chorley, PR7 5AH						
Existing Use	Agriculture	SITE AREA	3.85	PROPOSAL	Housing		PAGE NUMBER 141



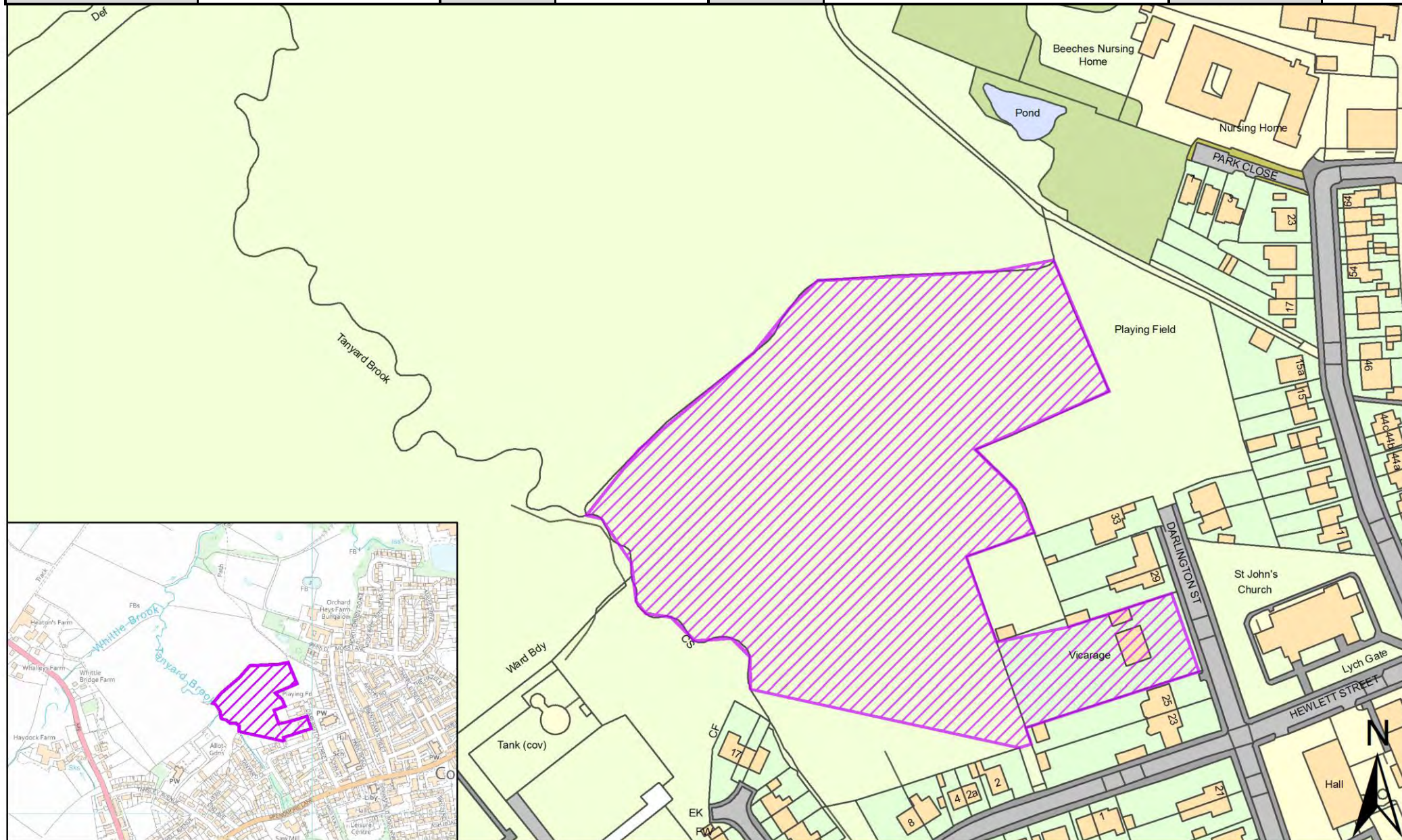
SHELAA Reference	19C094	Call for Sites Reference	CLCFS00297	DISTRICT	Chorley	WARD	Coppull
Address	Land South of Springfield Road, Coppull, Chorley, PR7 5EJ						
Existing Use	Agriculture	SITE AREA	14.00	PROPOSAL	Housing		PAGE NUMBER 142



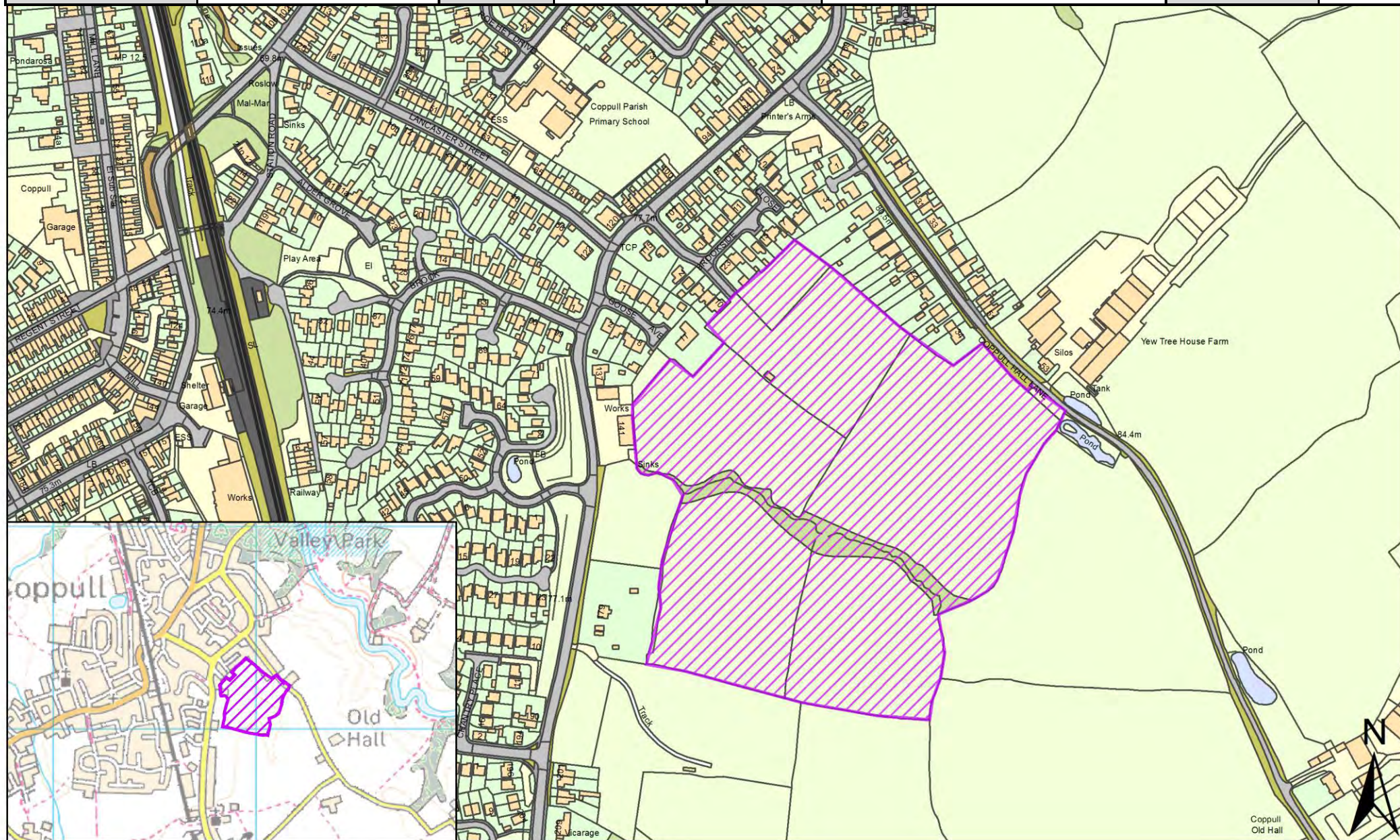
SHELAA Reference	19C102	Call for Sites Reference	CLCFS00315	DISTRICT	Chorley	WARD	Coppull
Address	Coppull Enterprise Centre, Mill Ln, Coppull, Chorley, PR7 5BW						
Existing Use	Employment	SITE AREA	1.55	PROPOSAL	Housing		PAGE NUMBER 143



SHELAA Reference	19C104	Call for Sites Reference	CLCFS00324	DISTRICT	Chorley	WARD	Coppull
Address	Land at Darlington Street, Coppull, PR7 5AB						
Existing Use	Agriculture	SITE AREA	2.58	PROPOSAL	Housing	PAGE NUMBER	144



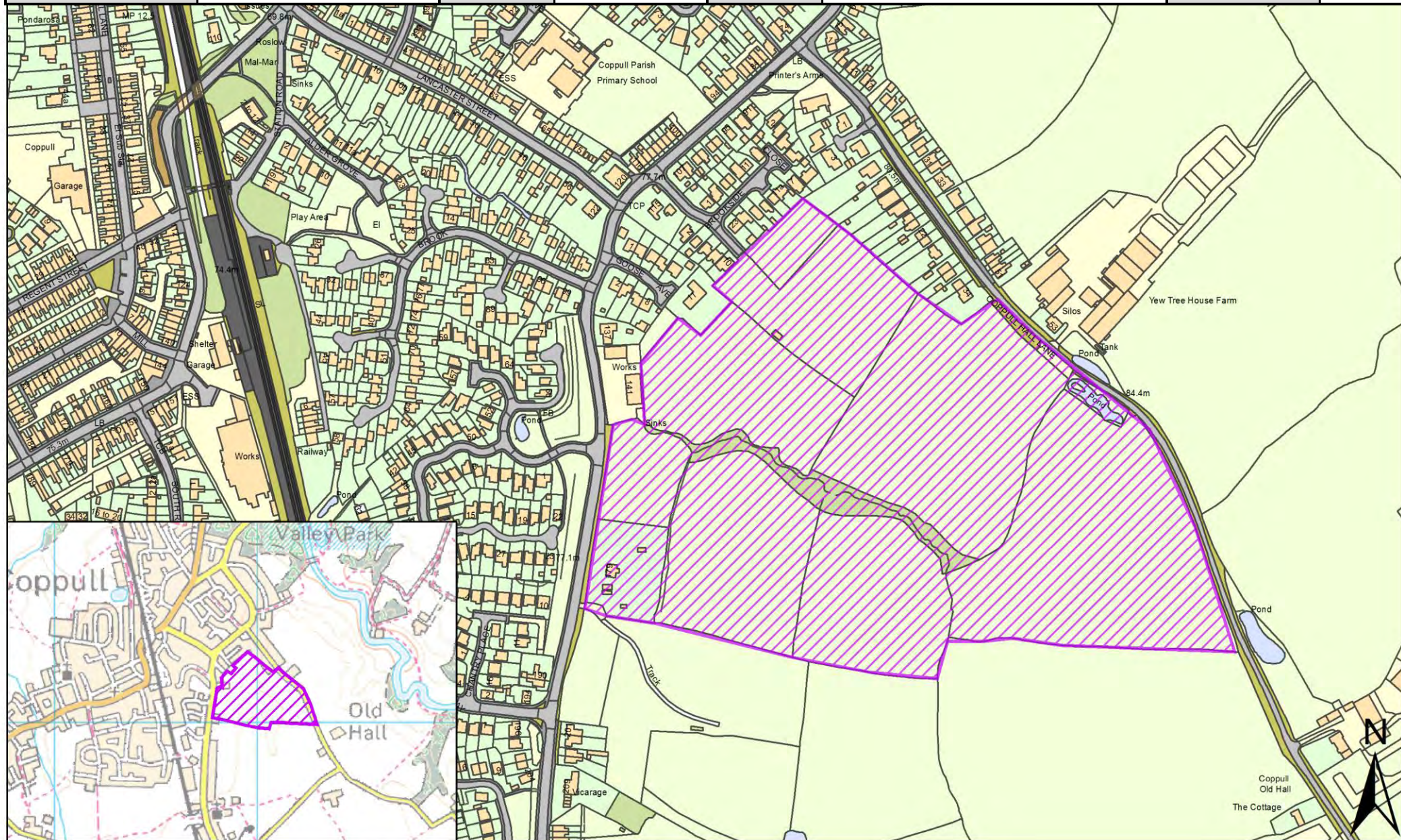
SHELAA Reference	19C111	Call for Sites Reference	CLCFS00348	DISTRICT	Chorley	WARD	Coppull
Address	Land on the South West Coppull Hall Lane and East of Chapel Lane, Coppull, PR7 4PP						
Existing Use	Agriculture	SITE AREA	8.28	PROPOSAL	Housing	PAGE NUMBER	145



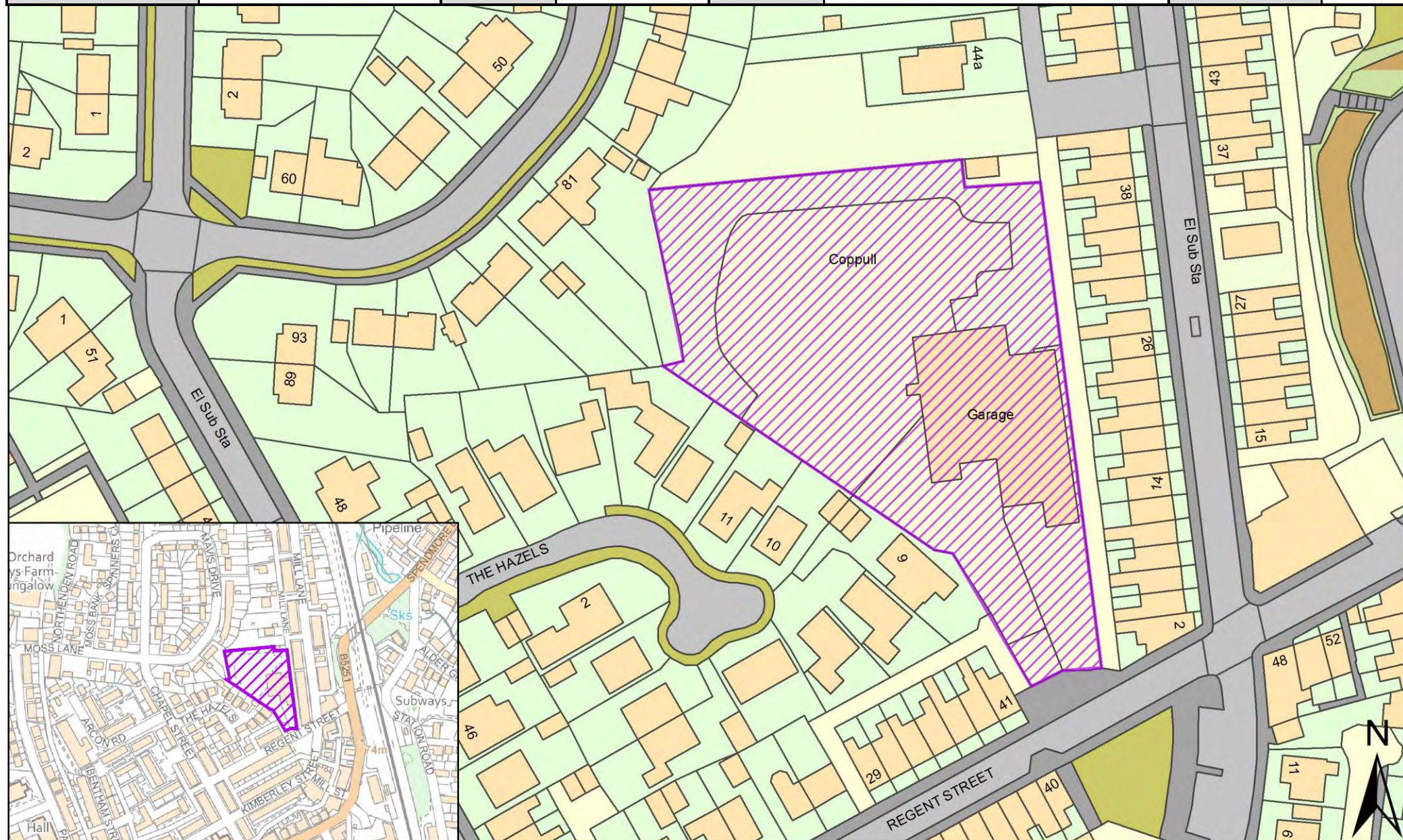
SHELAA Reference	19C137	Call for Sites Reference	CLCFS00460b	DISTRICT	Chorley	WARD	Coppull
Address	Land to the North of Moss Bank, Coppull, PR7 5UT						
Existing Use	Agriculture	SITE AREA	1.08	PROPOSAL	Housing		PAGE NUMBER 147



SHELAA Reference	19C147	Call for Sites Reference	CLCFS00491b	DISTRICT	Chorley	WARD	Coppull
Address	179 Chapel Lane, Coppull, PR7 4ND						
Existing Use	Agriculture	SITE AREA	12.21	PROPOSAL	Housing		PAGE NUMBER 148



SHELAA Reference	19C189	Call for Sites Reference	Not applicable	DISTRICT	Chorley	WARD	Coppull
Address	Regent Street, Coppull, PR7 5AX						
Existing Use	Employment	SITE AREA	0.54	PROPOSAL	Housing		PAGE NUMBER 149



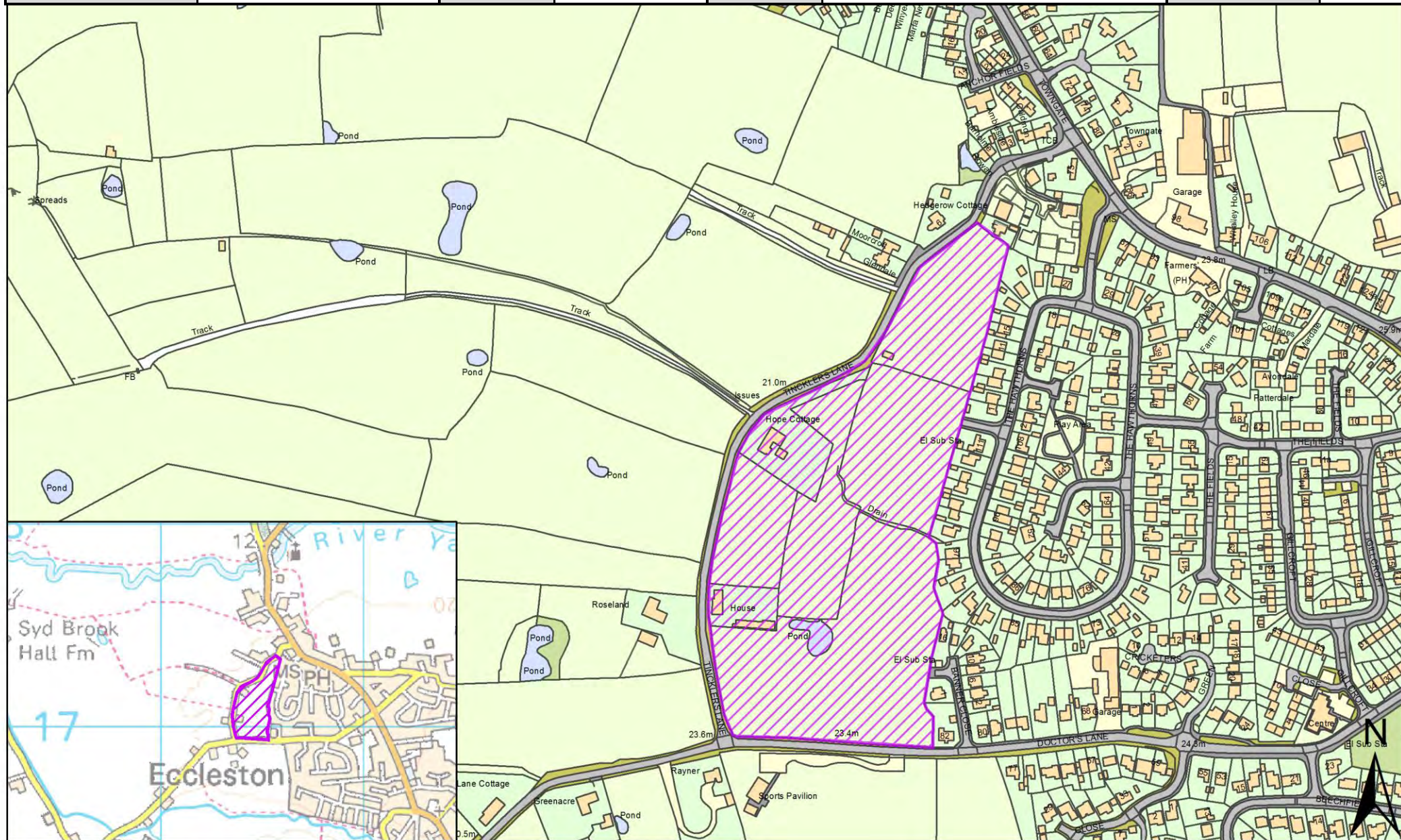
Site Plans: Eccleston and Mawdesley Ward, Chorley

This section includes maps of the following sites.

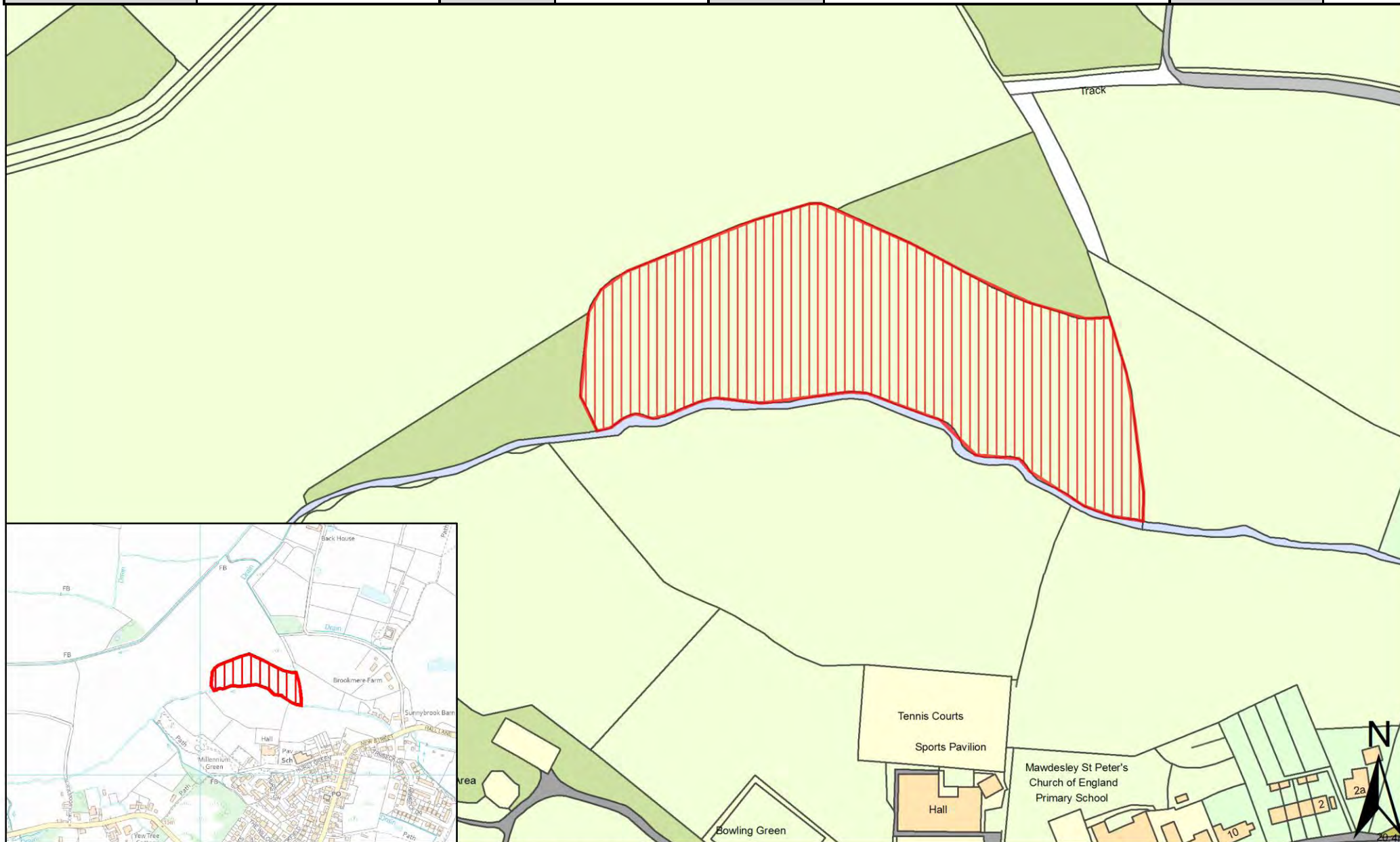
Call for Sites Reference	SHELAA Reference	Site Address	District	Ward	Site Area (Hectares)	Existing Use	Proposal
CLCFS00018	19C002	Tincklers Lane/Doctors Lane, Eccleston, PR7 5QW	Chorley	Eccleston and Mawdesley	5.67	Agriculture	Housing
CLCFS00084	19C021	Land off Hall Lane, Mawdesley, L40 2QY	Chorley	Eccleston and Mawdesley	1.46	Agriculture	Other
CLCFS00085	19C022	Land off Bradley Lane, Eccleston, PR7 5RJ	Chorley	Eccleston and Mawdesley	0.85	Other	Housing
CLCFS00272	19C076	Land East of Tincklers Lane, Eccleston, PR7 5QW	Chorley	Eccleston and Mawdesley	0.96	Agriculture	Housing
CLCFS00309	19C098	Nursery House Farm, Parr Lane, Eccleston, PR7 5SL	Chorley	Eccleston and Mawdesley	1.24	Agriculture	Housing
CLCFS00313	19C101	Nursery House Farm, Parr Lane, Eccleston, PR7 5SL	Chorley	Eccleston and Mawdesley	5.92	Agriculture	Housing
CLCFS00334	19C106	Land off Towngate, Eccleston, PR7 5QL	Chorley	Eccleston and Mawdesley	31.40	Agriculture	Housing
CLCFS00335	19C107	Land South of Parr Lane, Eccleston, PR7 5SN	Chorley	Eccleston and Mawdesley	1.48	Unused	Housing
CLCFS00341	19C110	Land South of Parr Lane, Eccleston, PR7 5SN	Chorley	Eccleston and Mawdesley	4.23	Unused	Housing
CLCFS00357	19C113	Land off Shelly Drive, Eccleston, PR7 5PE	Chorley	Eccleston and Mawdesley	0.90	Unused	Housing
CLCFS00373	19C115	Land East of Tincklers Lane, Eccleston, Chorley, PR7 5QU	Chorley	Eccleston and Mawdesley	0.82	Agriculture	Housing
CLCFS00404	19C126	Land South of Doctor's Lane Eccleston, Chorley, PR7 5QZ	Chorley	Eccleston and Mawdesley	4.60	Agriculture	Housing
CLCFS00411	19C127	Land to the East of New Street, Mawdesley, L40 2QW	Chorley	Eccleston and Mawdesley	1.50	Vacant	Housing
CLCFS00466b	19C141	Bradley Lane, Eccleston, PR7 5RJ	Chorley	Eccleston and Mawdesley	0.84	Agriculture	Housing

Call for Sites Reference	SHELAA Reference	Site Address	District	Ward	Site Area (Hectares)	Existing Use	Proposal
CLCFS00493b	19C148	Bradley Lane, Eccleston, PR7 5RJ	Chorley	Eccleston and Mawdesley	0.82	Agriculture	Housing
CLCFS00516b	19C152	Land Adjoining 20 New Street Mawdesley, L40 2QP	Chorley	Eccleston and Mawdesley	0.32	Vacant	Housing
<i>Not applicable</i>	19C170	Rear of New Street Mawdesley, L40 2QP	Chorley	Eccleston and Mawdesley	0.25	Vacant	Housing
<i>Not applicable</i>	19C182	Land off Gorsey Lane, Mawdesley, L40 2QP	Chorley	Eccleston and Mawdesley	2.47	Vacant	Housing

SHELAA Reference	19C002	Call for Sites Reference	CLCFS00018	DISTRICT	Chorley	WARD	Eccleston and Mawdesley
Address	Tincklers Lane/Doctors Lane, Eccleston, PR7 5QW						
Existing Use	Agriculture	SITE AREA	5.67	PROPOSAL	Housing		PAGE NUMBER 152



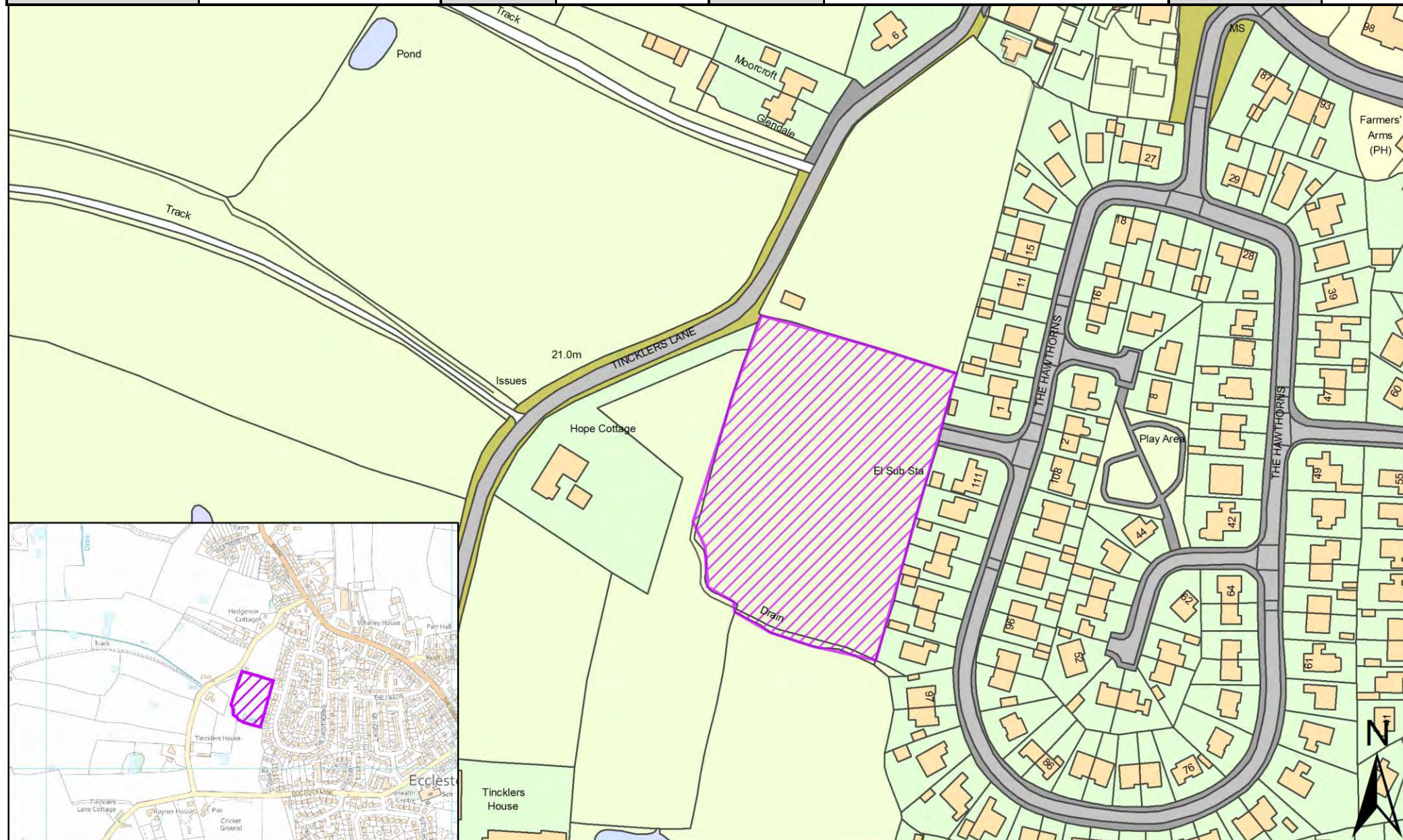
SHELAA Reference	19C021	Call for Sites Reference	CLCFS00084	DISTRICT	Chorley	WARD	Eccleston and Mawdesley
Address	Land off Hall Lane, Mawdesley, L40 2QY						
Existing Use	Agriculture	SITE AREA	1.46	PROPOSAL	Other		PAGE NUMBER 153



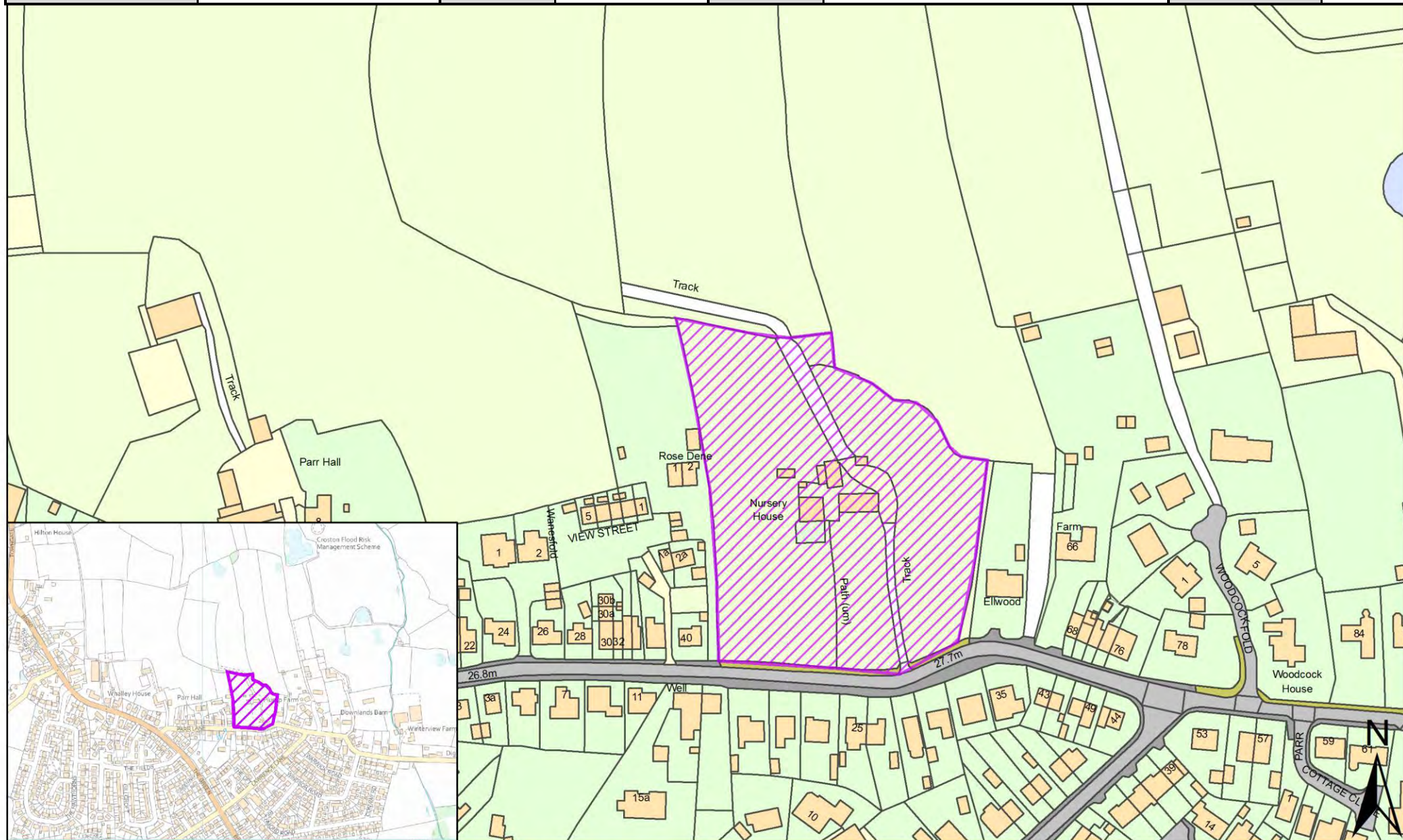
SHELAA Reference	19C022	Call for Sites Reference	CLCFS00085	DISTRICT	Chorley	WARD	Eccleston and Mawdesley
Address	Land off Bradley Lane, Eccleston, PR7 5RJ						
Existing Use	Other	SITE AREA	0.85	PROPOSAL	Housing	PAGE NUMBER	154



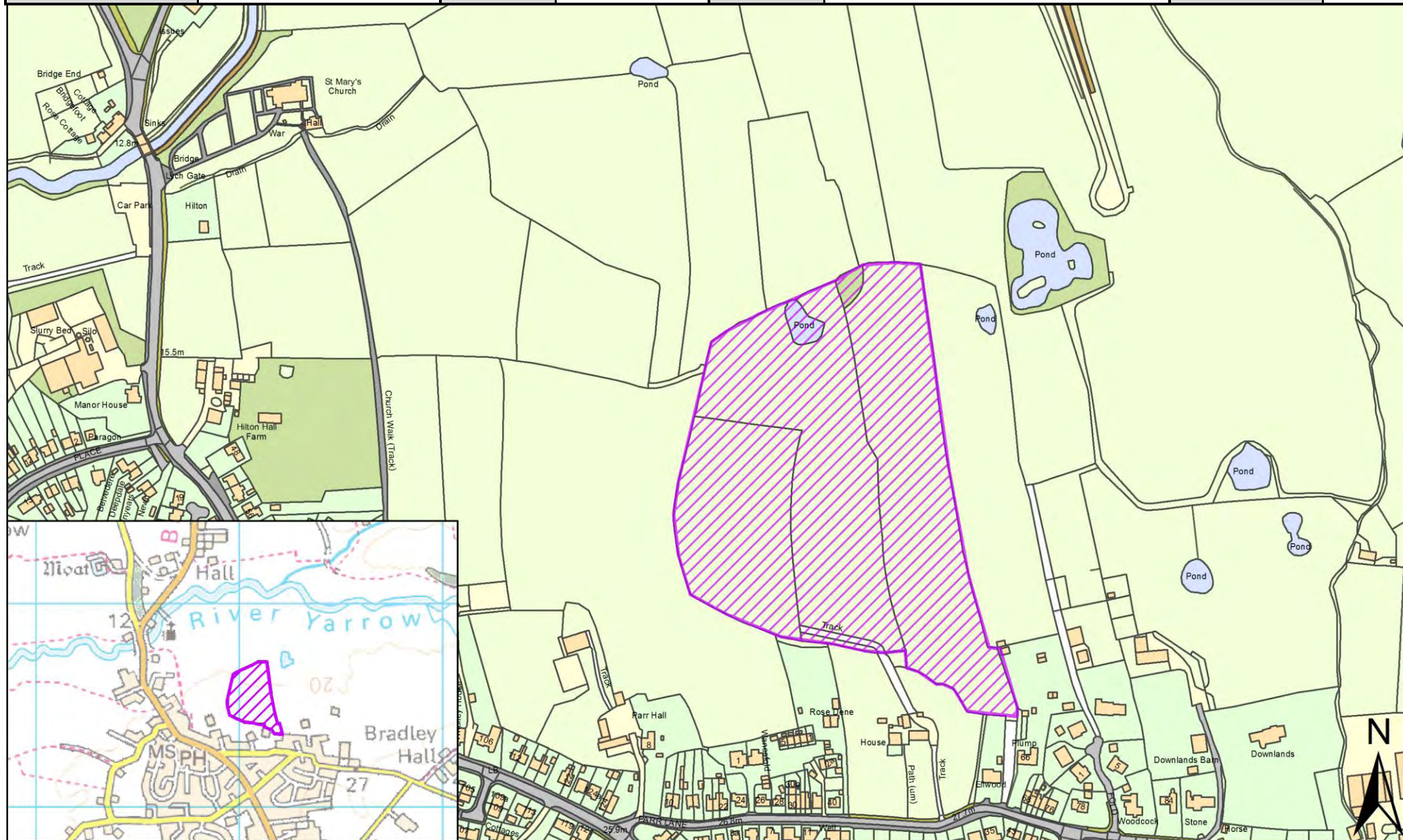
SHELAA Reference	19C076	Call for Sites Reference	CLCFS00272	DISTRICT	Chorley	WARD	Eccleston and Mawdesley
Address	Land East of Tinklers Lane, Eccleston, PR7 5QW						
Existing Use	Agriculture	SITE AREA	0.96	PROPOSAL	Housing		PAGE NUMBER 155



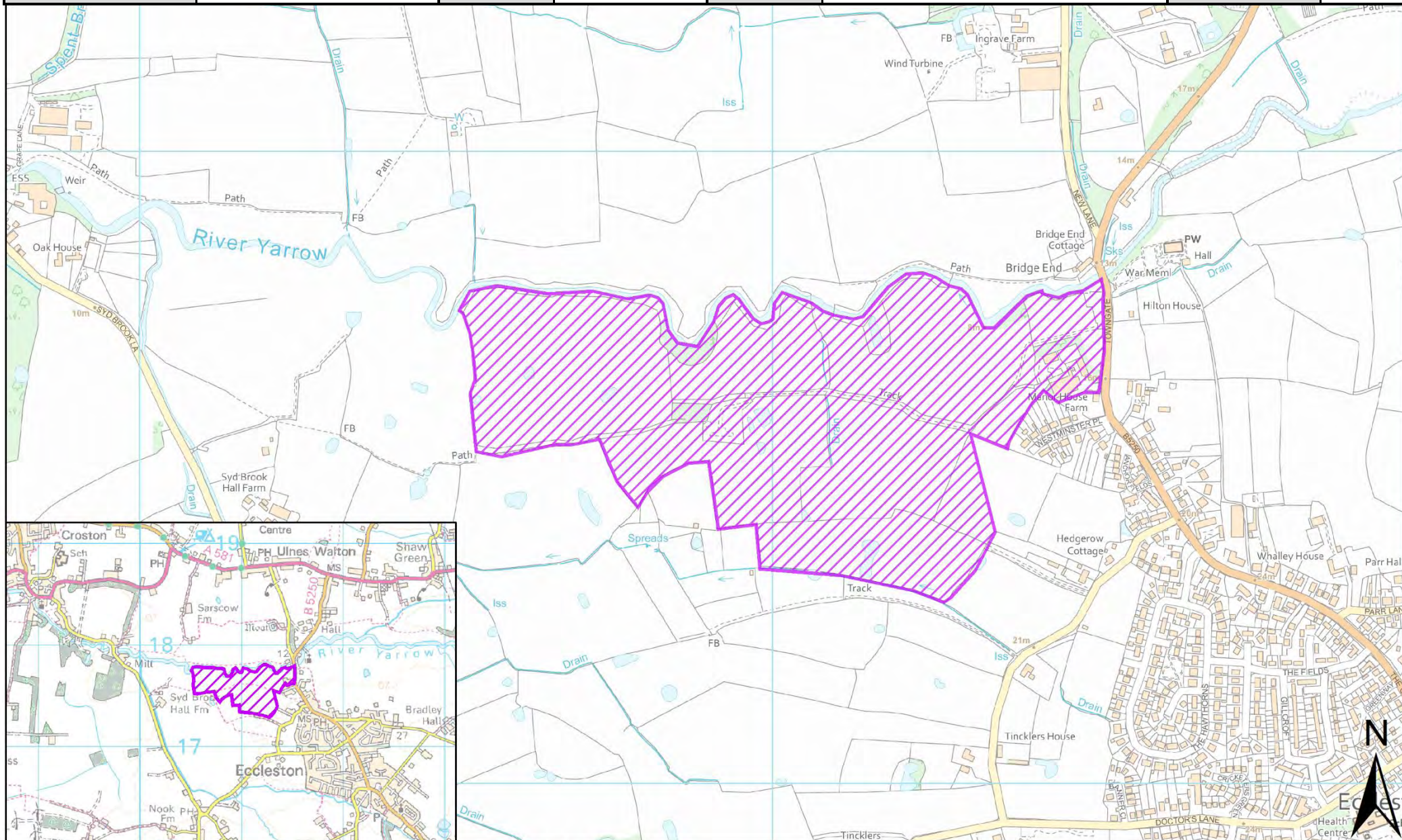
SHELAA Reference	19C098	Call for Sites Reference	CLCFS00309	DISTRICT	Chorley	WARD	Eccleston and Mawdesley
Address	Nursery House Farm, Parr Lane, Eccleston, PR7 5SL						
Existing Use	Agriculture	SITE AREA	1.24	PROPOSAL	Housing	PAGE NUMBER	156



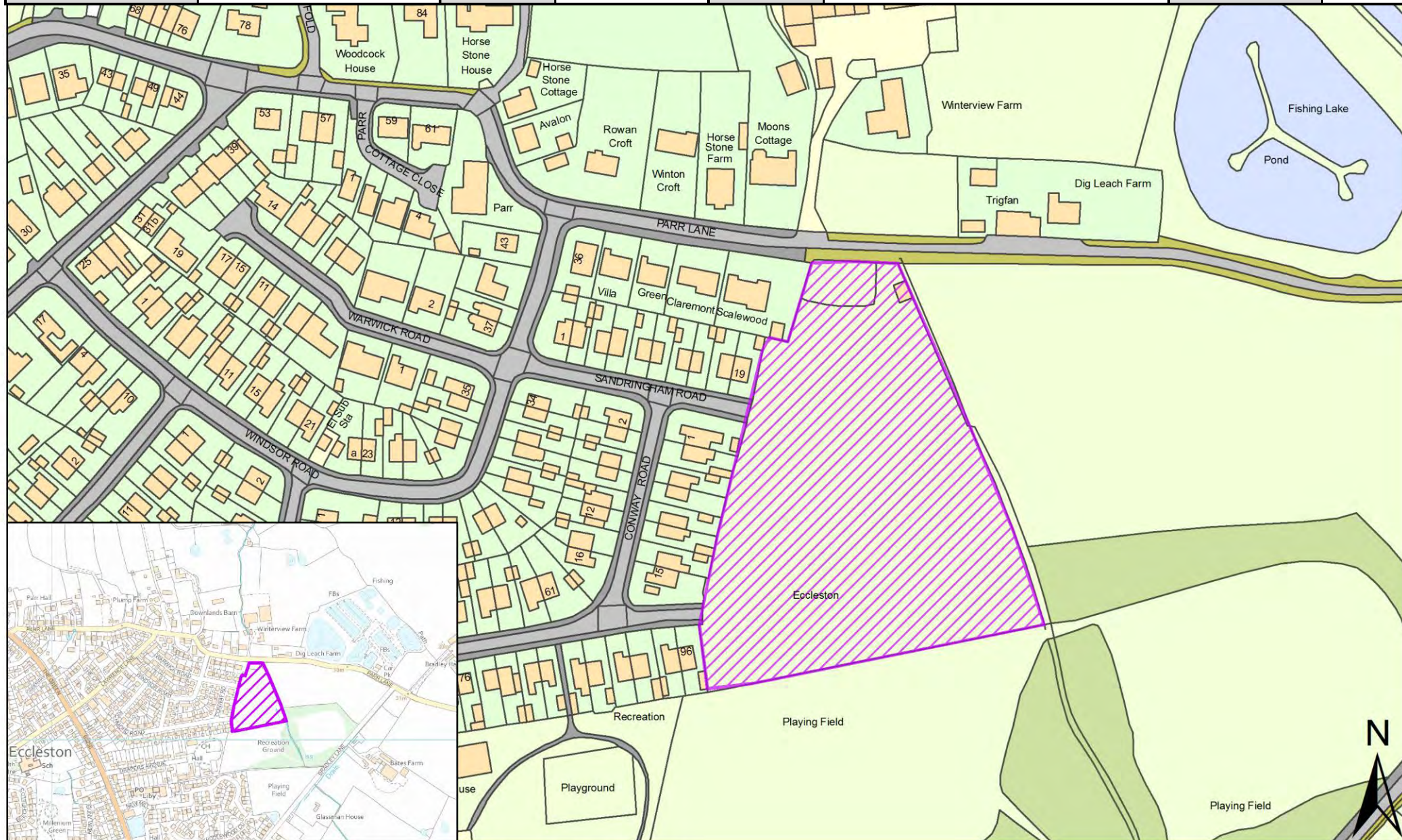
SHELAA Reference	19C101	Call for Sites Reference	CLCFS00313	DISTRICT	Chorley	WARD	Eccleston and Mawdesley
Address	Nursery House Farm, Parr Lane, Eccleston, PR7 5SL						
Existing Use	Agriculture	SITE AREA	5.92	PROPOSAL	Housing	PAGE NUMBER	157



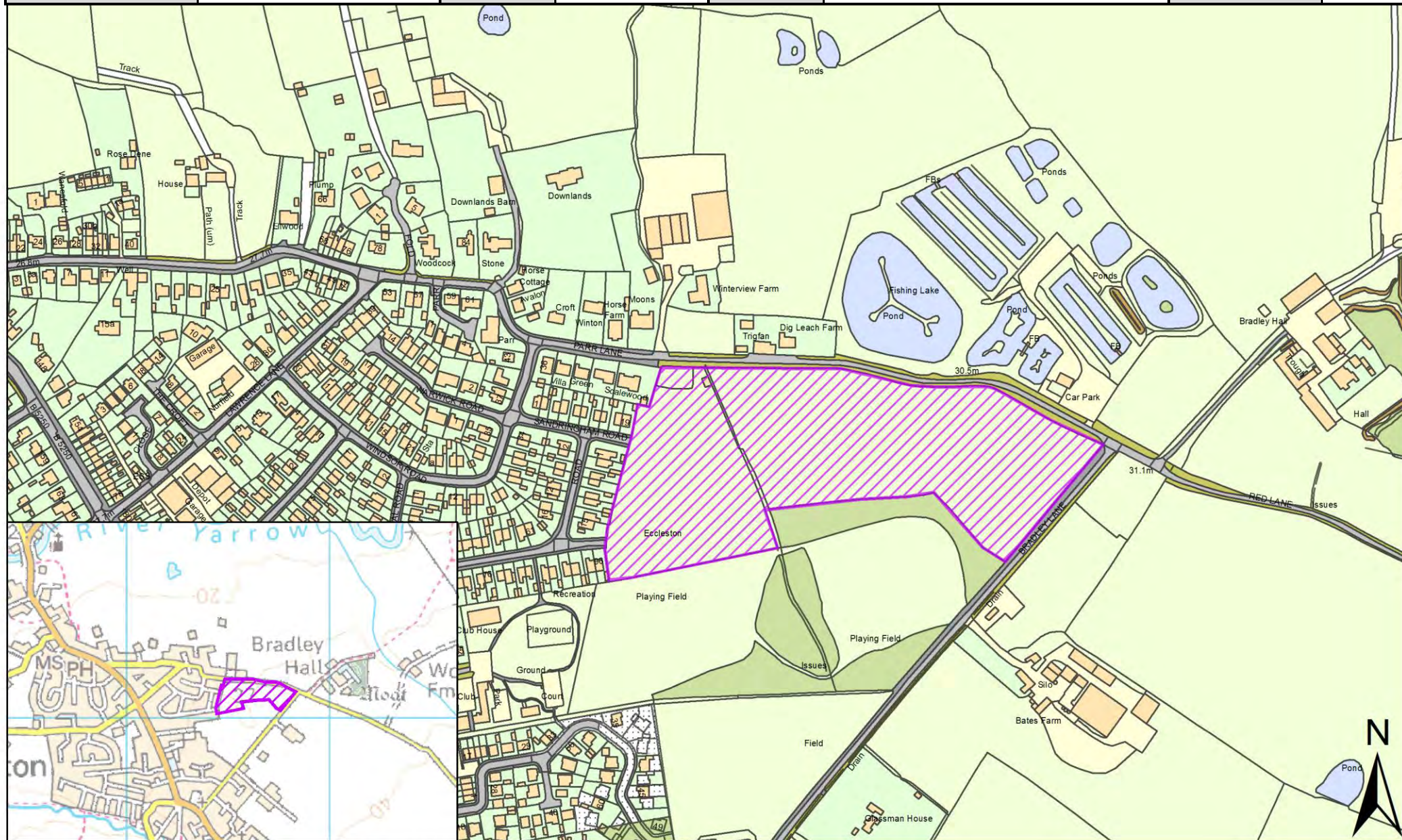
SHELAA Reference	19C106	Call for Sites Reference	CLCFS00334	DISTRICT	Chorley	WARD	Eccleston and Mawdesley
Address	Land off Towngate, Eccleston, PR7 5QL						
Existing Use	Agriculture	SITE AREA	31.40	PROPOSAL	Housing		PAGE NUMBER 158



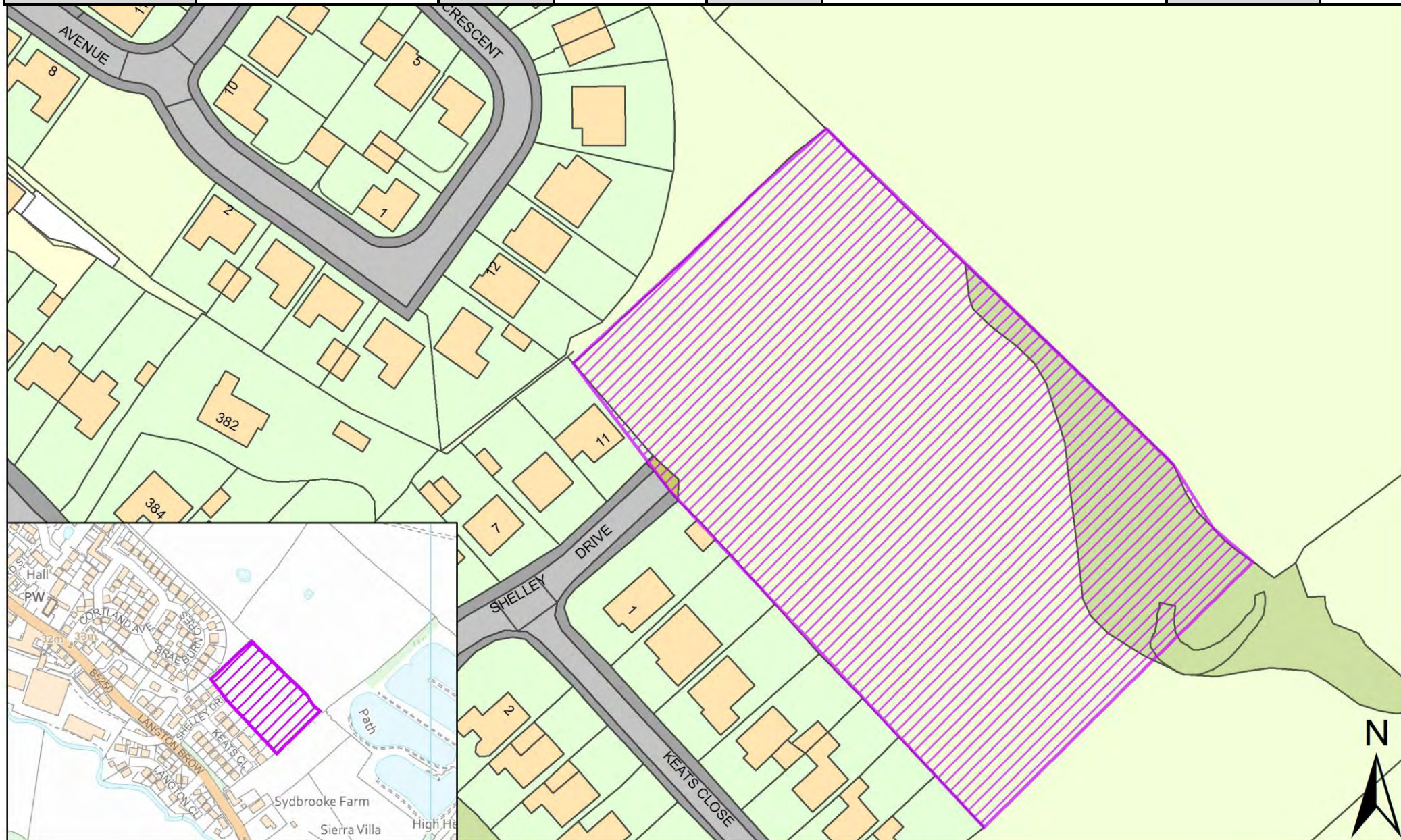
SHELAA Reference	19C107	Call for Sites Reference	CLCFS00335	DISTRICT	Chorley	WARD	Eccleston and Mawdesley
Address	Land South of Parr Lane, Eccleston, PR7 5SN						
Existing Use	Unused	SITE AREA	1.48	PROPOSAL	Housing	PAGE NUMBER	159



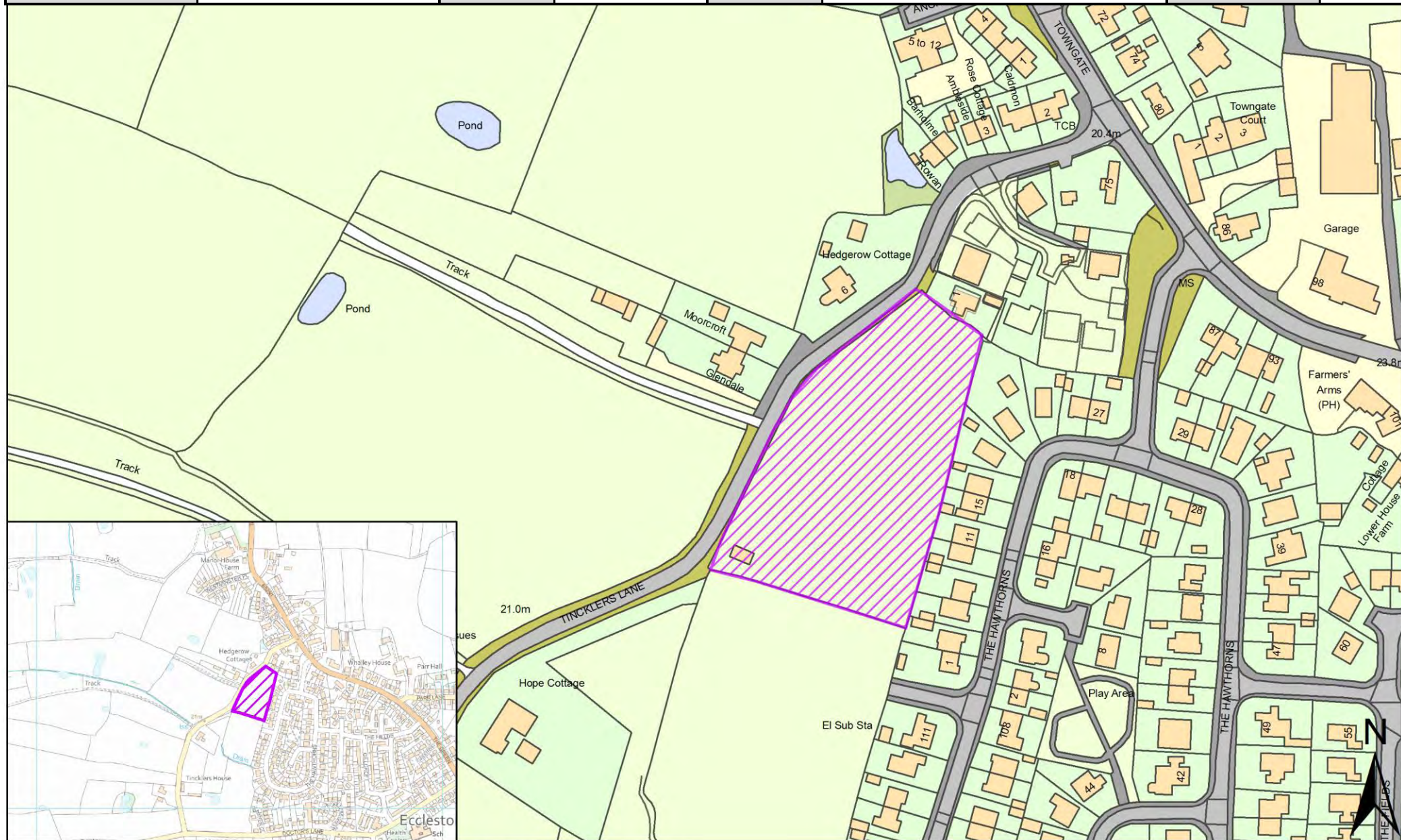
SHELAA Reference	19C110	Call for Sites Reference	CLCFS00341	DISTRICT	Chorley	WARD	Eccleston and Mawdesley
Address	Land South of Parr Lane, Eccleston, PR7 5SN						
Existing Use	Unused	SITE AREA	4.23	PROPOSAL	Housing	PAGE NUMBER	160



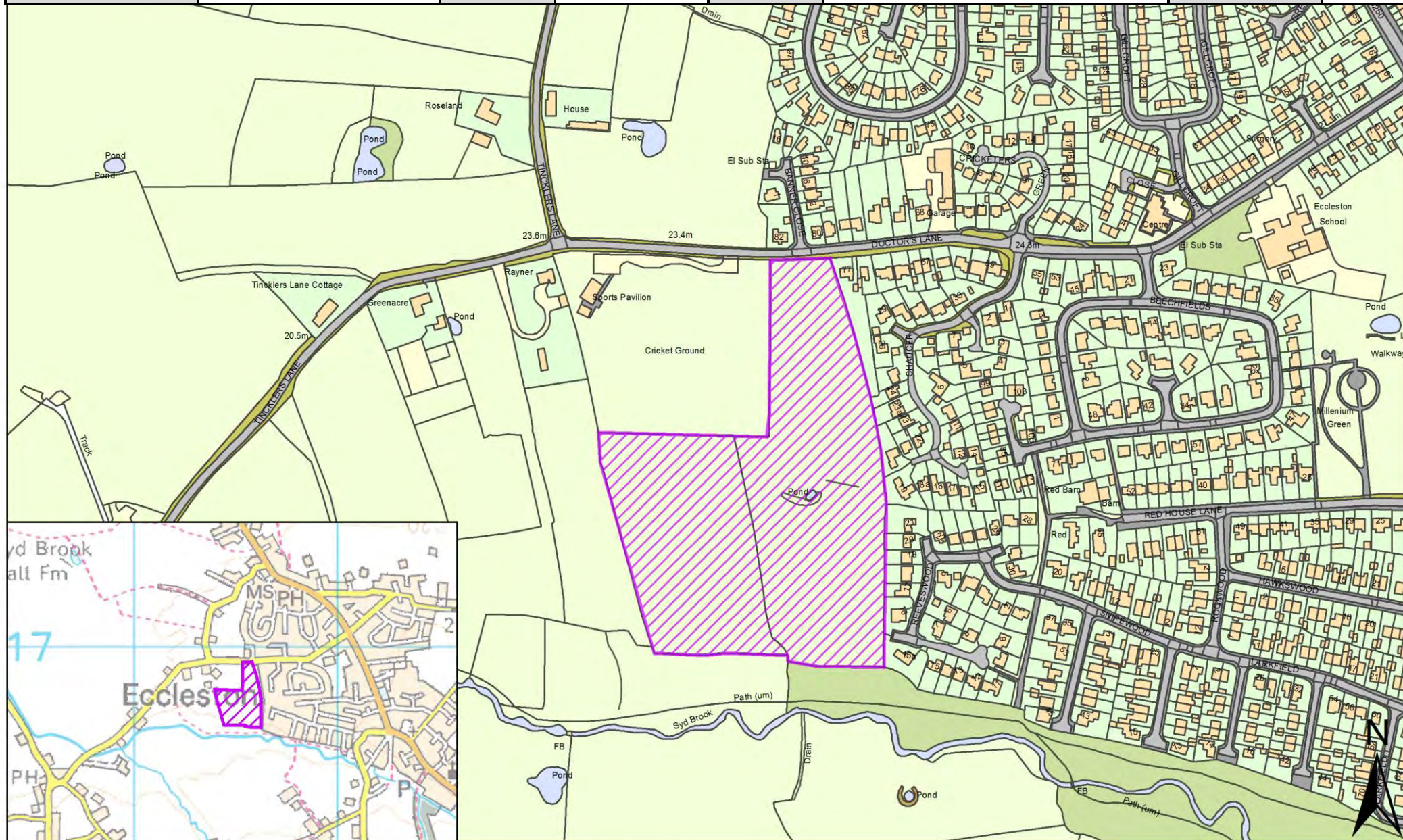
SHELAA Reference	19C113	Call for Sites Reference	CLCFS00357	DISTRICT	Chorley	WARD	Eccleston and Mawdesley
Address	Land off Shelly Drive, Eccleston, PR7 5PE						
Existing Use	Unused	SITE AREA	0.90	PROPOSAL	Housing	PAGE NUMBER	161



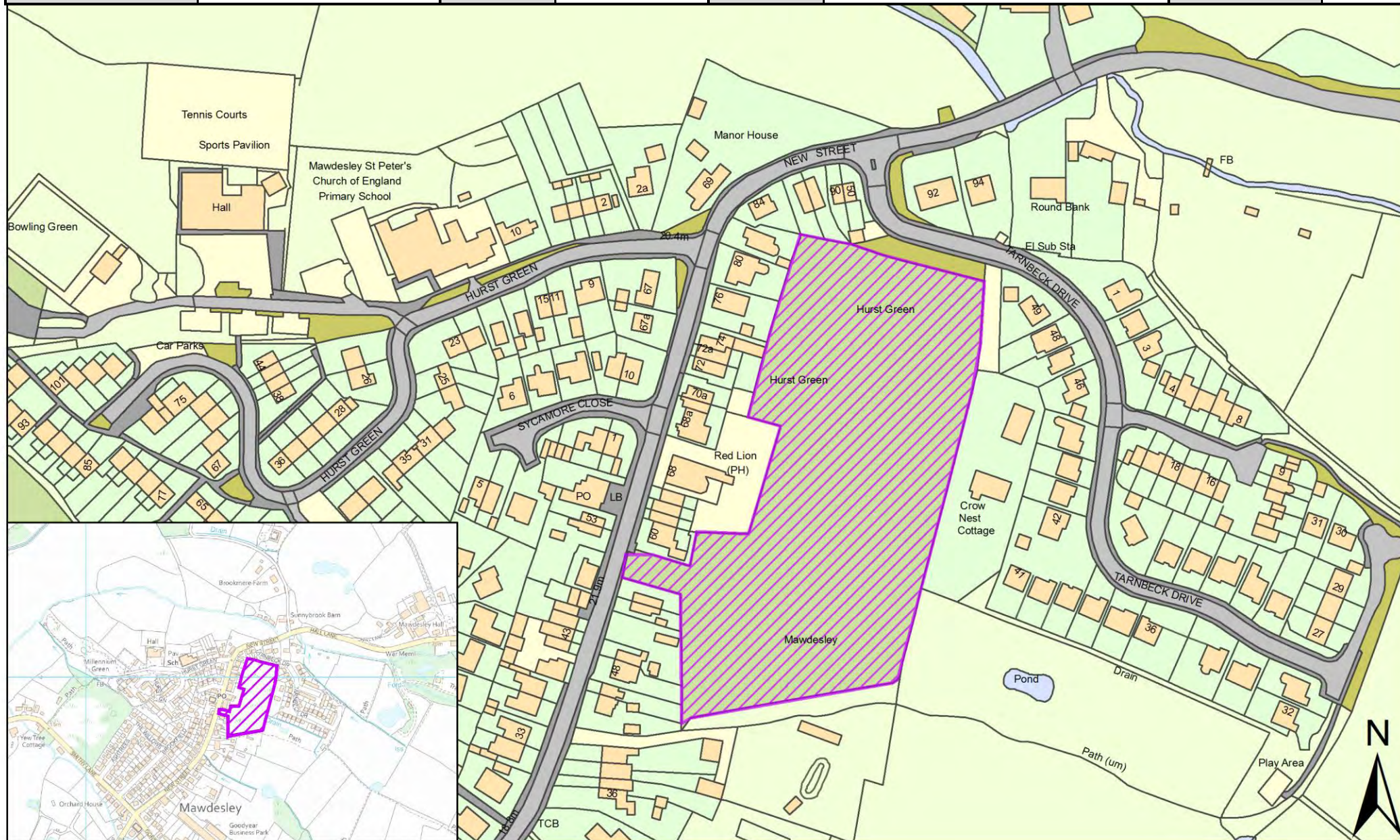
SHELAA Reference	19C115	Call for Sites Reference	CLCFS00373	DISTRICT	Chorley	WARD	Eccleston and Mawdesley
Address	Land East of Tinklers Lane, Eccleston, Chorley, PR7 5QU						
Existing Use	Agriculture	SITE AREA	0.82	PROPOSAL	Housing	PAGE NUMBER	162



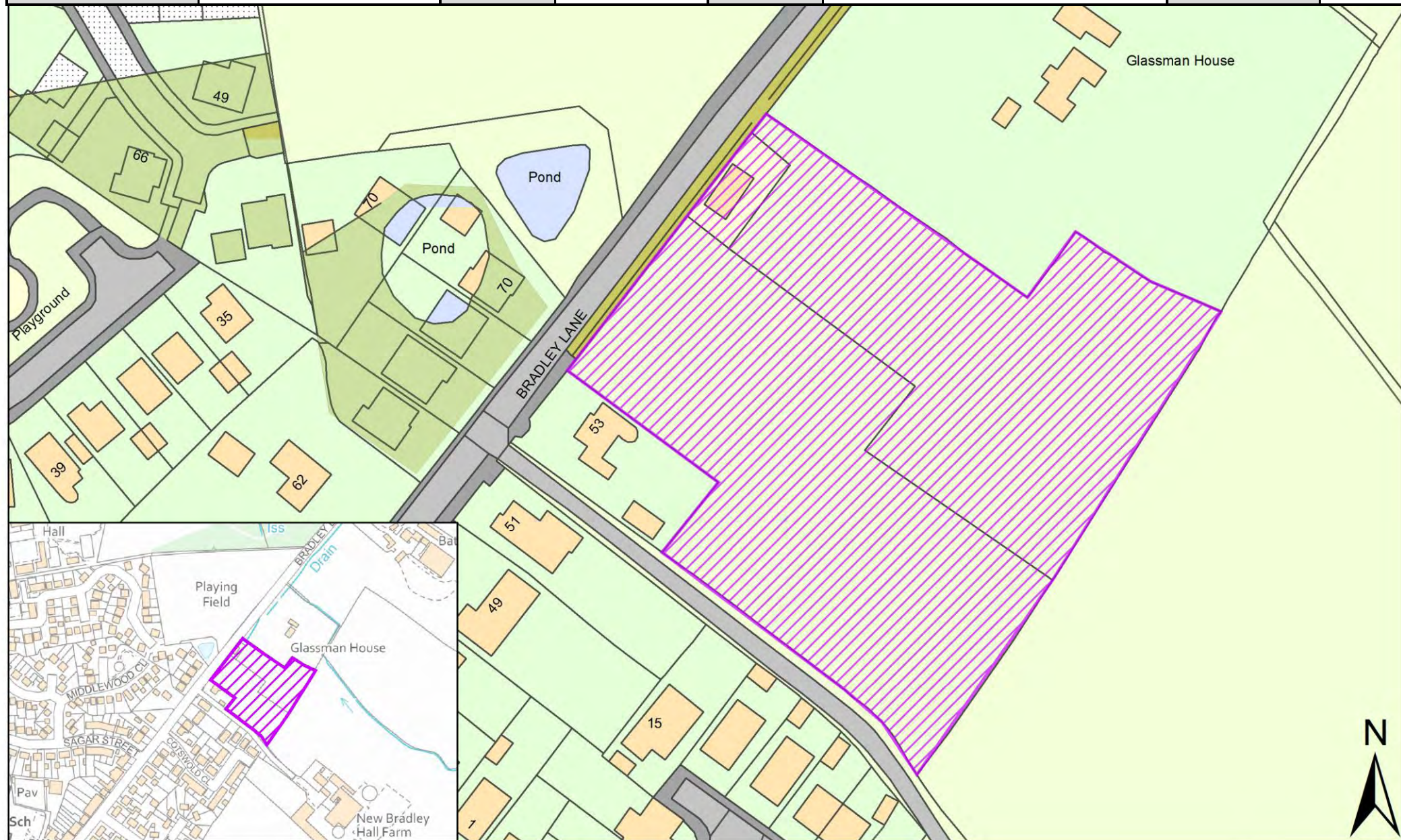
SHELAA Reference	19C126	Call for Sites Reference	CLCFS00404	DISTRICT	Chorley	WARD	Eccleston and Mawdesley
Address	Land South of Doctor's Lane Eccleston, Chorley, PR7 5QZ						
Existing Use	Agriculture	SITE AREA	4.60	PROPOSAL	Housing	PAGE NUMBER	163



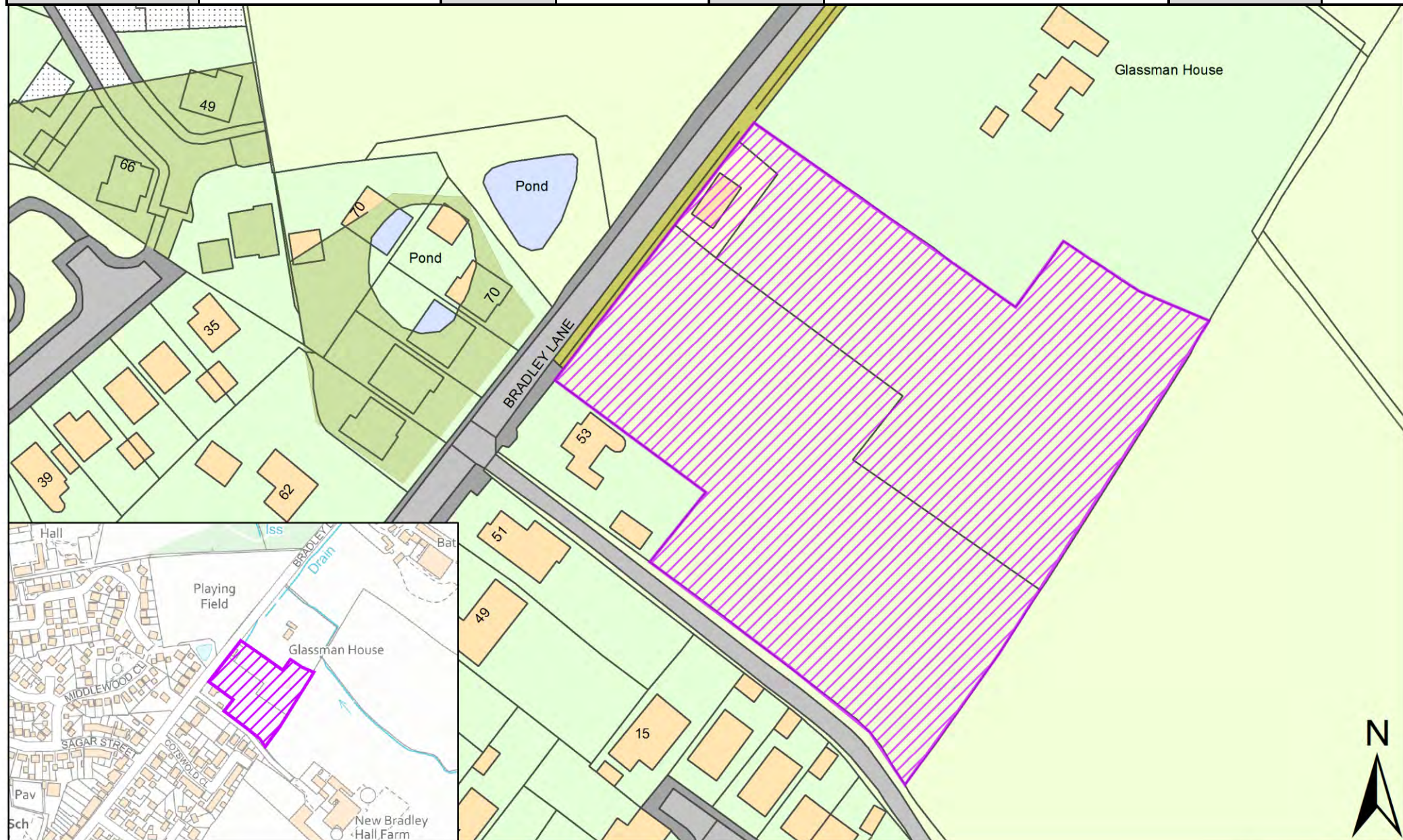
SHELAA Reference	19C127	Call for Sites Reference	CLCFS00411	DISTRICT	Chorley	WARD	Eccleston and Mawdesley
Address	Land to the East of New Street, Mawdesley, L40 2QW						
Existing Use	Vacant	SITE AREA	1.50	PROPOSAL	Housing		PAGE NUMBER 164



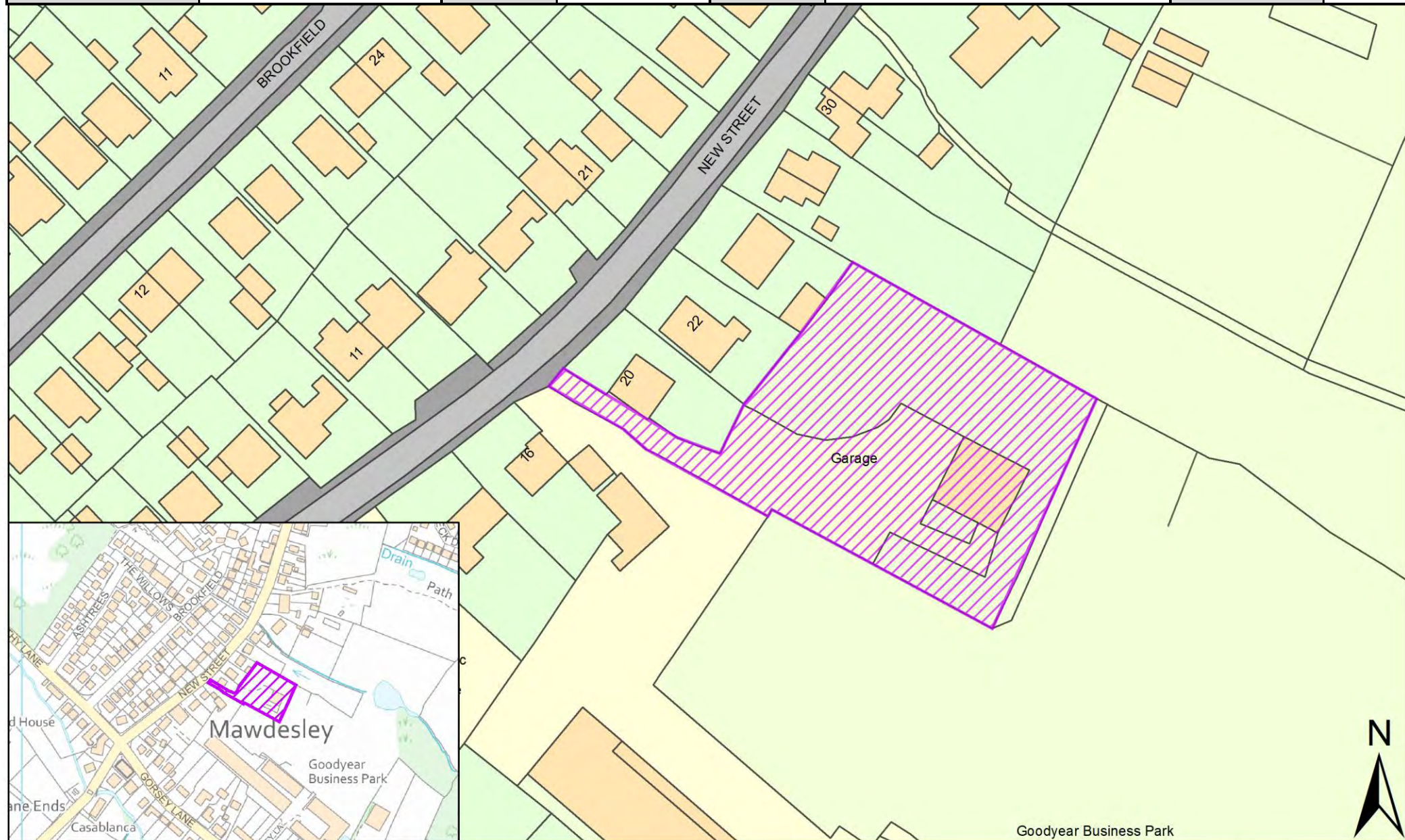
SHELAA Reference	19C141	Call for Sites Reference	CLCFS00466b	DISTRICT	Chorley	WARD	Eccleston and Mawdesley
Address	Bradley Lane, Eccleston, PR7 5RJ						
Existing Use	Agriculture	SITE AREA	0.84	PROPOSAL	Housing		PAGE NUMBER 165



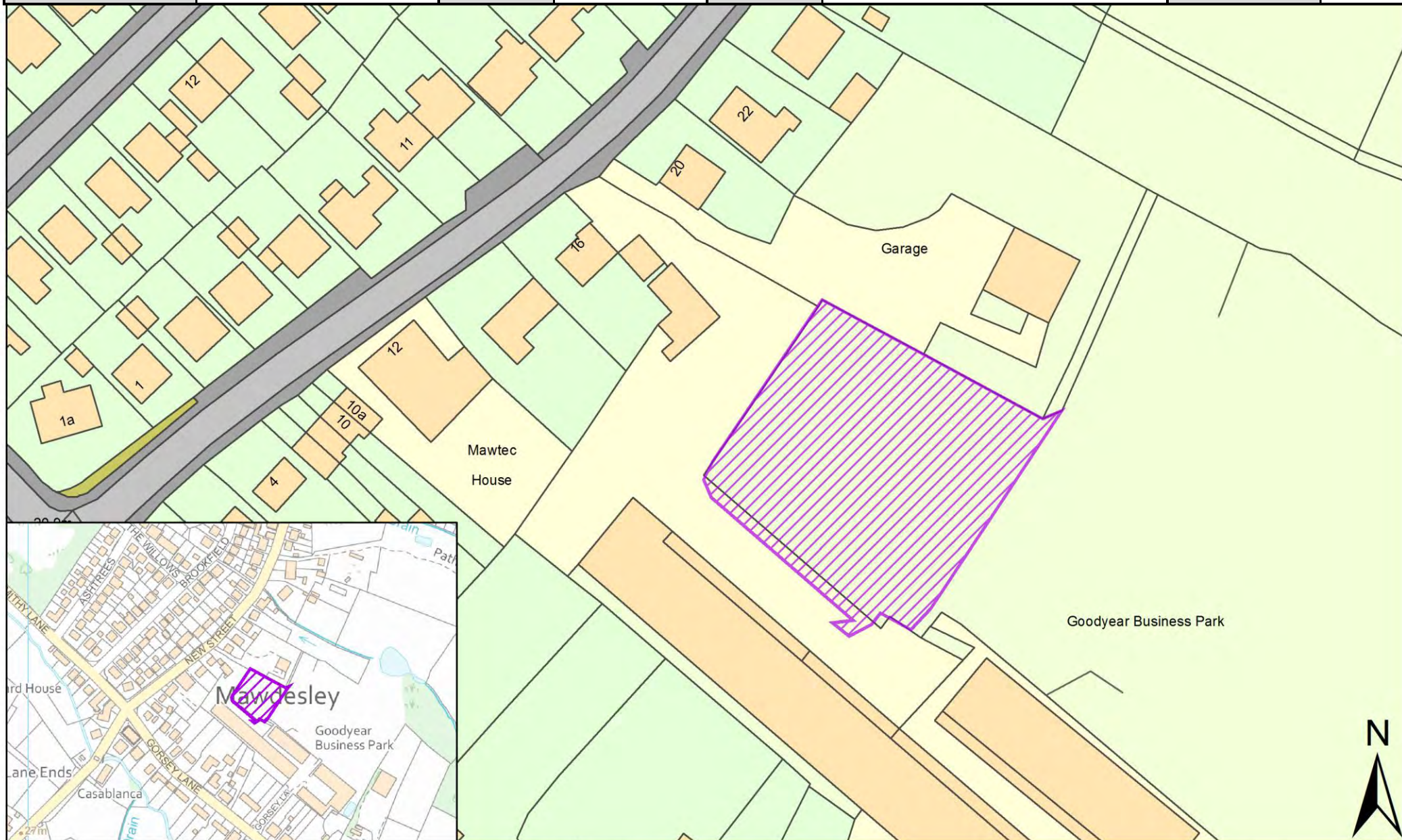
SHELAA Reference	19C148	Call for Sites Reference	CLCFS00493b	DISTRICT	Chorley	WARD	Eccleston and Mawdesley
Address	Bradley Lane, Eccleston, PR7 5RJ						
Existing Use	Agriculture	SITE AREA	0.82	PROPOSAL	Housing		PAGE NUMBER 166



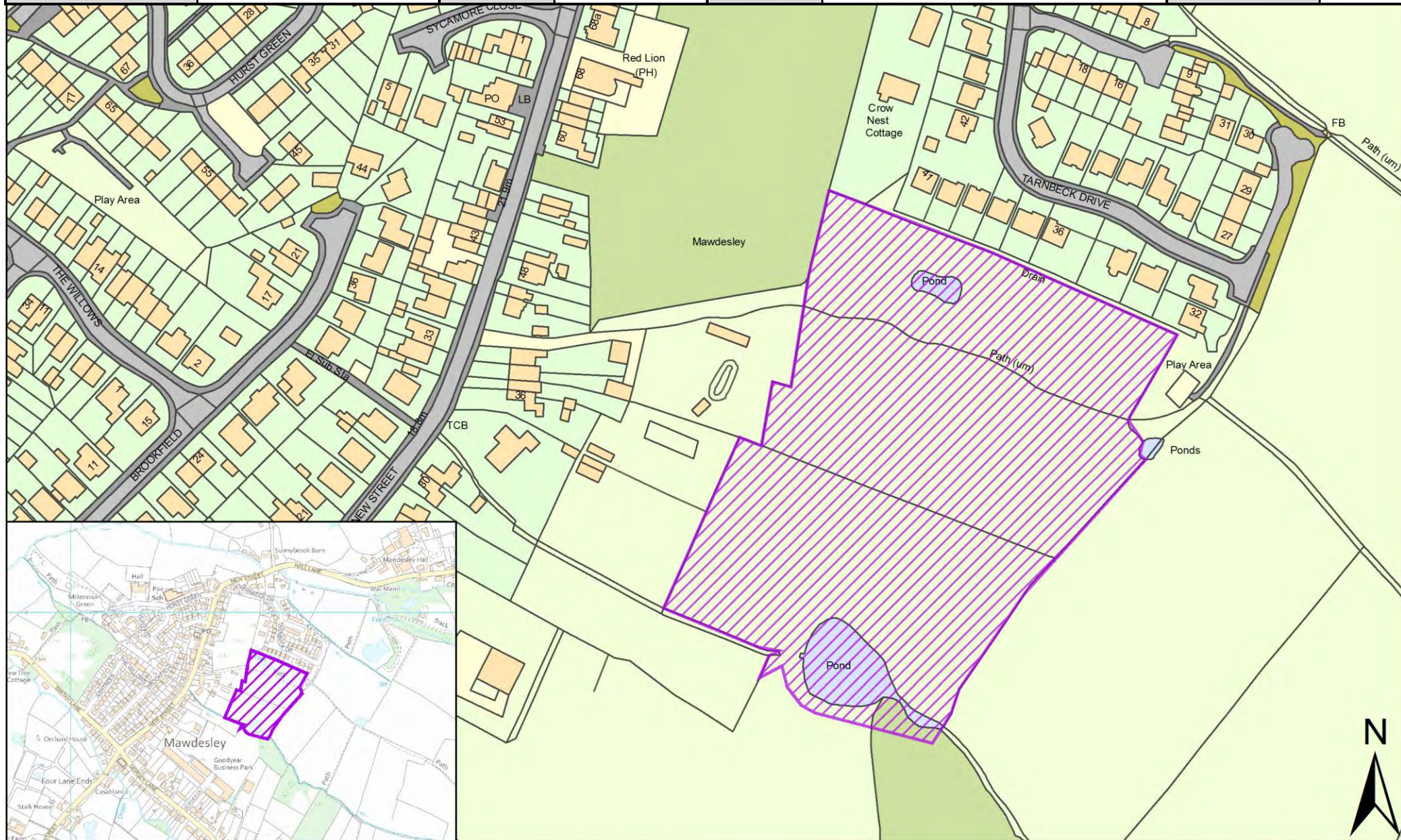
SHELAA Reference	19C152	Call for Sites Reference	CLCFS00516b	DISTRICT	Chorley	WARD	Eccleston and Mawdesley
Address	Land Adjoining 20 New Street Mawdesley, L40 2QP						
Existing Use	Vacant	SITE AREA	0.32	PROPOSAL	Housing	PAGE NUMBER	167



SHELAA Reference	19C170	Call for Sites Reference	Not applicable	DISTRICT	Chorley	WARD	Eccleston and Mawdesley
Address	Rear of New Street Mawdesley, L40 2QP						
Existing Use	Vacant	SITE AREA	0.25	PROPOSAL	Housing	PAGE NUMBER	168



SHELAA Reference	19C182	Call for Sites Reference	Not applicable	DISTRICT	Chorley	WARD	Eccleston and Mawdesley
Address	Land off Gorsey Lane, Mawdesley, L40 2QP						
Existing Use	Vacant	SITE AREA	2.47	PROPOSAL	Housing	PAGE NUMBER	169



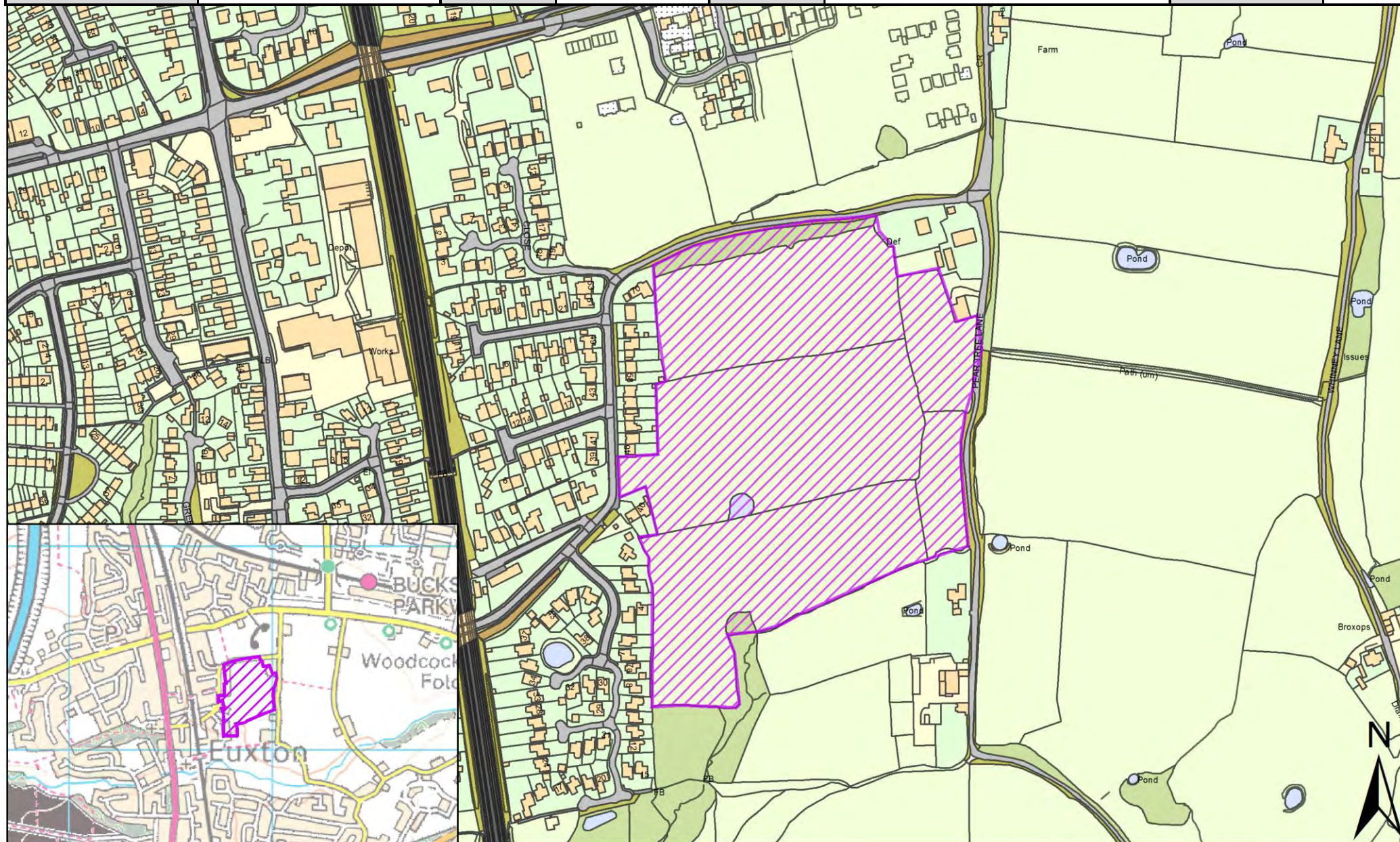
Site Plans: Euxton North Ward, Chorley

This section includes maps of the following sites.

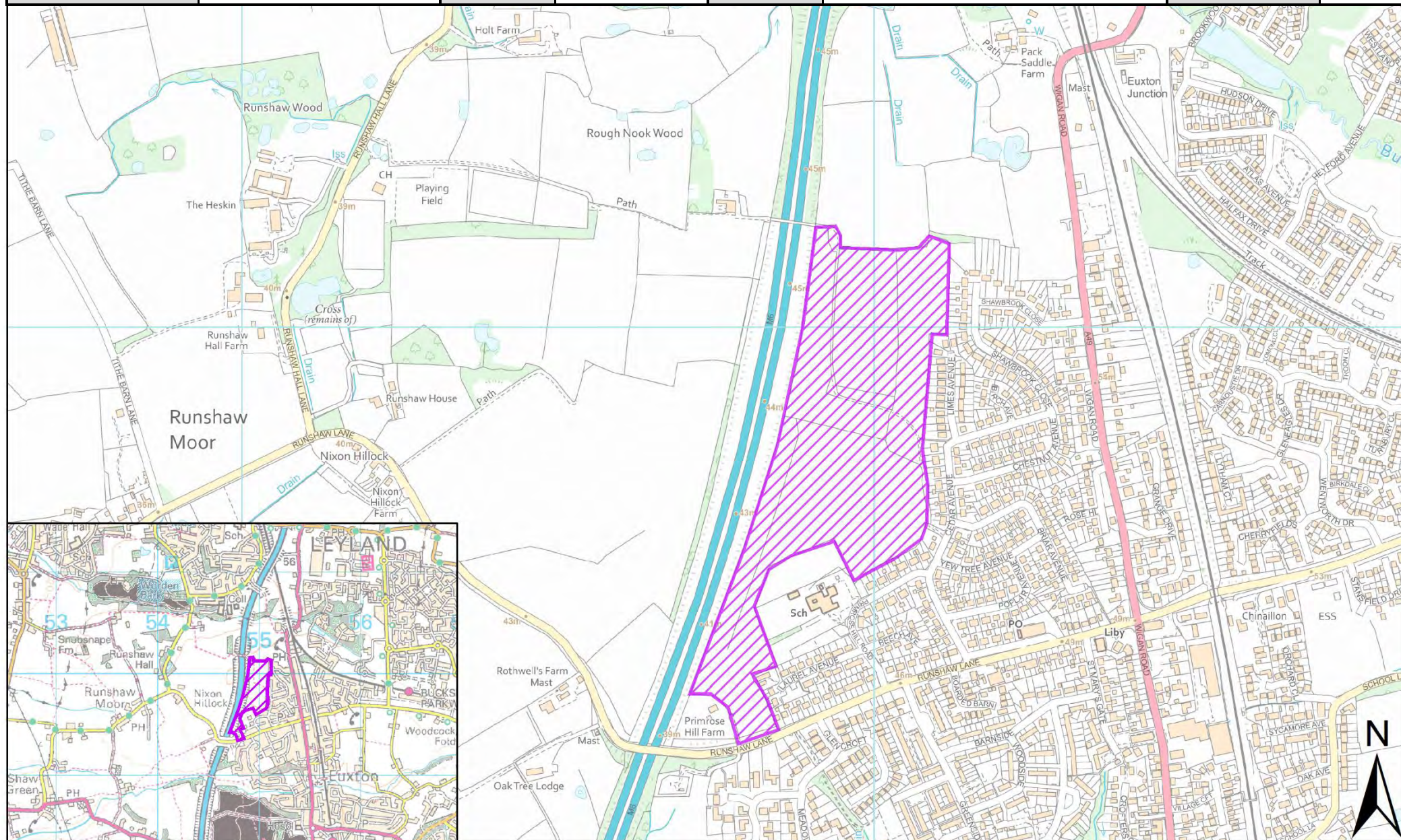
Call for Sites Reference	SHELAA Reference	Site Address	District	Ward	Site Area (Hectares)	Existing Use	Proposal
CLCFS00153	19C044	Land at Pear Tree Lane, Euxton, Chorley, PR7 6JL	Chorley	Euxton North	7.46	Agriculture	Housing
CLCFS00166	19C047	Land off Runshaw Lane, Euxton, PR7 6BA	Chorley	Euxton North	13.83	Agriculture	Housing
CLCFS00210	19C058	Land North of Altcar Lane, Leyland, PR7 6HH	Chorley	Euxton North	6.03	Agriculture	Housing
CLCFS00256	19C070	Pear Tree Farm, Pear Tree Lane, Chorley, PR7 6NG	Chorley	Euxton North	6.13	Agriculture	Housing
CLCFS00375	19C116	Land West of Limes Avenue and Cedar Avenue, Euxton, PR7 6BJ	Chorley	Euxton North	7.01	Agriculture	Housing
<i>Not applicable</i>	19C179	Land at Greenside, Euxton, PR7 6AP	Chorley	Euxton North	0.68	Vacant	Housing
CLCFS00042	19C194p	Land behind Houses on Cedar & Limes Avenues, Euxton, PR7 6BB/PR7 6BJ	Chorley	Euxton North	17.73	Agriculture	Protection
CLCFS00043	19C195p	Land behind The Croft, Euxton, PR7 6LH	Chorley	Euxton North	8.50	Agriculture	Protection
CLCFS00053	19C202p	Land Adjacent School Lane/Pear Tree Lane, PR7 6NG	Chorley	Euxton North	14.56	Agriculture	Protection
CLCFS00054	19C203p	Land between The Croft and Dawber's Lane (to the east of the M6) Euxton, PR7 6LH	Chorley	Euxton North	14.56	Agriculture	Protection
CLCFS00066	19C206p	Land Adjacent School Lane/Pear tree lane, roughly PR7 6NG	Chorley	Euxton North	14.14	Agriculture	Protection
CLCFS00067	19C207p	Land Adjacent School Lane/Pear Tree Lane, PR7 6NG	Chorley	Euxton North	12.61	Agriculture	Protection
CLCFS00068	19C208p	Land between The Croft and Dawber's Lane (to the east of the M6) Euxton, PR7 6LH	Chorley	Euxton North	45.39	Agriculture	Protection
CLCFS00069	19C209p	Land between The Croft and Dawber's Lane (to the east of the M6) Euxton, PR7 6LH	Chorley	Euxton North	38.65	Agriculture	Protection
CLCFS00103	19C210p	Land to the rear of Limes Avenue and Shawbrook Close, Euxton, PR7 6BJ	Chorley	Euxton North	24.35	Agriculture	Protection
CLCFS00108	19C211p	Land to Rear of Shawbrook Close, Limes Avenue and Cedar Avenue, Euxton, PR7 6BJ	Chorley	Euxton North	28.73	Agriculture	Protection
CLCFS00141	19C214p	Land behind The Croft, PR7 6LH	Chorley	Euxton North	75.19	Agriculture	Protection
CLCFS00143	19C215p	Land behind The Croft, PR7 6LH	Chorley	Euxton North	75.19	Agriculture	Protection
CLCFS00212	19C218p	Land behind Limes Avenue in Euxton, PR7 6BJ	Chorley	Euxton North	15.74	Agriculture	Protection

Call for Sites Reference	SHELAA Reference	Site Address	District	Ward	Site Area (Hectares)	Existing Use	Proposal
CLCFS00218	19C221p	Land behind Limes Avenue in Euxton, PR7 6BJ	Chorley	Euxton North	28.87	Agriculture	Protection
CLCFS00219	19C222p	Fields behind Limes Avenue and Shawbrook Close, PR7 6BJ	Chorley	Euxton North	30.63	Agriculture	Protection
CLCFS00264	19C223p	Land Behind The Croft, from Runshaw Lane to Dawbers Lane and Millenium Green, PR7 6LA	Chorley	Euxton North	70.25	Agriculture	Protection
CLCFS00347	19C225p	Land behind The Croft, Euxton, PR7 6LA	Chorley	Euxton North	75.19	Agriculture	Protection
CLCFS00408	19C226p	Land to rear of The Croft, from Runshaw Lane to Dawbers Lane and Millennium Green, PR7 6LA	Chorley	Euxton North	70.18	Agriculture	Protection

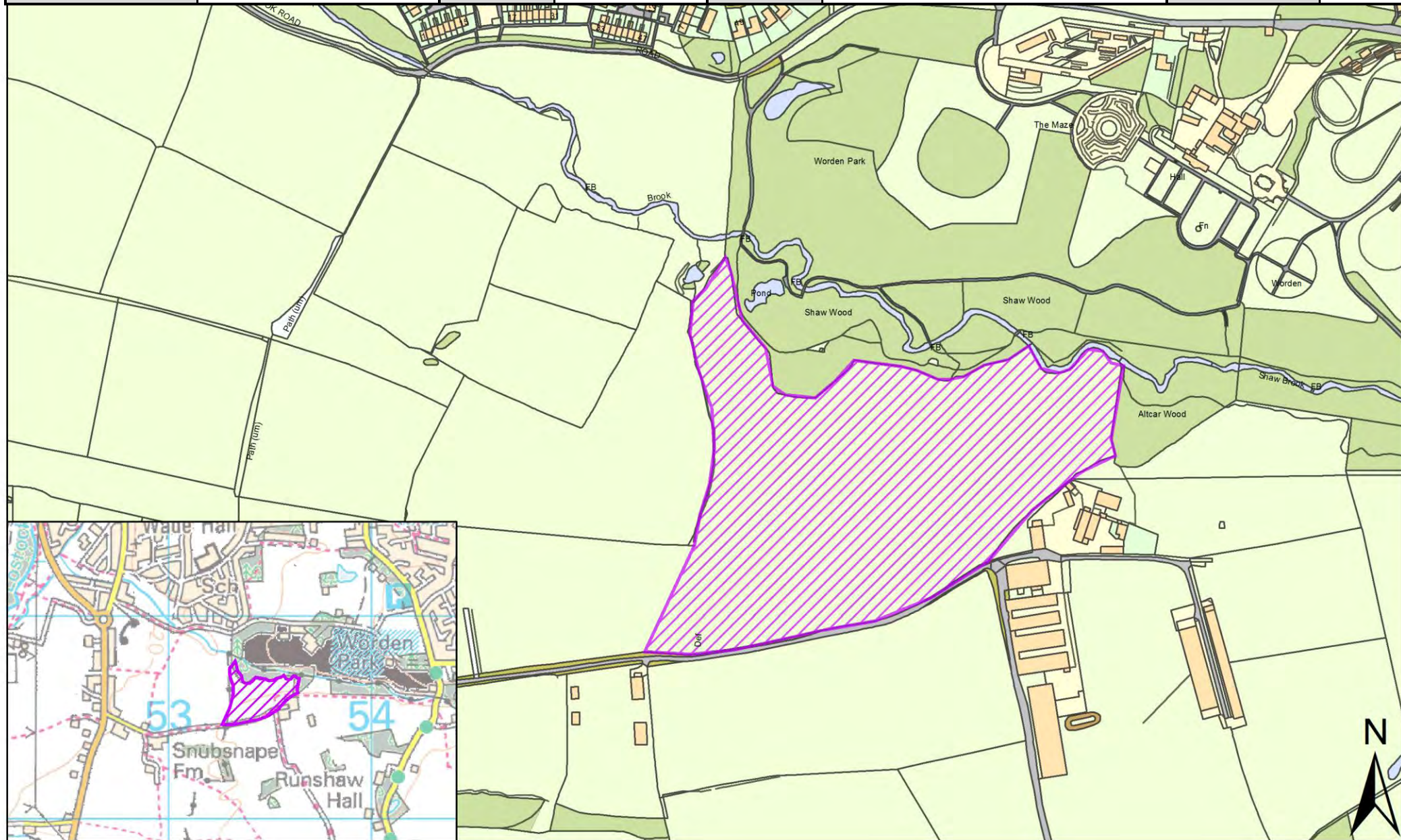
SHELAA Reference	19C044	Call for Sites Reference	CLCFS00153	DISTRICT	Chorley	WARD	Euxton North
Address	Land at Pear Tree Lane, Euxton, Chorley, PR7 6JL						
Existing Use	Agriculture	SITE AREA	7.46	PROPOSAL	Housing	PAGE NUMBER	172



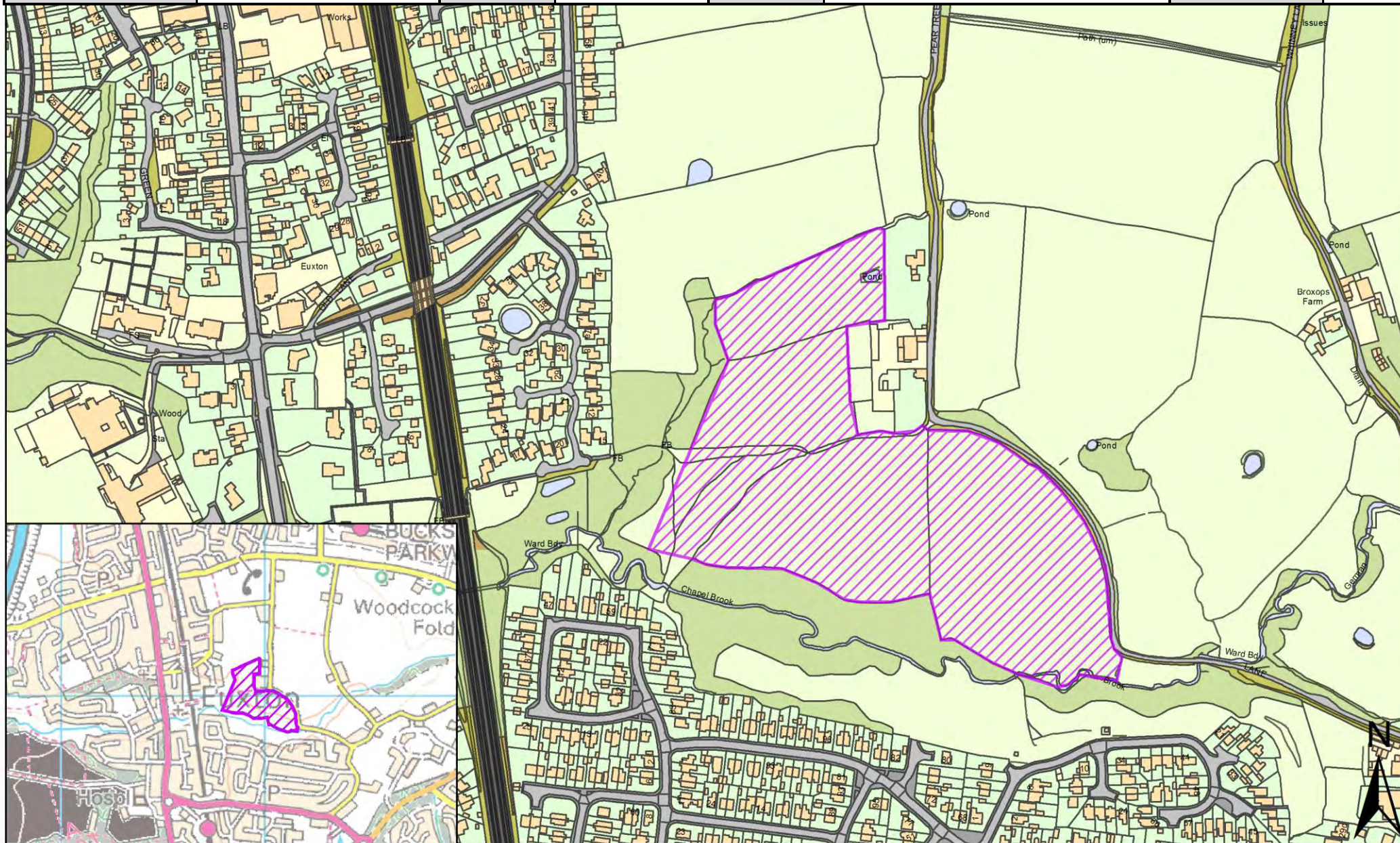
SHELAA Reference	19C047	Call for Sites Reference	CLCFS00166	DISTRICT	Chorley	WARD	Euxton North
Address	Land off Runshaw Lane, Euxton, PR7 6BA						
Existing Use	Agriculture	SITE AREA	13.83	PROPOSAL	Housing	PAGE NUMBER	173



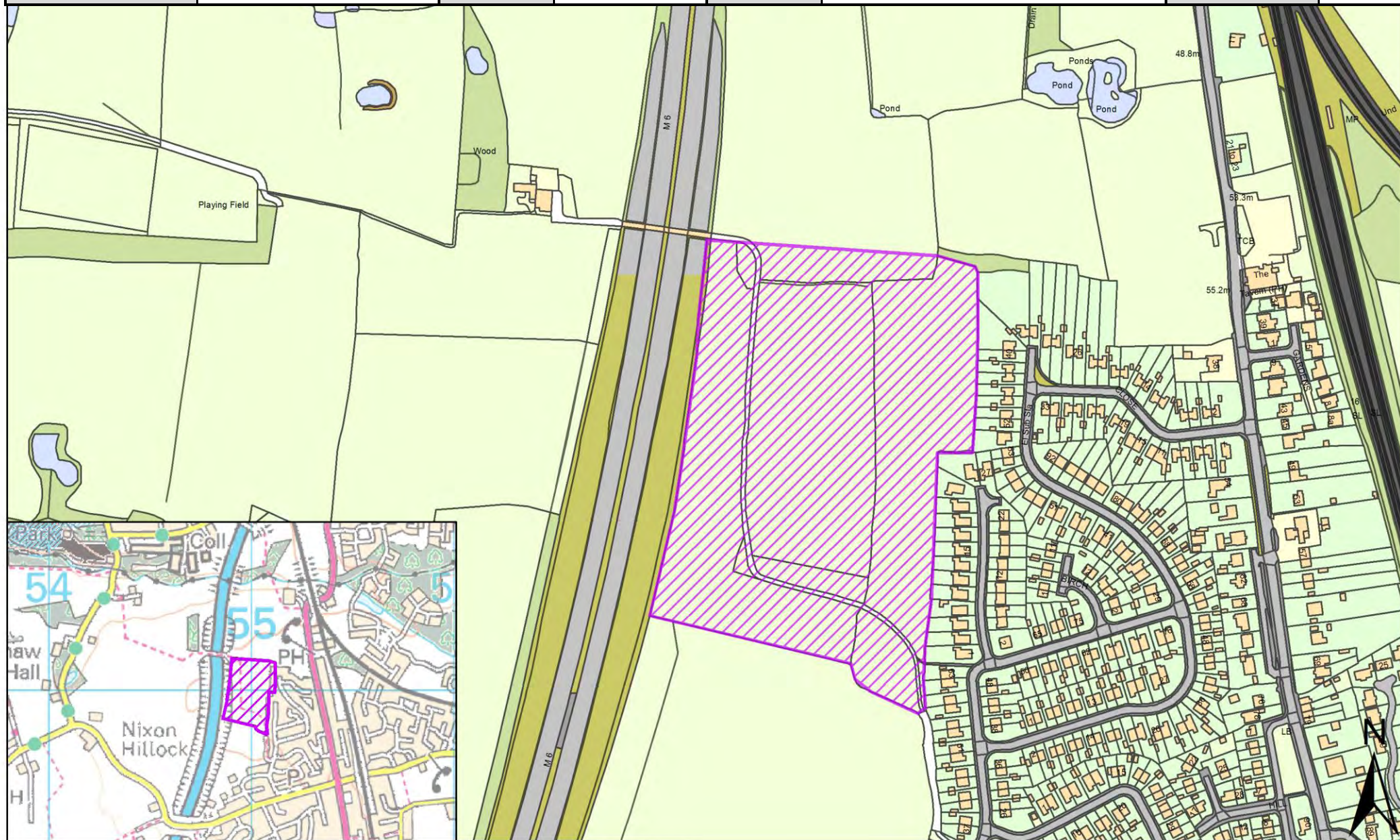
SHELAA Reference	19C058	Call for Sites Reference	CLCFS00210	DISTRICT	Chorley	WARD	Euxton North
Address	Land North of Altcar Lane, Leyland, PR7 6HH						
Existing Use	Agriculture	SITE AREA	6.03	PROPOSAL	Housing	PAGE NUMBER	174



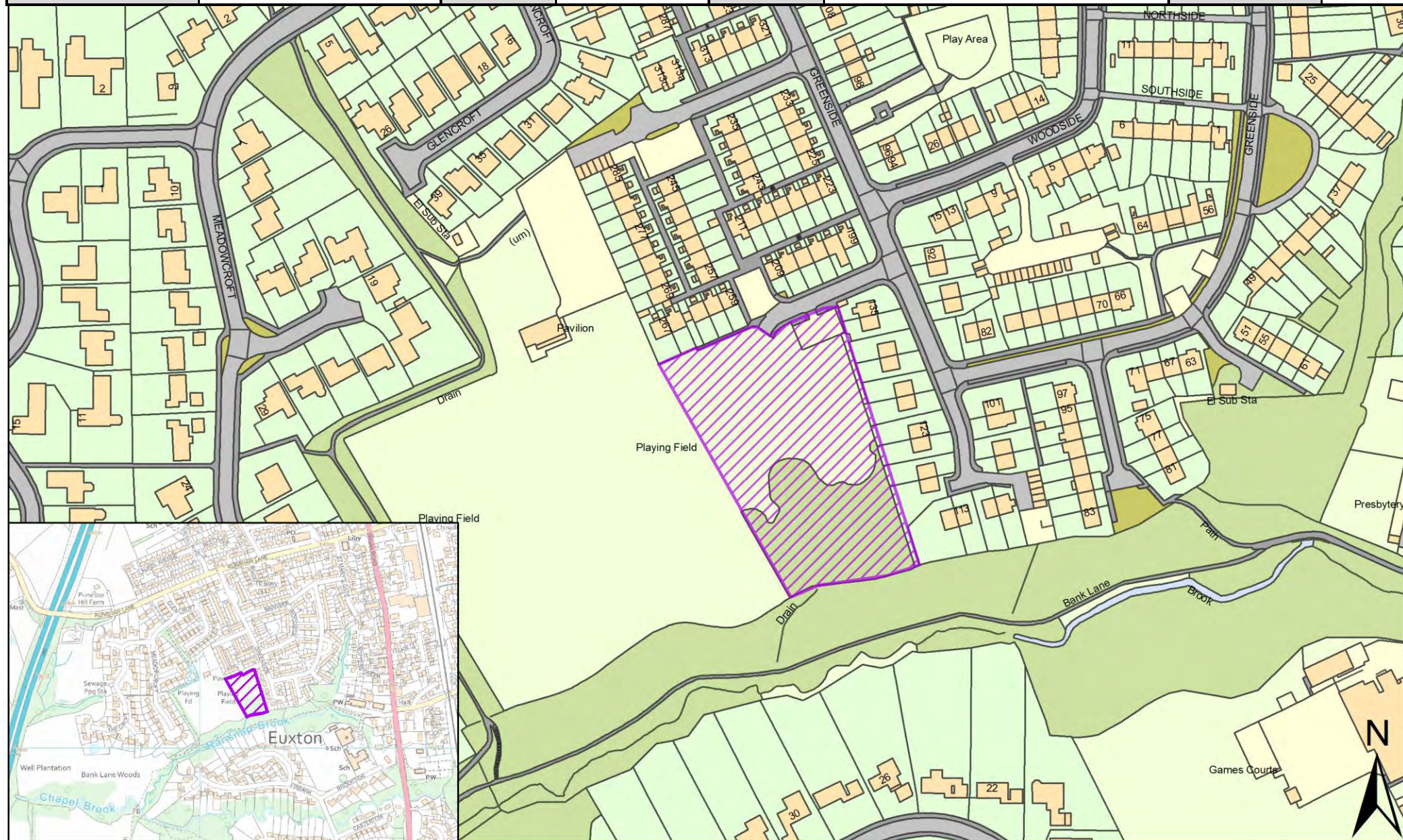
SHELAA Reference	19C070	Call for Sites Reference	CLCFS00256	DISTRICT	Chorley	WARD	Euxton North
Address	Pear Tree Farm, Pear Tree Lane, Chorley, PR7 6NG						
Existing Use	Agriculture	SITE AREA	6.13	PROPOSAL	Housing		PAGE NUMBER 175



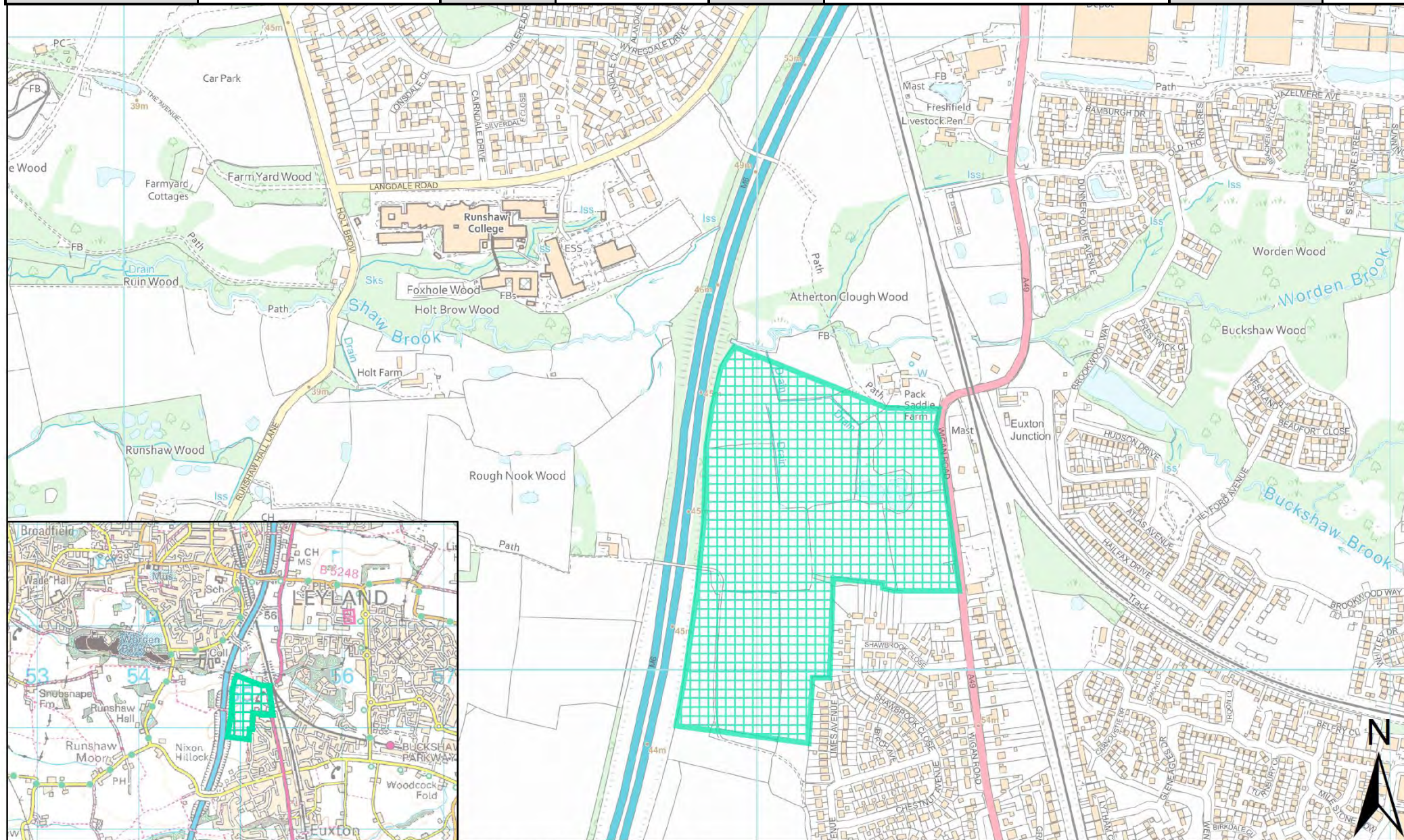
SHELAA Reference	19C116	Call for Sites Reference	CLCFS00375	DISTRICT	Chorley	WARD	Euxton North
Address	Land West of Limes Avenue and Cedar Avenue, Euxton, PR7 6BJ						
Existing Use	Agriculture	SITE AREA	7.01	PROPOSAL	Housing	PAGE NUMBER	176



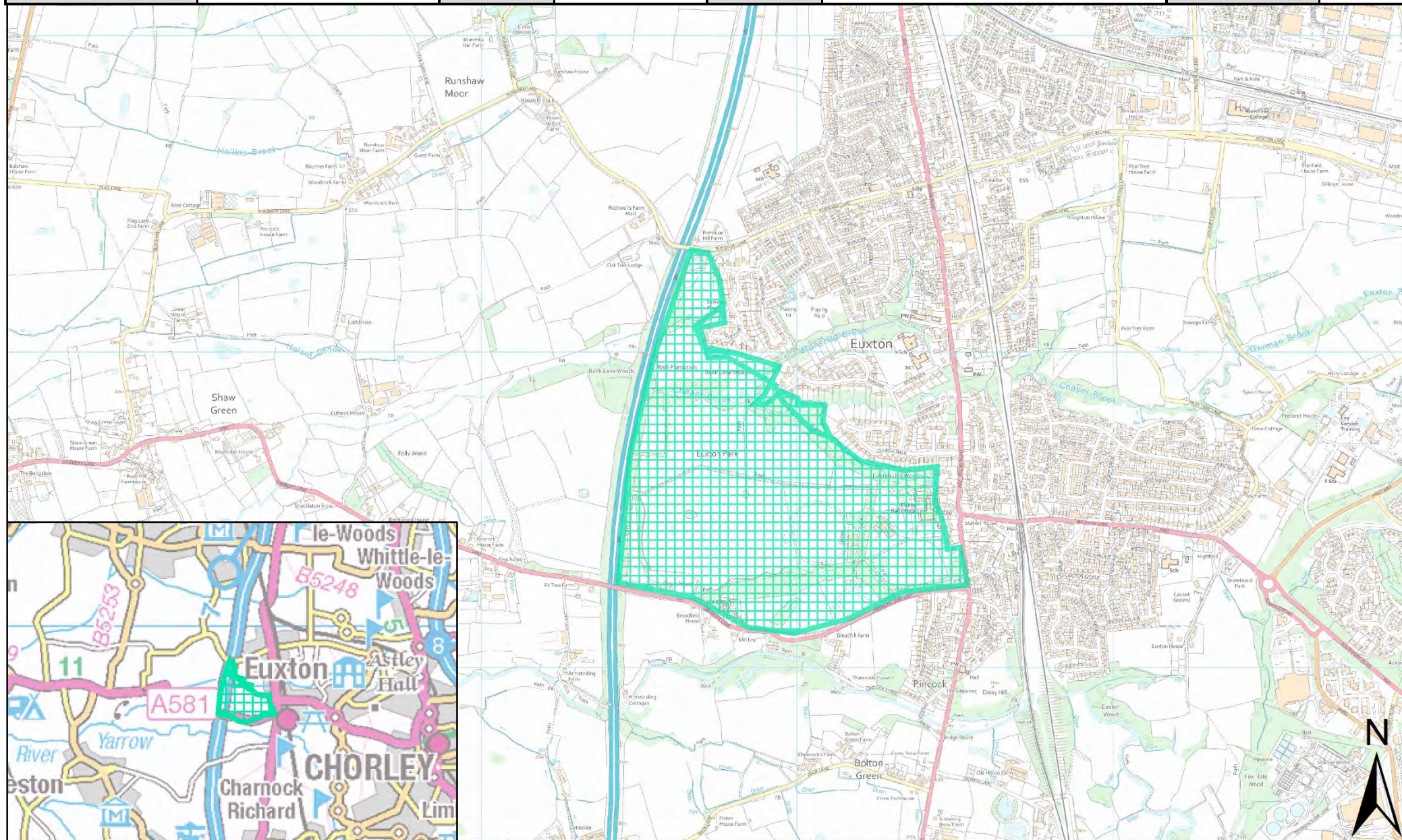
SHELAA Reference	19C179	Call for Sites Reference	Not applicable	DISTRICT	Chorley	WARD	Euxton North
Address	Land at Greenside, Euxton, PR7 6AP						
Existing Use	Vacant	SITE AREA	0.68	PROPOSAL	Housing		PAGE NUMBER 177



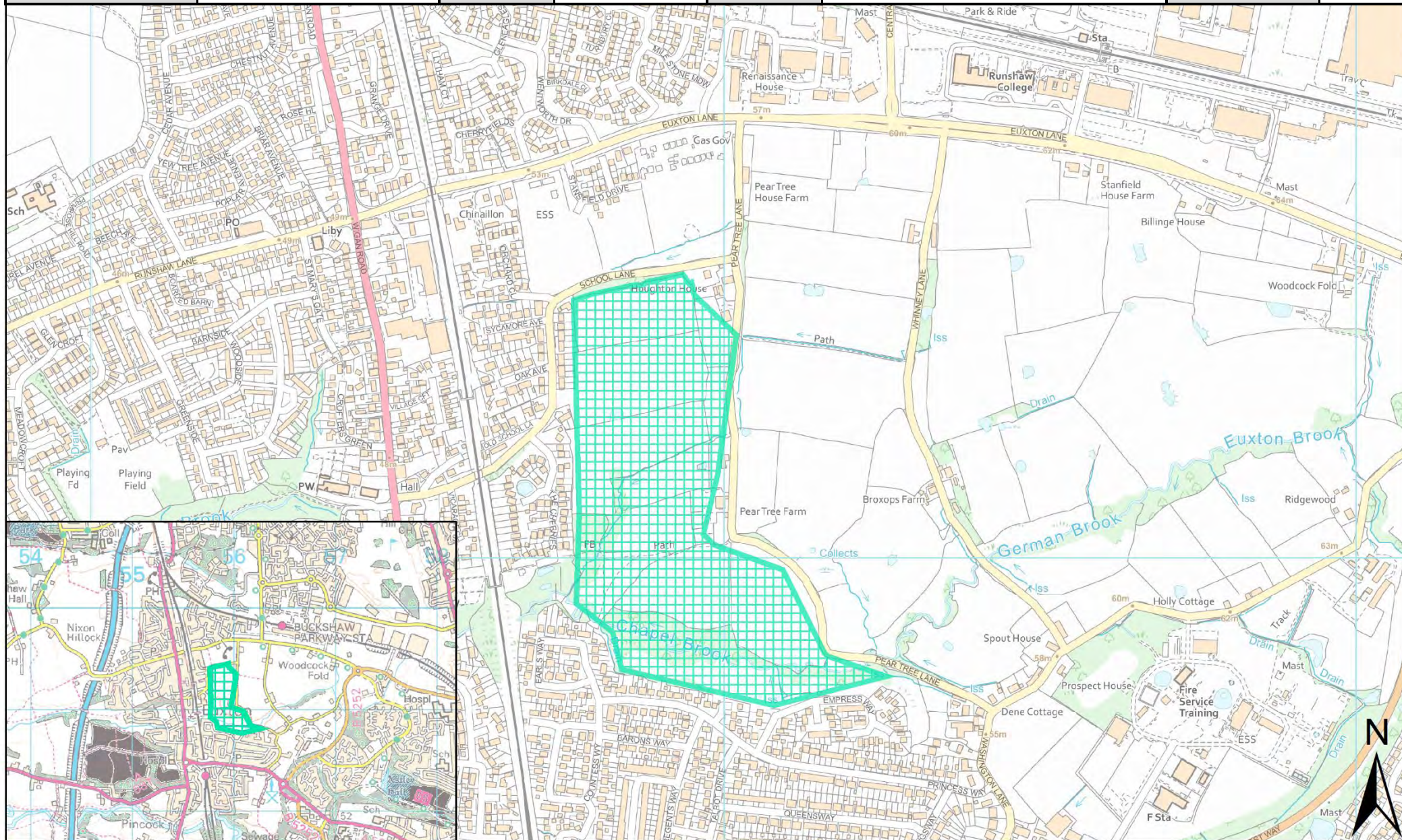
SHELAA Reference	19C194p	Call for Sites Reference	CLCFS00042	DISTRICT	Chorley	WARD	Euxton North
Address	Land behind Houses on Cedar & Limes Avenues, Euxton, PR7 6BB/PR7 6BJ						
Existing Use	Agriculture	SITE AREA	17.73	PROPOSAL	Protection	PAGE NUMBER	178



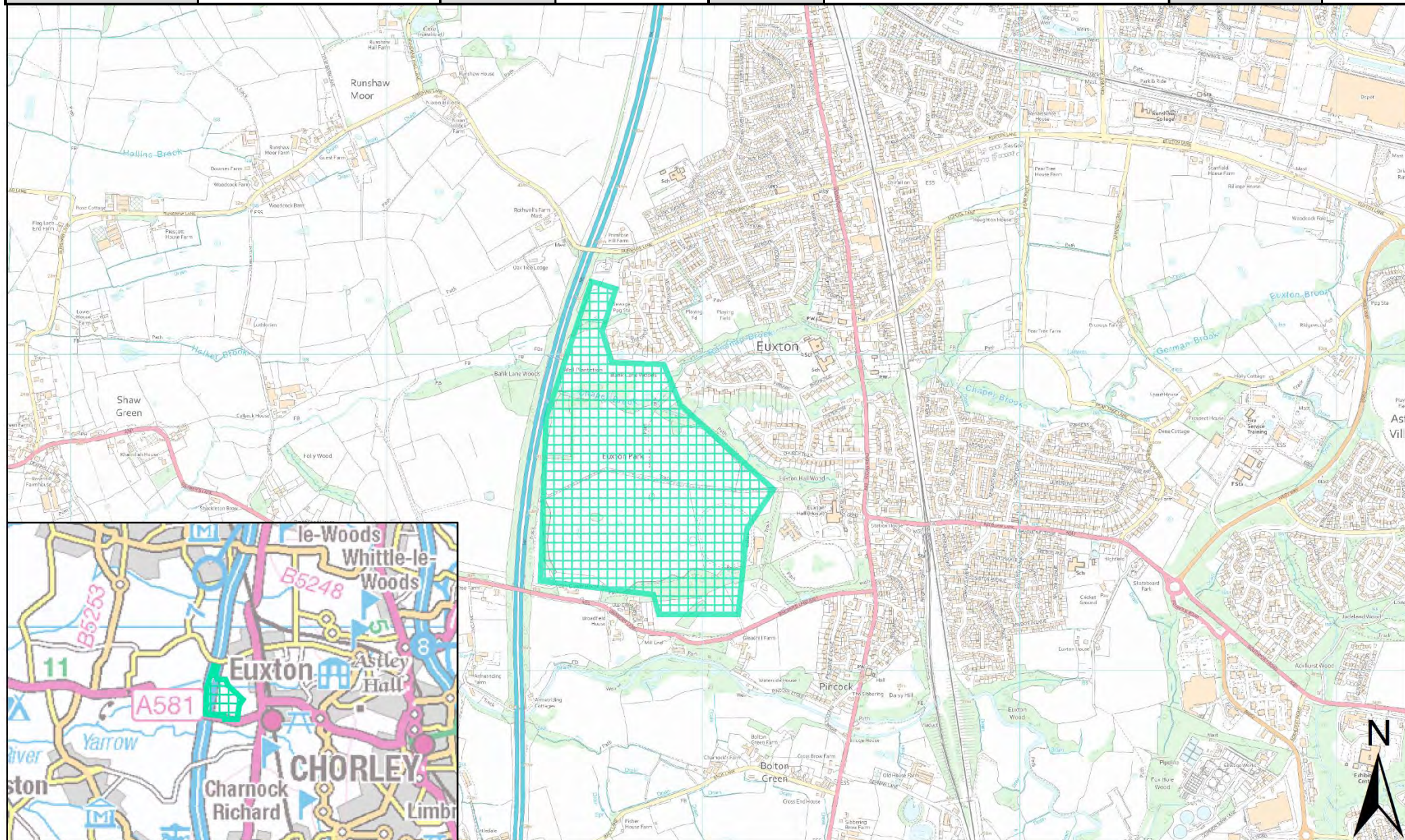
SHELAA Reference	19C195p	Call for Sites Reference	CLCFS00043	DISTRICT	Chorley	WARD	Euxton North
Address	Land behind The Croft, Euxton, PR7 6LH						
Existing Use	Agriculture	SITE AREA	8.50	PROPOSAL	Protection	PAGE NUMBER	179



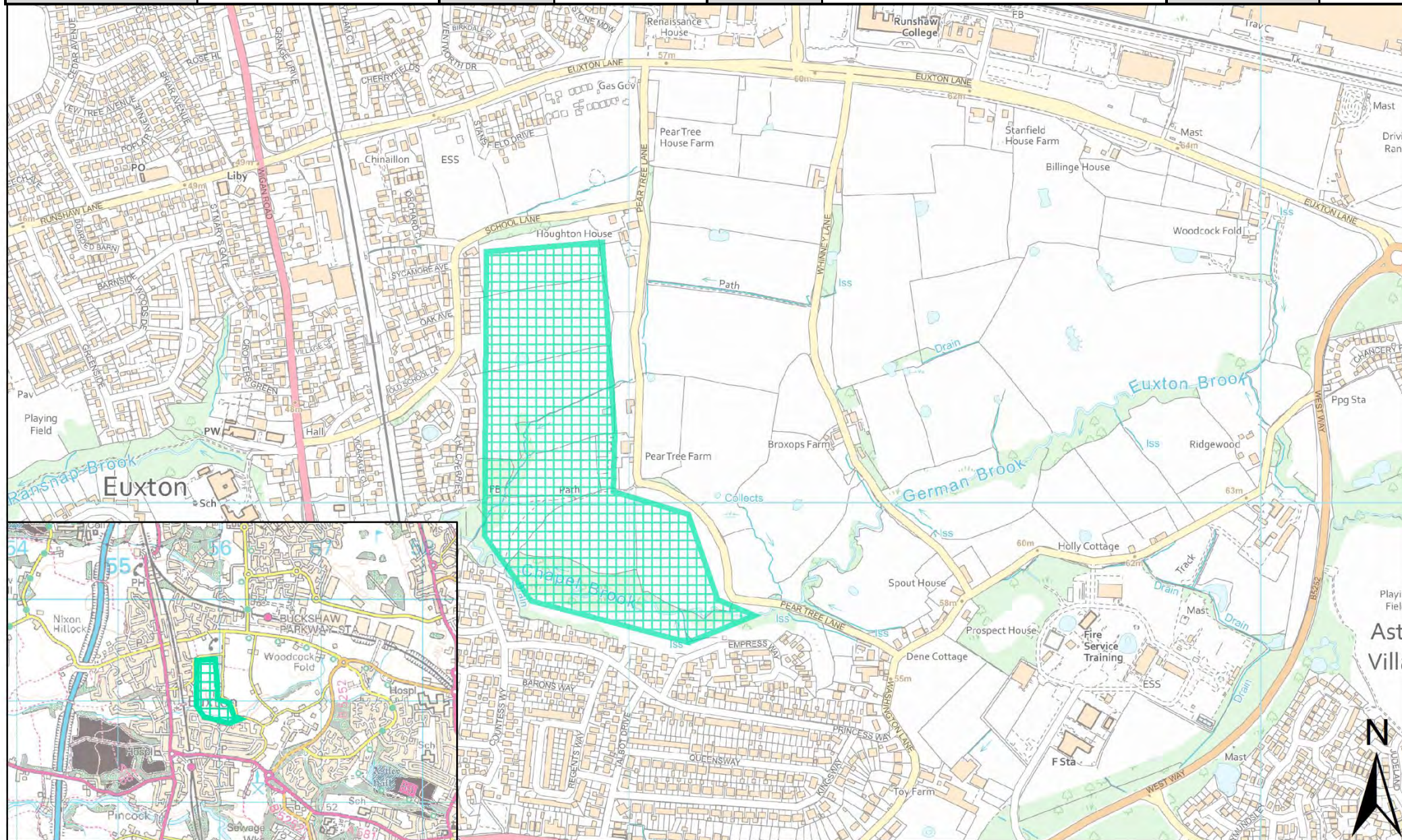
SHELAA Reference	19C202p	Call for Sites Reference	CLCFS00053	DISTRICT	Chorley	WARD	Euxton North
Address	Land Adjacent School Lane/Pear Tree Lane, PR7 6NG						
Existing Use	Agriculture	SITE AREA	14.56	PROPOSAL	Protection	PAGE NUMBER	180



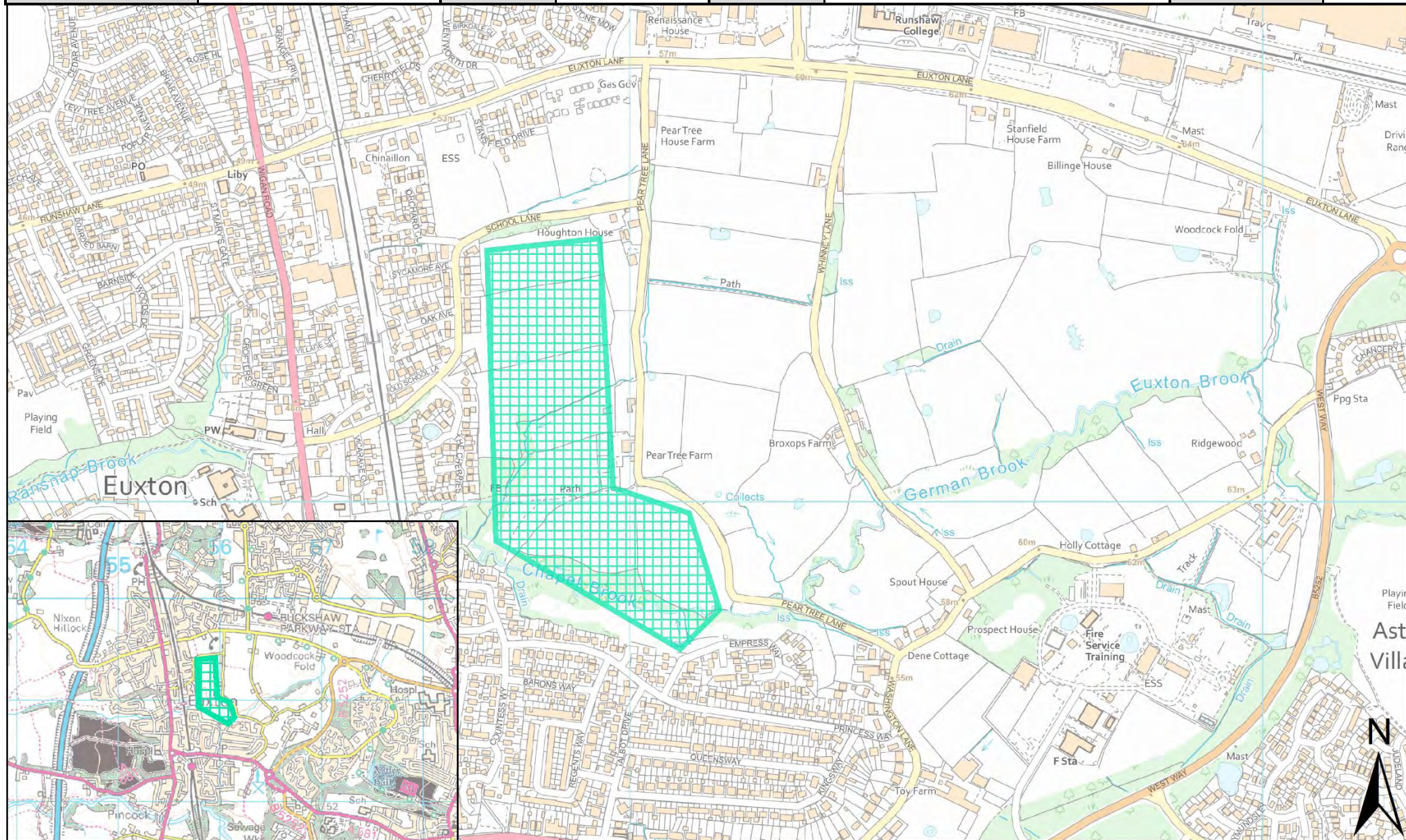
SHELAA Reference	19C203p	Call for Sites Reference	CLCFS00054	DISTRICT	Chorley	WARD	Euxton North
Address	Land between The Croft and Dawber's Lane (to the east of the M6) Euxton, PR7 6LH						
Existing Use	Agriculture	SITE AREA	14.56	PROPOSAL	Protection	PAGE NUMBER	181



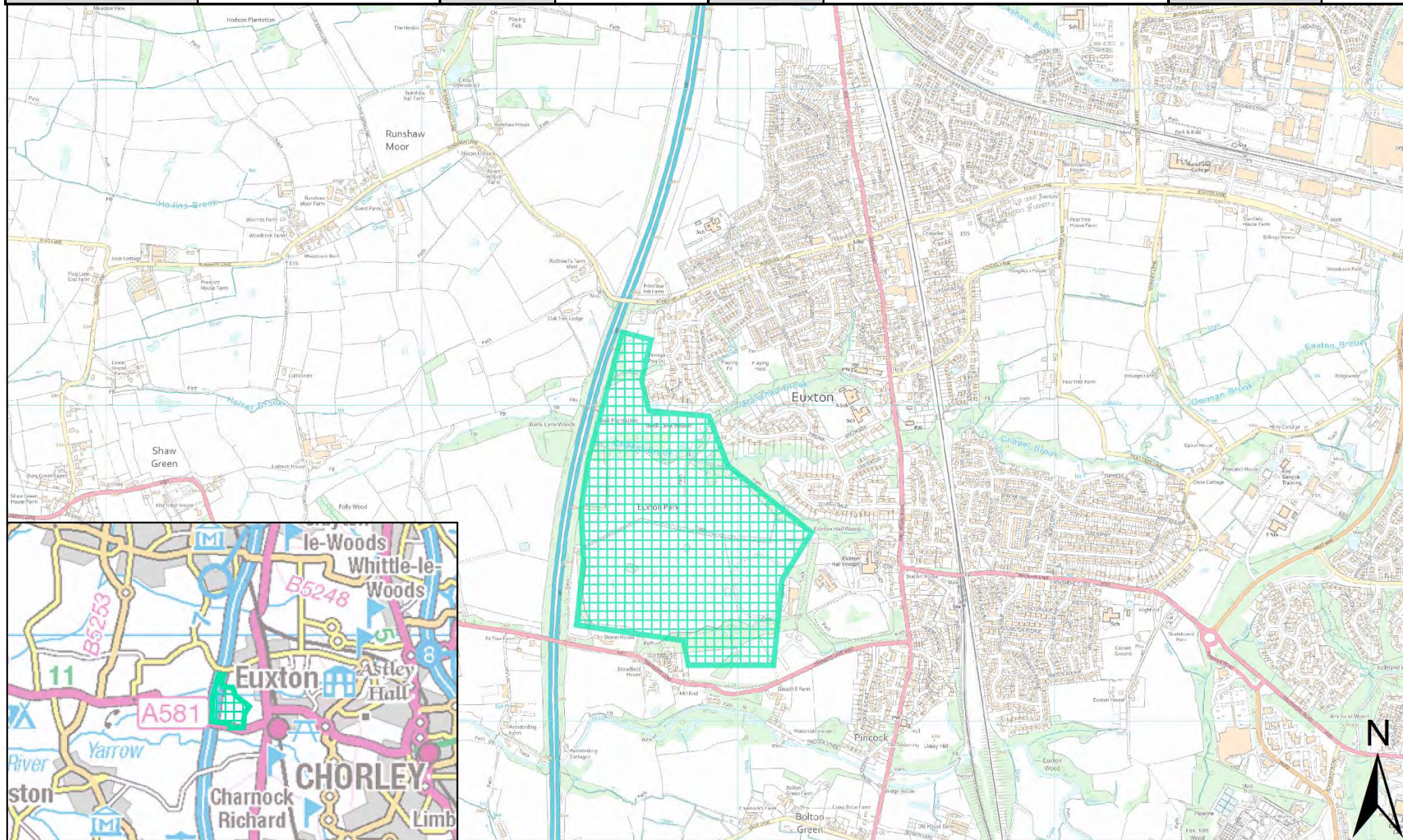
SHELAA Reference	19C206p	Call for Sites Reference	CLCFS00066	DISTRICT	Chorley	WARD	Euxton North
Address	Land Adjacent School Lane/Pear tree lane, roughly PR7 6NG						
Existing Use	Agriculture	SITE AREA	14.14	PROPOSAL	Protection	PAGE NUMBER	182



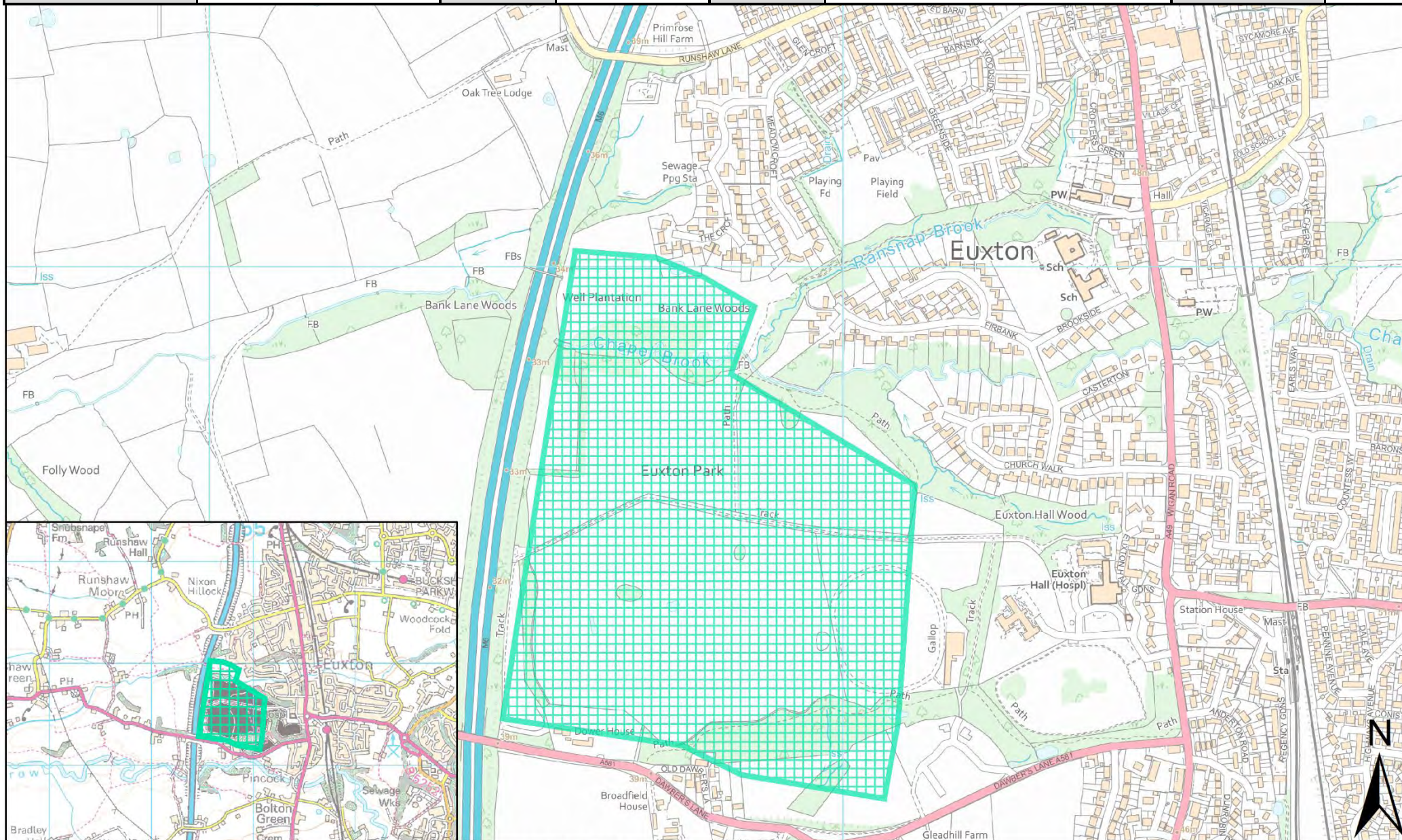
SHELAA Reference	19C207p	Call for Sites Reference	CLCFS00067	DISTRICT	Chorley	WARD	Euxton North
Address	Land Adjacent School Lane/Pear Tree Lane, PR7 6NG						
Existing Use	Agriculture	SITE AREA	12.61	PROPOSAL	Protection	PAGE NUMBER	183



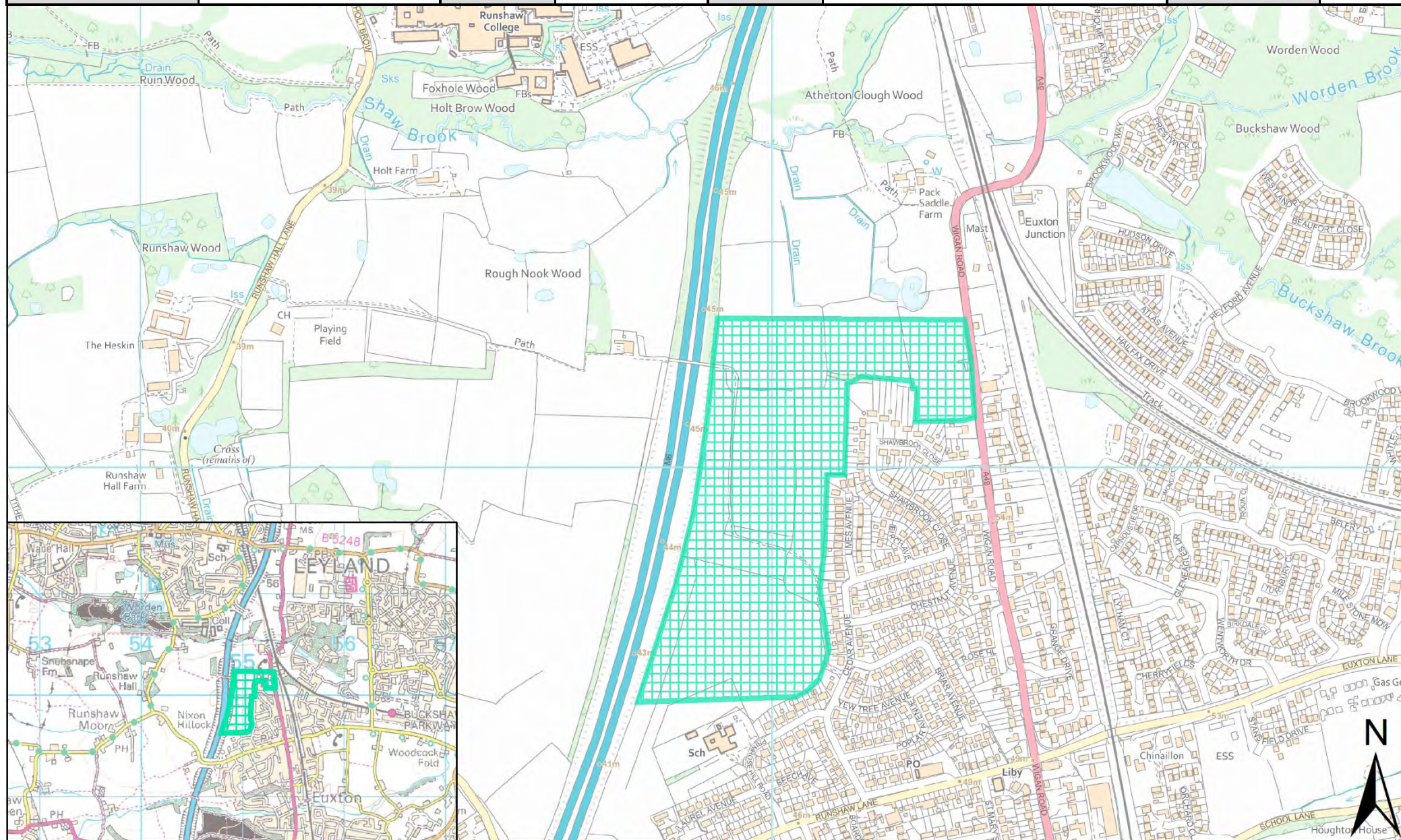
SHELAA Reference	19C208p	Call for Sites Reference	CLCFS00068	DISTRICT	Chorley	WARD	Euxton North
Address	Land between The Croft and Dawber's Lane (to the east of the M6) Euxton, PR7 6LH						
Existing Use	Agriculture	SITE AREA	45.39	PROPOSAL	Protection		PAGE NUMBER 184



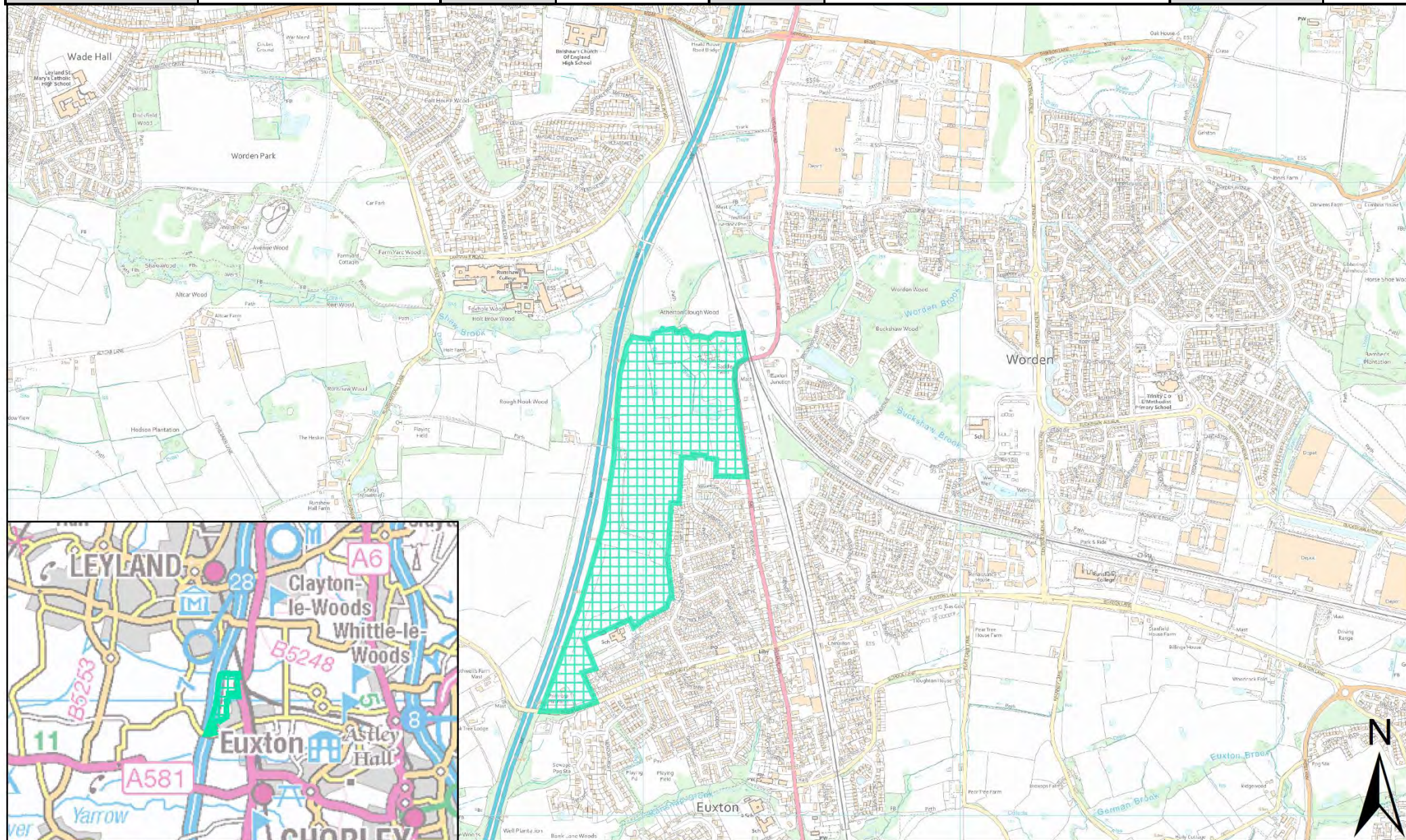
SHELAA Reference	19C209p	Call for Sites Reference	CLCFS00069	DISTRICT	Chorley	WARD	Euxton North
Address	Land between The Croft and Dawber's Lane (to the east of the M6) Euxton, PR7 6LH						
Existing Use	Agriculture	SITE AREA	38.65	PROPOSAL	Protection	PAGE NUMBER	185



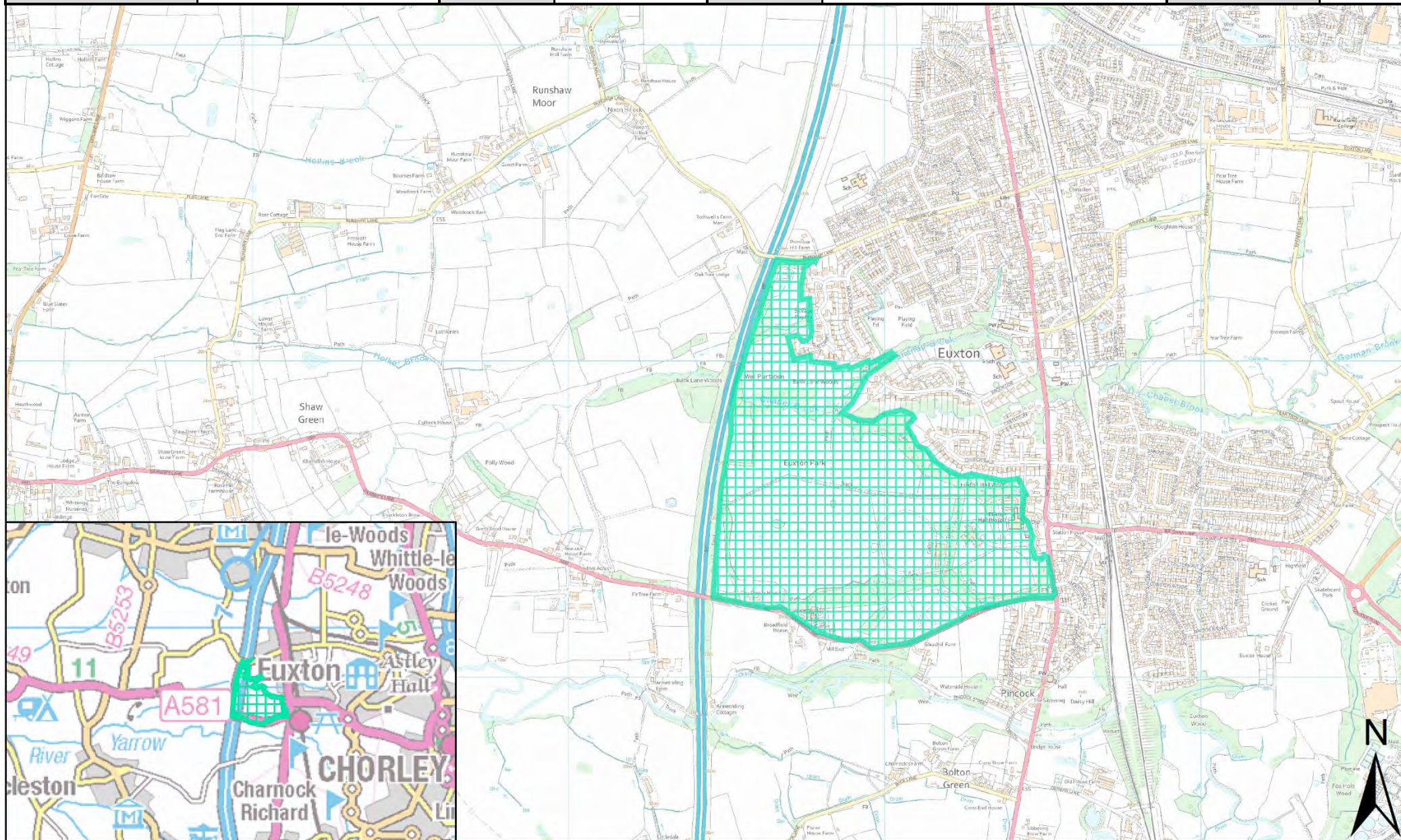
SHELAA Reference	19C210p	Call for Sites Reference	CLCFS00103	DISTRICT	Chorley	WARD	Euxton North
Address	Land to the rear of Limes Avenue and Shawbrook Close, Euxton, PR7 6BJ						
Existing Use	Agriculture	SITE AREA	24.35	PROPOSAL	Protection	PAGE NUMBER	186



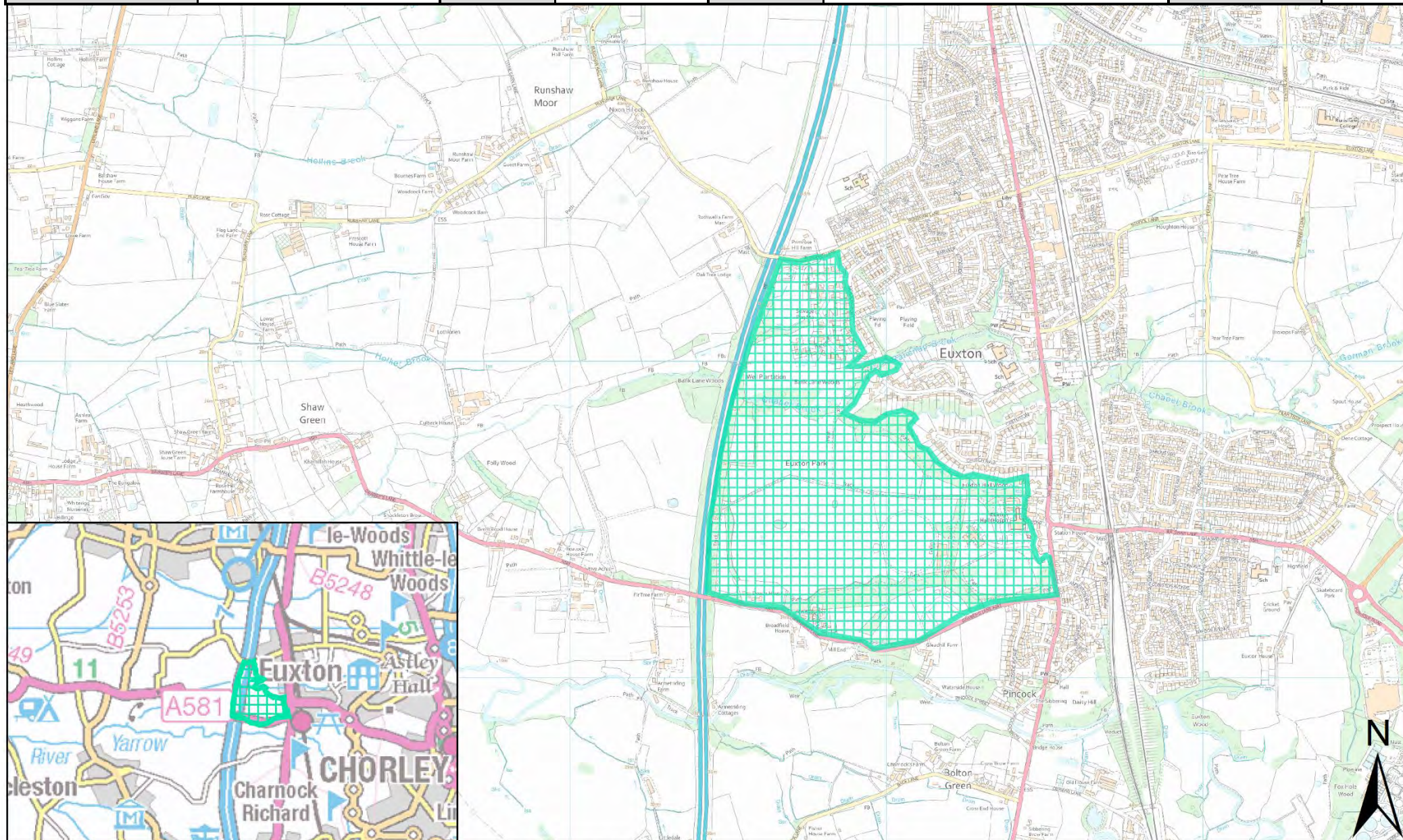
SHELAA Reference	19C211p	Call for Sites Reference	CLCFS00108	DISTRICT	Chorley	WARD	Euxton North
Address	Land to Rear of Shawbrook Close, Limes Avenue and Cedar Avenue, Euxton, PR7 6BJ						
Existing Use	Agriculture	SITE AREA	28.73	PROPOSAL	Protection	PAGE NUMBER	187



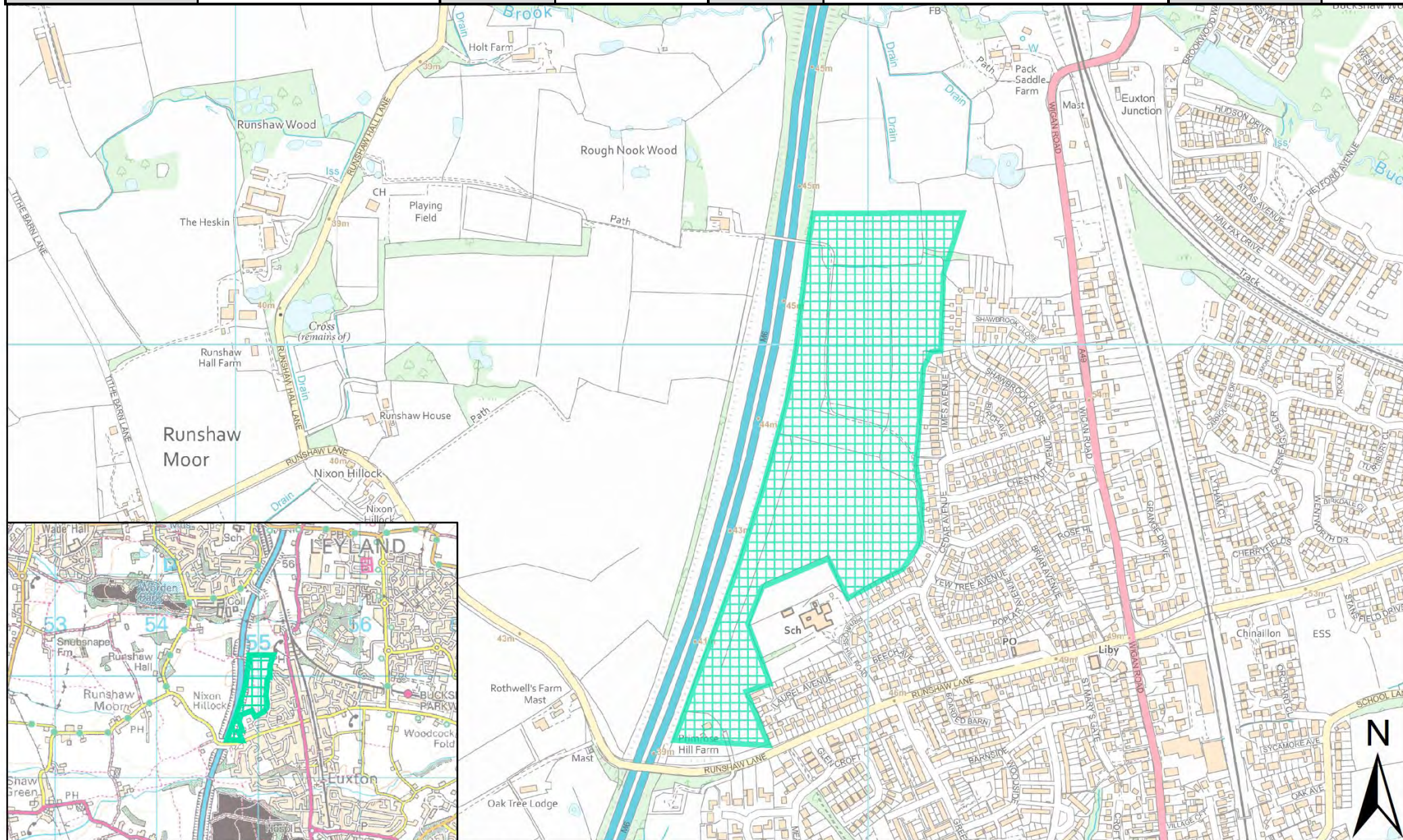
SHELAA Reference	19C214p	Call for Sites Reference	CLCFS00141	DISTRICT	Chorley	WARD	Euxton North
Address	Land behind The Croft, PR7 6LH						
Existing Use	Agriculture	SITE AREA	75.19	PROPOSAL	Protection	PAGE NUMBER	188



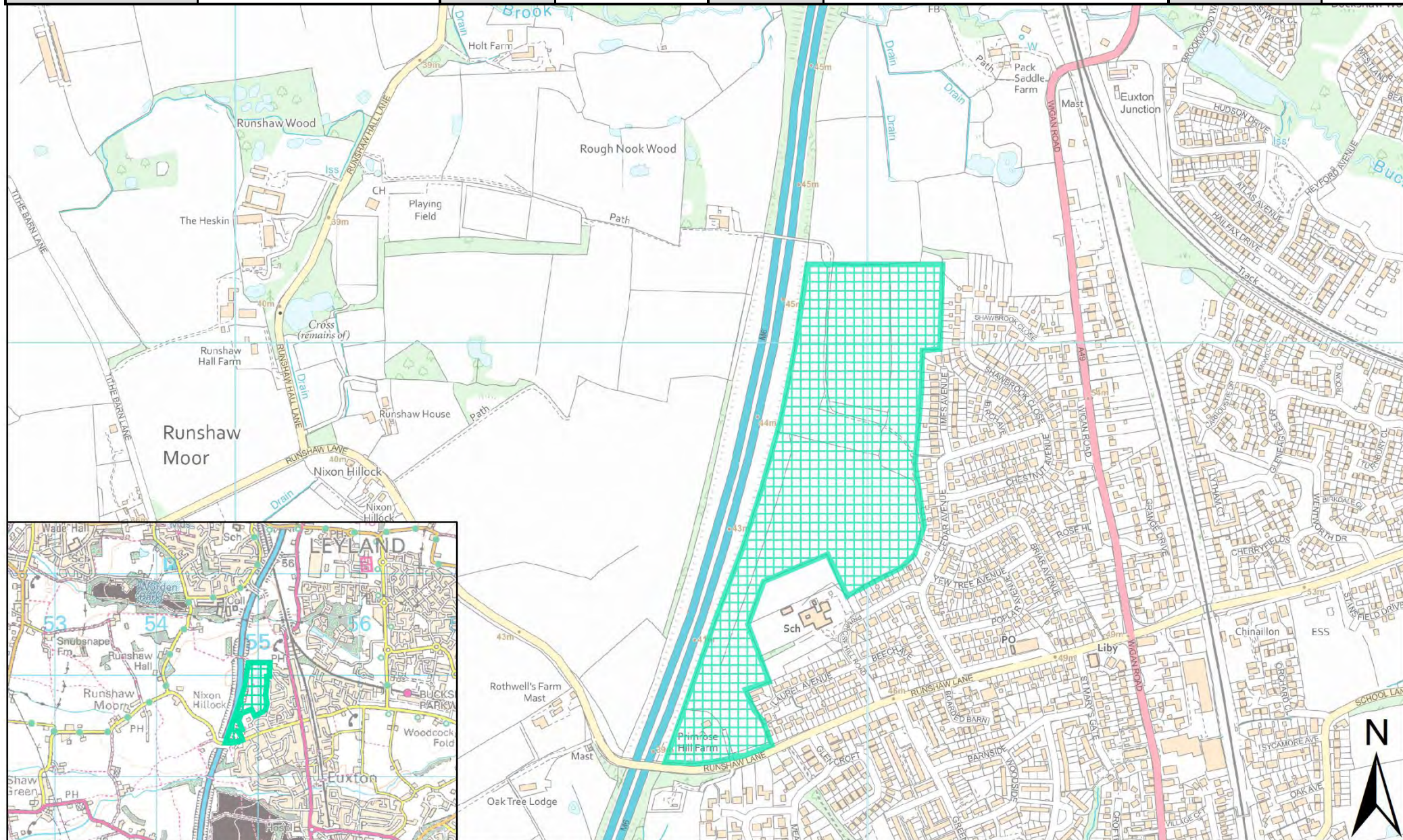
SHELAA Reference	19C215p	Call for Sites Reference	CLCFS00143	DISTRICT	Chorley	WARD	Euxton North
Address	Land behind The Croft, PR7 6LH						
Existing Use	Agriculture	SITE AREA	75.19	PROPOSAL	Protection	PAGE NUMBER	189



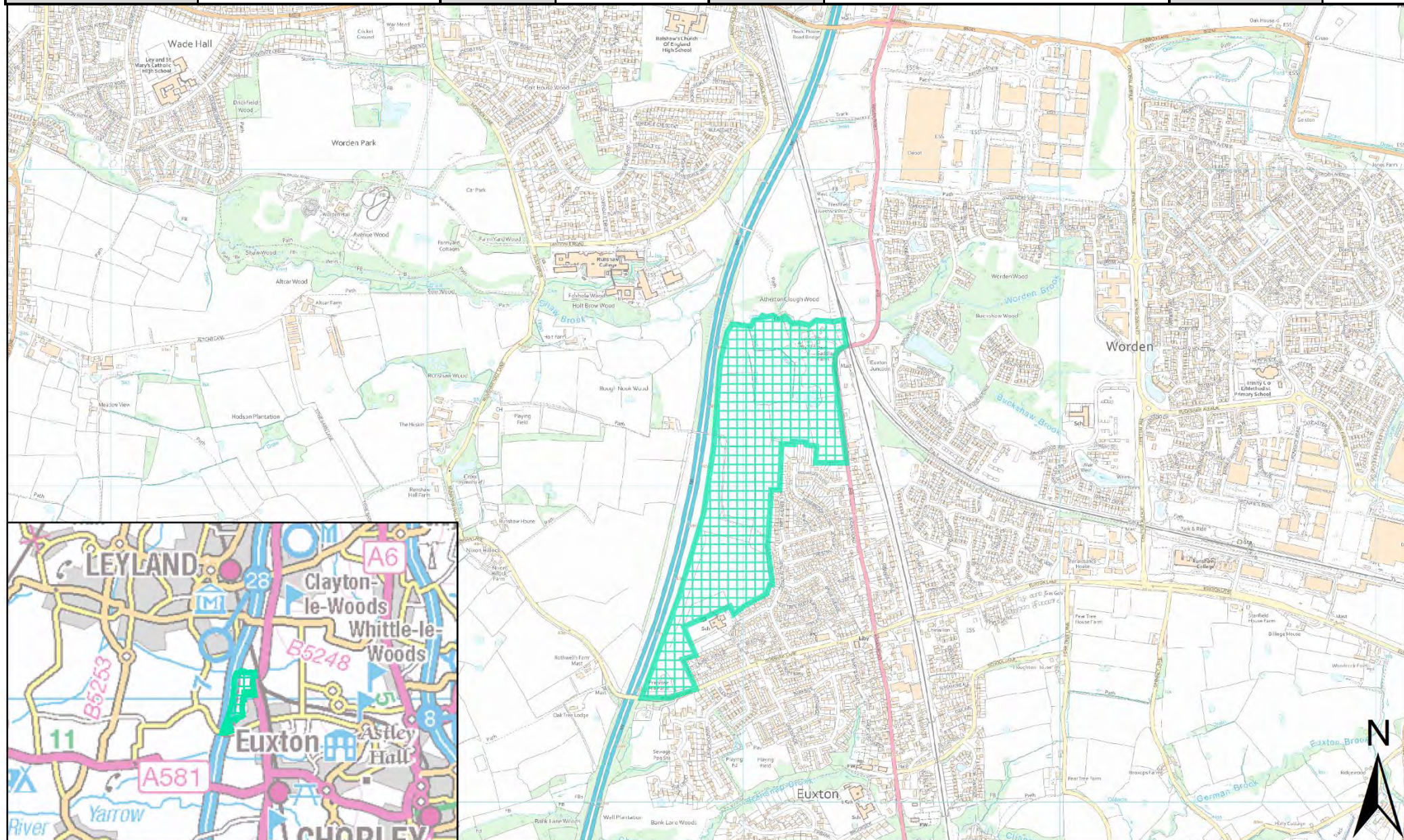
SHELAA Reference	19C218p	Call for Sites Reference	CLCFS00212	DISTRICT	Chorley	WARD	Euxton North
Address	Land behind Limes Avenue in Euxton, PR7 6BJ						
Existing Use	Agriculture	SITE AREA	15.74	PROPOSAL	Protection	PAGE NUMBER	190



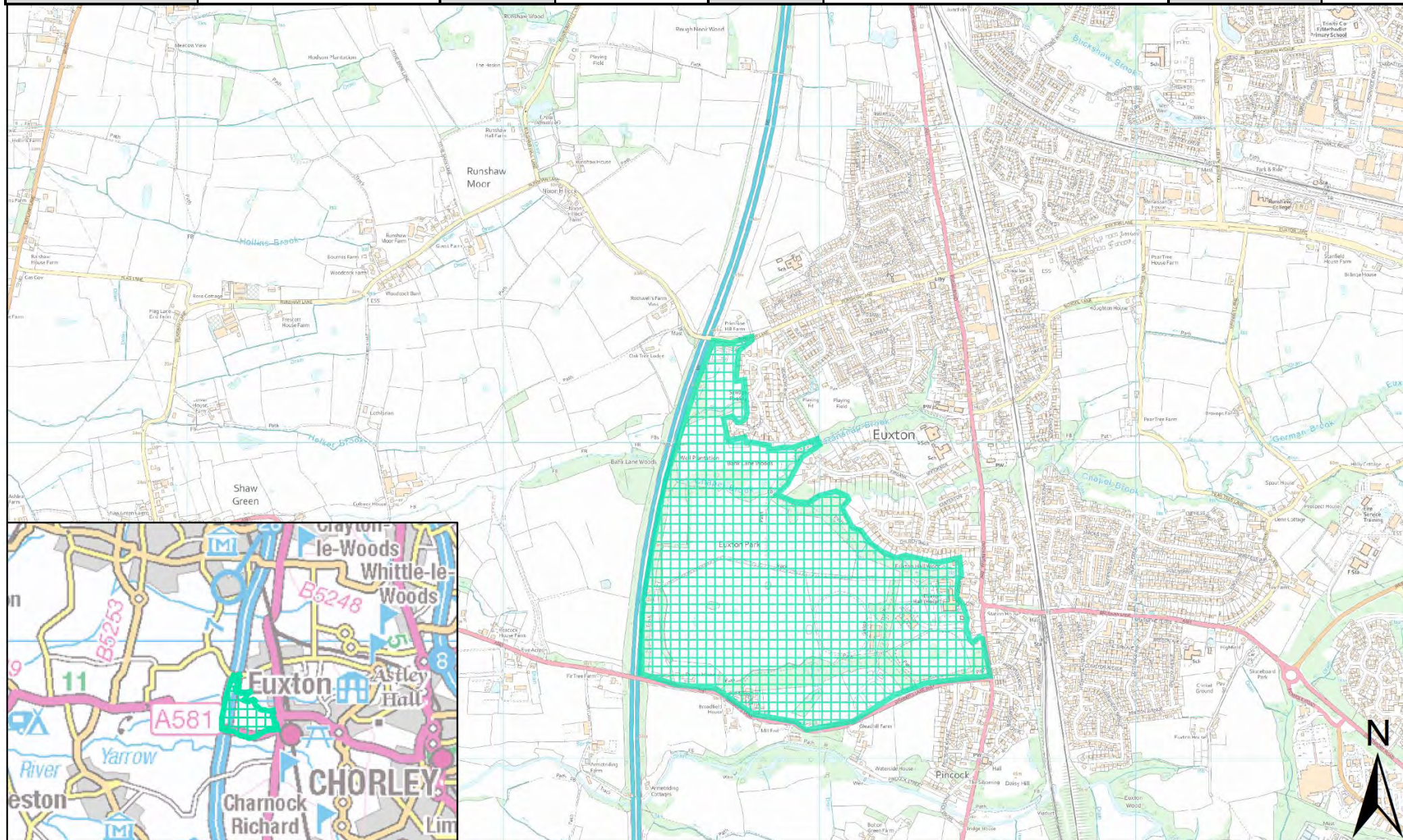
SHELAA Reference	19C221p	Call for Sites Reference	CLCFS00218	DISTRICT	Chorley	WARD	Euxton North
Address	Land behind Limes Avenue in Euxton, PR7 6BJ						
Existing Use	Agriculture	SITE AREA	28.87	PROPOSAL	Protection	PAGE NUMBER	191



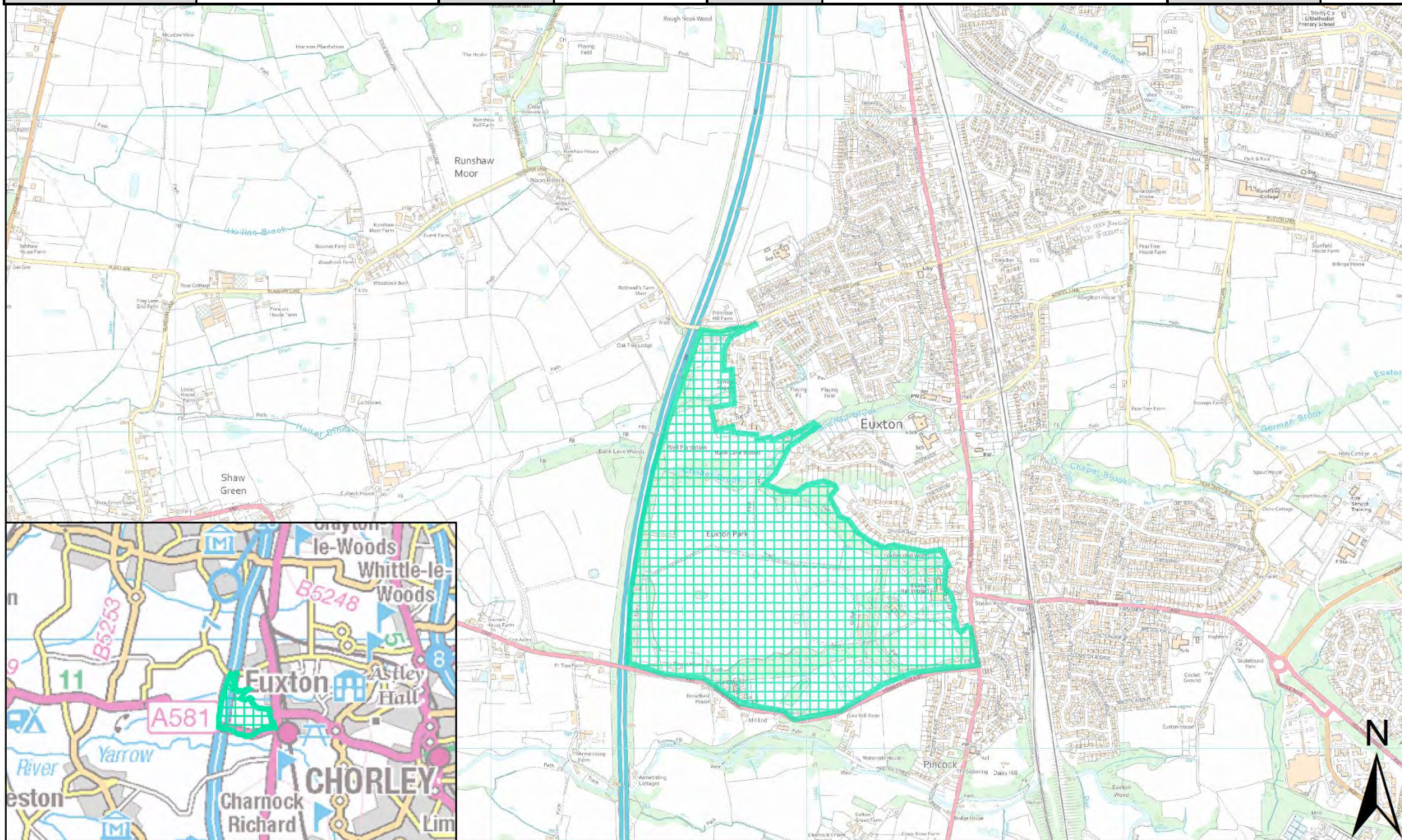
SHELAA Reference	19C222p	Call for Sites Reference	CLCFS00219	DISTRICT	Chorley	WARD	Euxton North
Address	Fields behind Limes Avenue and Shawbrook Close, PR7 6BJ						
Existing Use	Agriculture	SITE AREA	30.63	PROPOSAL	Protection	PAGE NUMBER	192



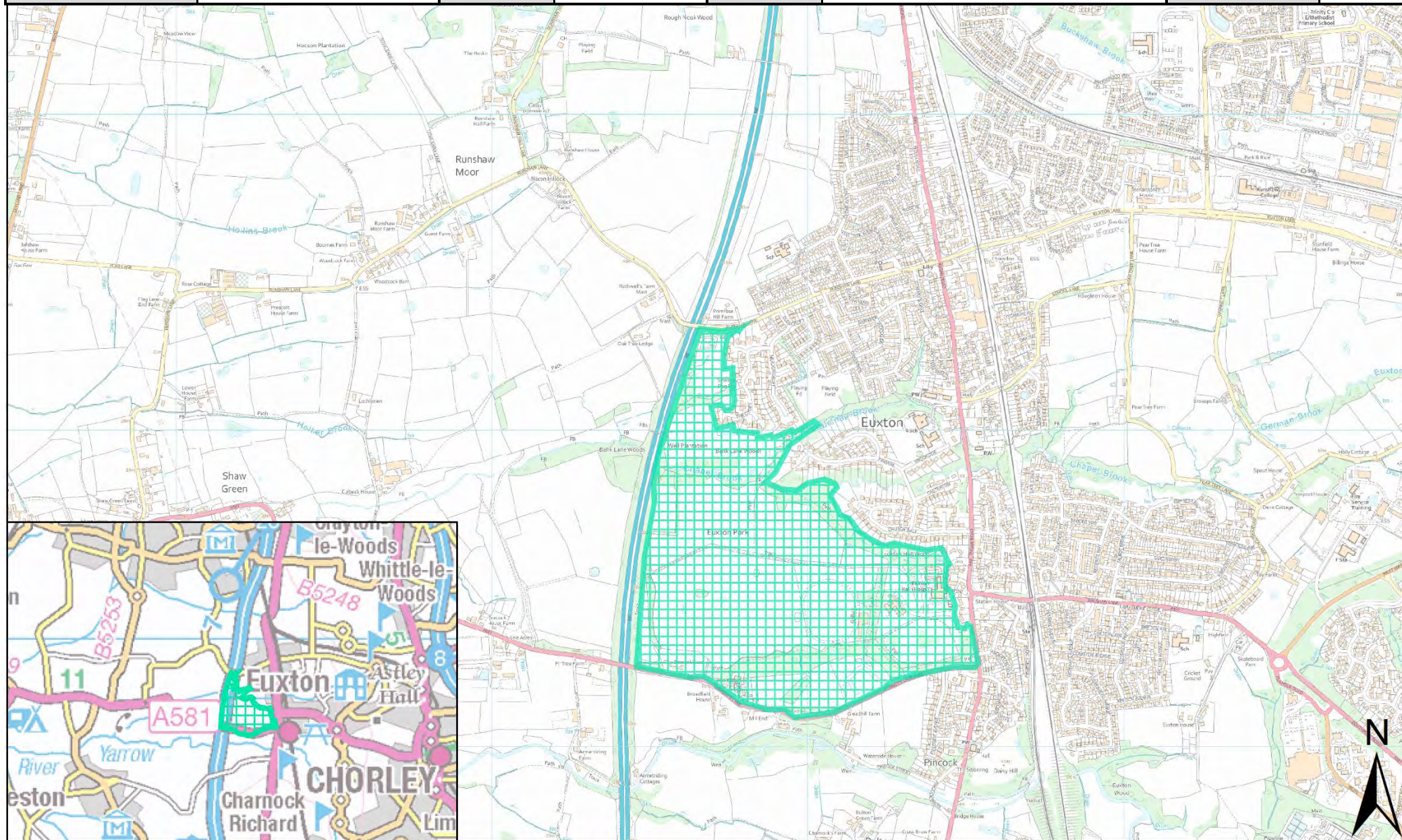
SHELAA Reference	19C223p	Call for Sites Reference	CLCFS00264	DISTRICT	Chorley	WARD	Euxton North
Address	Land Behind The Croft, from Runshaw Lane to Dawbers Lane and Millenium Green, PR7 6LA						
Existing Use	Agriculture	SITE AREA	70.25	PROPOSAL	Protection	PAGE NUMBER	193



SHELAA Reference	19C225p	Call for Sites Reference	CLCFS00347	DISTRICT	Chorley	WARD	Euxton North
Address	Land behind The Croft, Euxton, PR7 6LA						
Existing Use	Agriculture	SITE AREA	75.19	PROPOSAL	Protection	PAGE NUMBER	194



SHELAA Reference	19C226p	Call for Sites Reference	CLCFS00408	DISTRICT	Chorley	WARD	Euxton North
Address	Land to rear of The Croft, from Runshaw Lane to Dawbers Lane and Millennium Green, PR7 6LA						
Existing Use	Agriculture	SITE AREA	70.18	PROPOSAL	Protection	PAGE NUMBER	195



Site Plans: Euxton South Ward, Chorley

This section includes maps of the following sites.

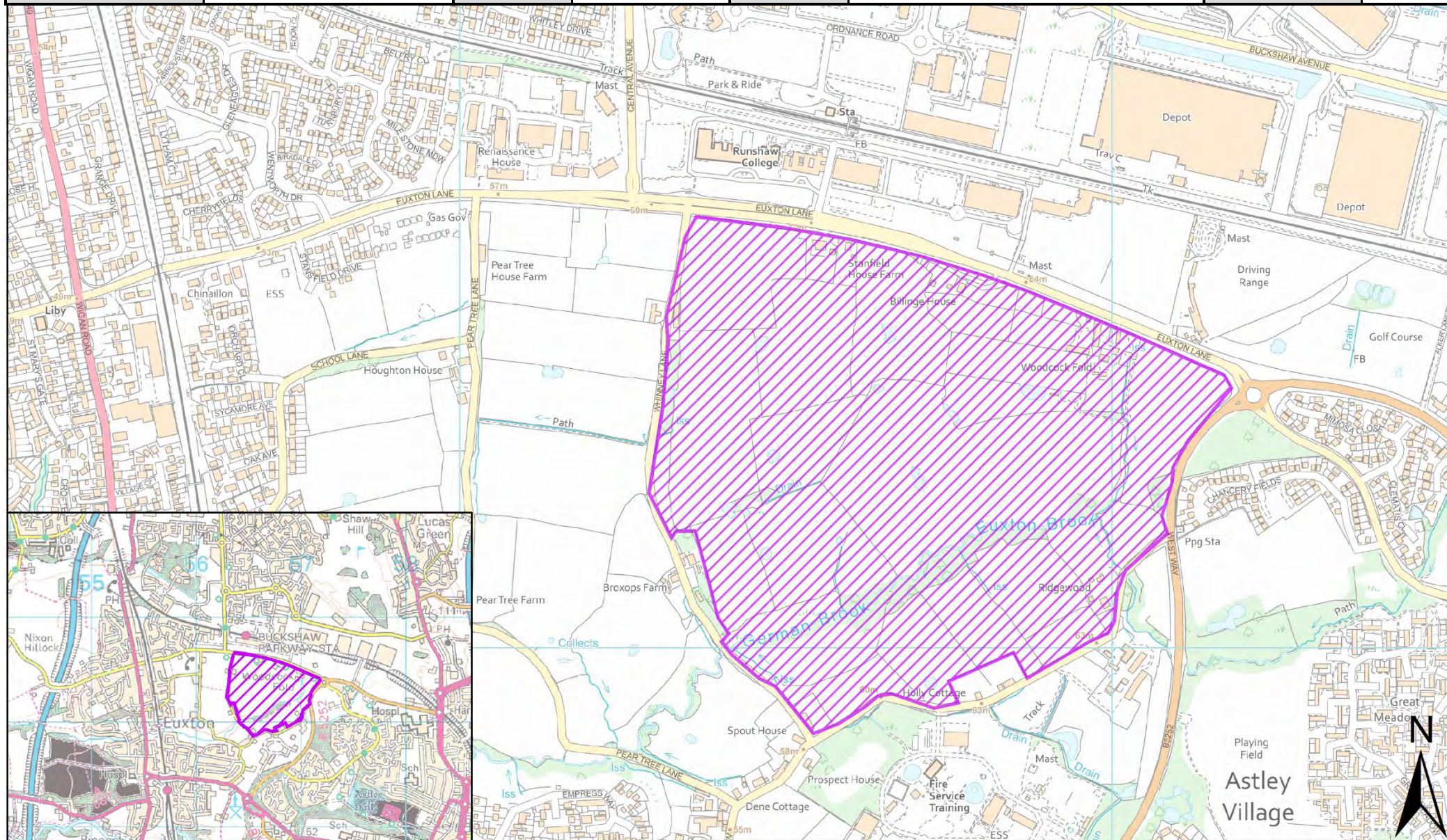
Call for Sites Reference	SHELAA Reference	Site Address	District	Ward	Site Area (Hectares)	Existing Use	Proposal
CLCFS00268	19C075	Land South of Dunrobin Drive, Euxton, PR7 6LP	Chorley	Euxton South	2.01	Vacant	Housing
CLCFS00277	19C078	Euxton Lane, Chorley, PR7 6DJ	Chorley	Euxton South	46.99	Agriculture	Housing
CLCFS00289	19C086	Land to the East of Pear Tree Lane, Chorley, PR7 6DT	Chorley	Euxton South	4.84	Agriculture	Housing
CLCFS00294	19C091	Ashlea, Dawbers Lane, Euxton, Chorley, PR7 6EN	Chorley	Euxton South	0.42	Agriculture	Other
CLCFS00295	19C092	Land North of Dawbers Lane, Euxton, PR7 6EA	Chorley	Euxton South	3.22	Unused	Housing
CLCFS00304	19C097	Land East of M6 and North of Dawbers Lane, Euxton	Chorley	Euxton South	41.61	Agriculture	Mixed Use: Housing and Employment
CLCFS00369	19C114	Land South of Bredon Avenue, Euxton, PR7 6NZ	Chorley	Euxton South	2.56	Agriculture	Housing
CLCFS00379	19C118	Land South West of Southport Road, Euxton, PR7 6PD	Chorley	Euxton South	4.73	Agriculture	Housing
CLCFS00396	19C123	Land at Dawber's Lane, Euxton, Lancashire, PR7 6ED	Chorley	Euxton South	4.38	Agriculture	Housing
CLCFS00474b	19C143	Euxton Lane, Chorley, PR7 6DJ	Chorley	Euxton South	46.80	Agriculture	Housing
<i>Not applicable</i>	19C178	Land at End of Dunrobin Drive, Euxton, PR7 6JD	Chorley	Euxton South	1.78	Vacant	Housing
CLCFS00040	19C192p	Land by Pear Tree Lane in West to Westway in East, Euxton Lane to North and Yarrow Valley to South, PR7 6DH	Chorley	Euxton South	137.60	Vacant	Protection
CLCFS00041	19C193p	Land behind Fieldside Avenue and Gleadhill Farm off Dawbers Lane, Euxton, PR7 6EB/PR7 6JF	Chorley	Euxton South	4.97	Unused	Protection

Call for Sites Reference	SHELAA Reference	Site Address	District	Ward	Site Area (Hectares)	Existing Use	Proposal
CLCFS00044	19C196p	Land between Euxton and Astley Village, Westway, Euxton/Astley Village, Chorley, PR7 6DH	Chorley	Euxton South	50.17	Agriculture	Protection
CLCFS00046	19C198p	Land off Westway, Astley Village, Chorley, PR7 6DH	Chorley	Euxton South	5.45	Other	Protection
CLCFS00060	19C204p	Land between Pear Tree Lane, Whinney Lane, to Westway, South to Yarrow Valley Country Park, PR7 6DH	Chorley	Euxton South	73.48	Agriculture	Protection
CLCFS00126	19C212p	Fields between School Lane and Pear Tree Lane, extending to Empress Way, Euxton, PR7 6QB	Chorley	Euxton South	10.17	Agriculture	Protection
CLCFS00128	19C213p	Rear of Empress Way, Euxton PR7 6QB	Chorley	Euxton South	0.37	Unused	Protection
CLCFS00144	19C216p	Land bounded by School Lane, Pear Tree Lane and Empressway, PR7 6QB	Chorley	Euxton South	13.78	Agriculture	Protection
CLCFS00147	19C217p	Land between Pear Tree Lane, Whinney Lane to Westway and south to Yarrow Country Park, PR7 6DH	Chorley	Euxton South	142.04	Agriculture	Protection
CLCFS00214	19C219p	Fields between School Lane and Pear Tree Lane to Empress Way, PR7 6QB	Chorley	Euxton South	14.46	Agriculture	Protection
CLCFS00215	19C220p	Land to the west of Fieldside Avenue, PR7 6JF	Chorley	Euxton South	4.03	Agriculture	Protection
CLCFS00269	19C224p	Fields between Pear Tree Lane and Whinney Lane, Euxton, PR7 6DH	Chorley	Euxton South	9.54	Agriculture	Protection

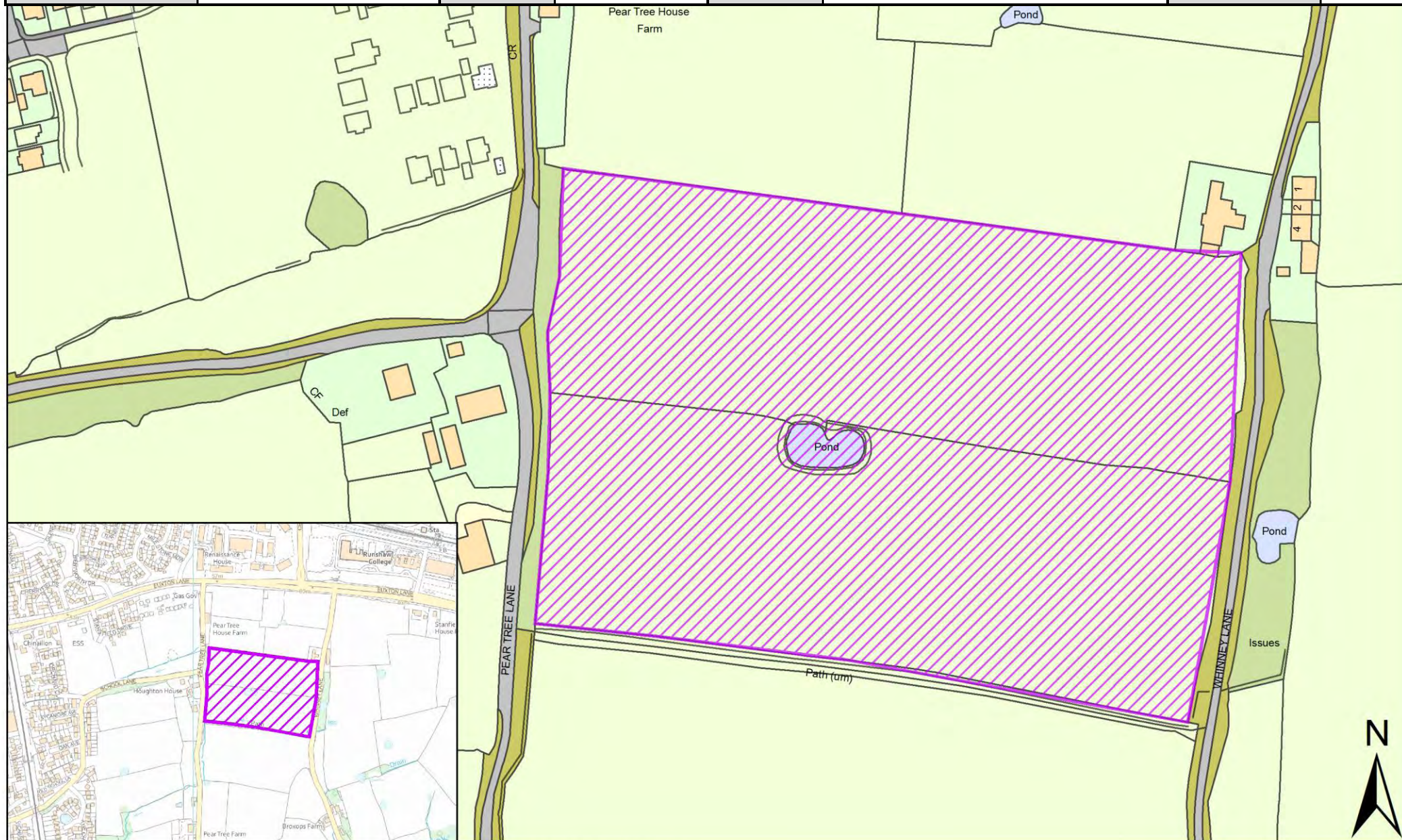
SHELAA Reference	19C075	Call for Sites Reference	CLCFS00268	DISTRICT	Chorley	WARD	Euxton South
Address	Land South of Dunrobin Drive, Euxton, PR7 6LP						
Existing Use	Vacant	SITE AREA	2.01	PROPOSAL	Housing		PAGE NUMBER 198



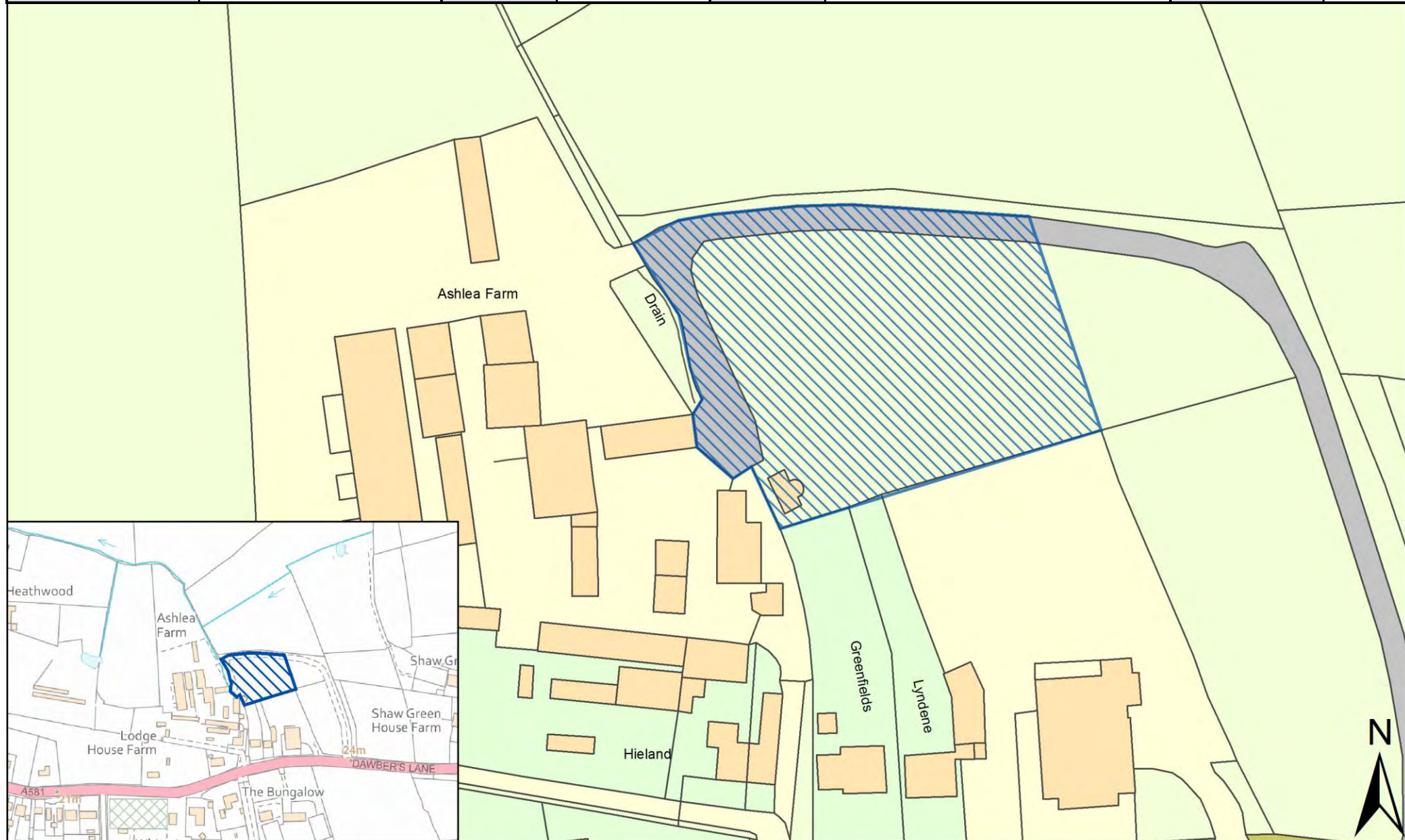
SHELAA Reference	19C078	Call for Sites Reference	CLCFS00277	DISTRICT	Chorley	WARD	Euxton South
Address	Euxton Lane, Chorley, PR7 6DJ						
Existing Use	Agriculture	SITE AREA	46.99	PROPOSAL	Housing		PAGE NUMBER 199



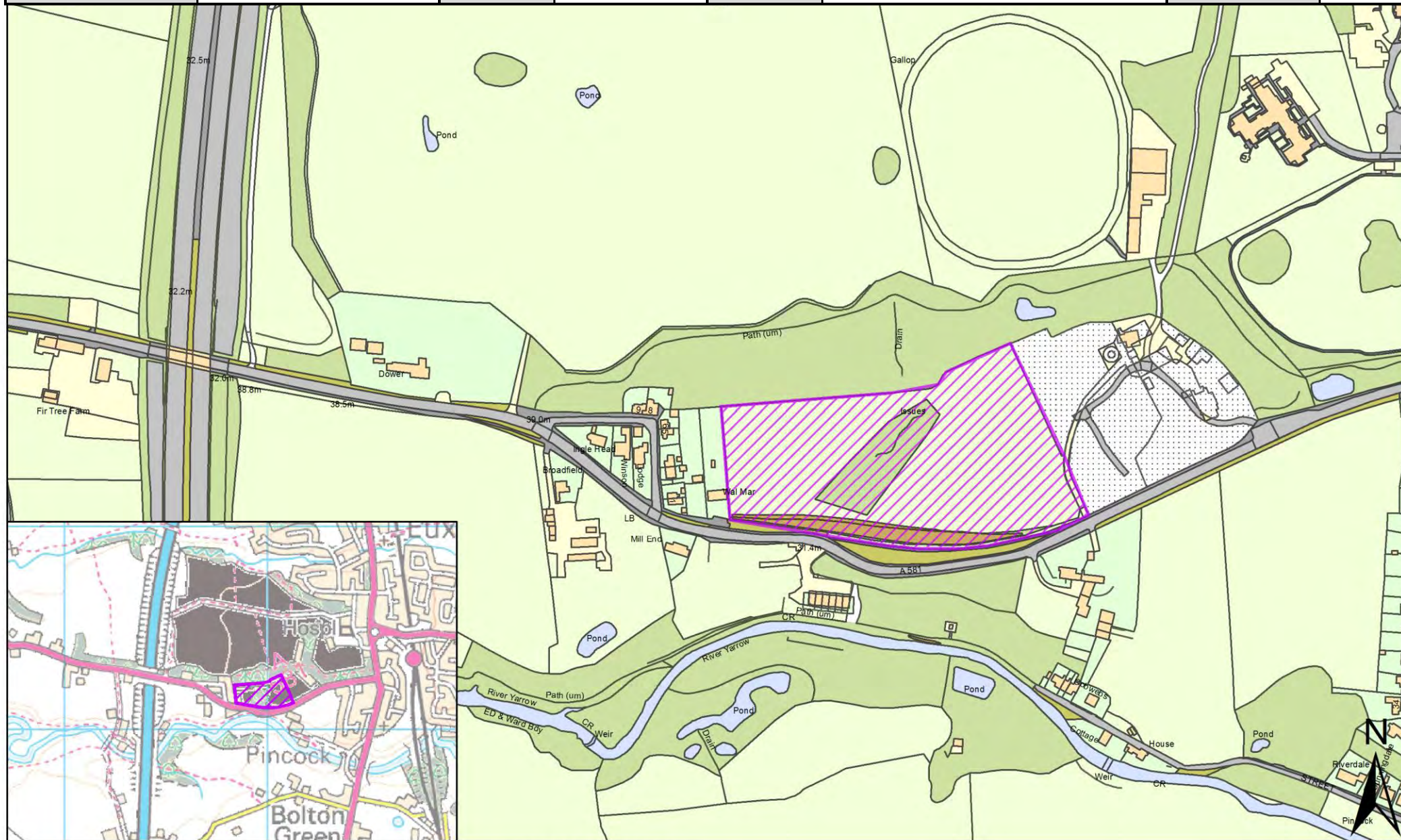
SHELAA Reference	19C086	Call for Sites Reference	CLCFS00289	DISTRICT	Chorley	WARD	Euxton South
Address	Land to the East of Pear Tree Lane, Chorley, PR7 6DT						
Existing Use	Agriculture	SITE AREA	4.84	PROPOSAL	Housing	PAGE NUMBER	200



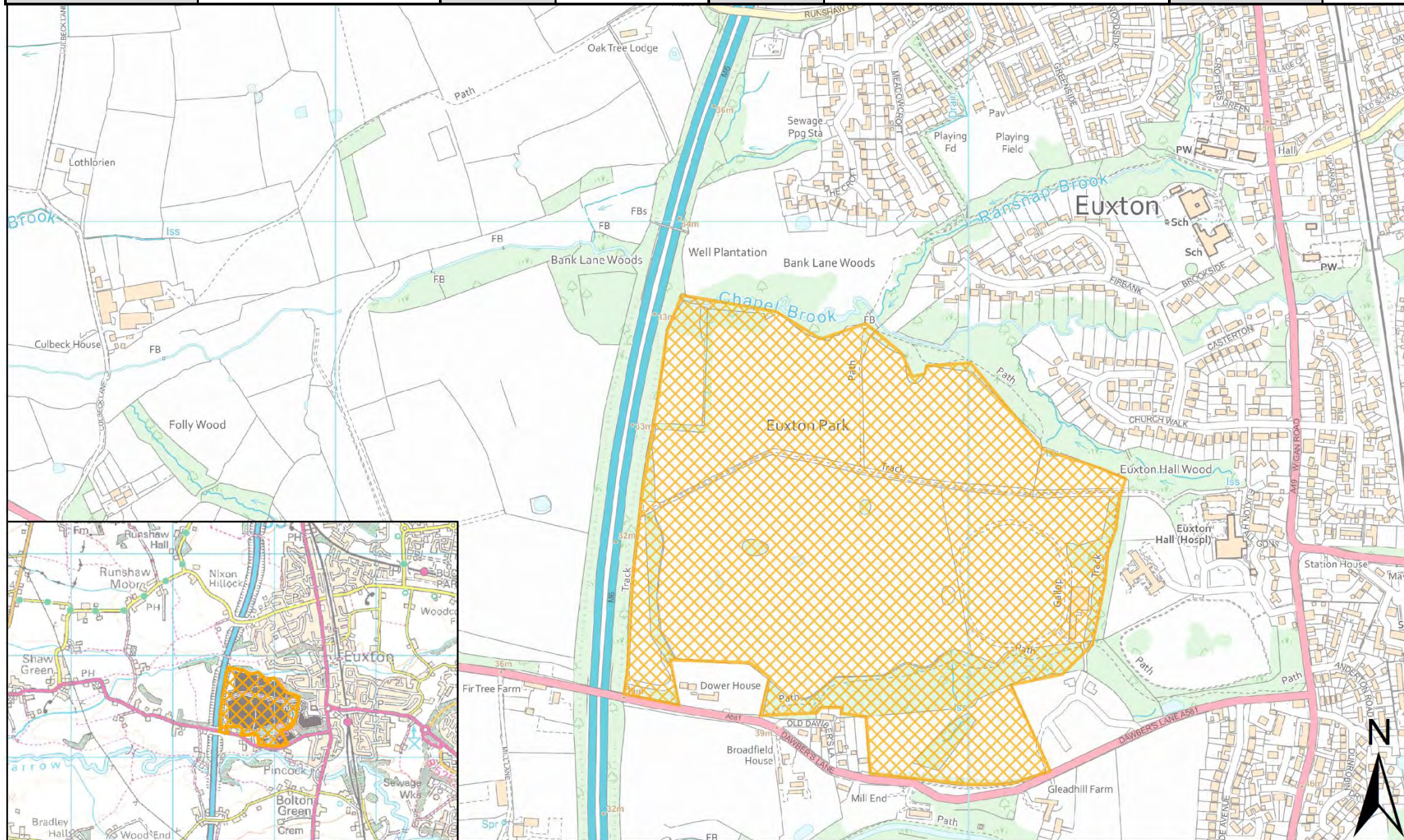
SHELAA Reference	19C091	Call for Sites Reference	CLCFS00294	DISTRICT	Chorley	WARD	Euxton South
Address	Ashlea, Dawbers Lane, Euxton, Chorley, PR7 6EN						
Existing Use	Agriculture	SITE AREA	0.42	PROPOSAL	Employment	PAGE NUMBER	201



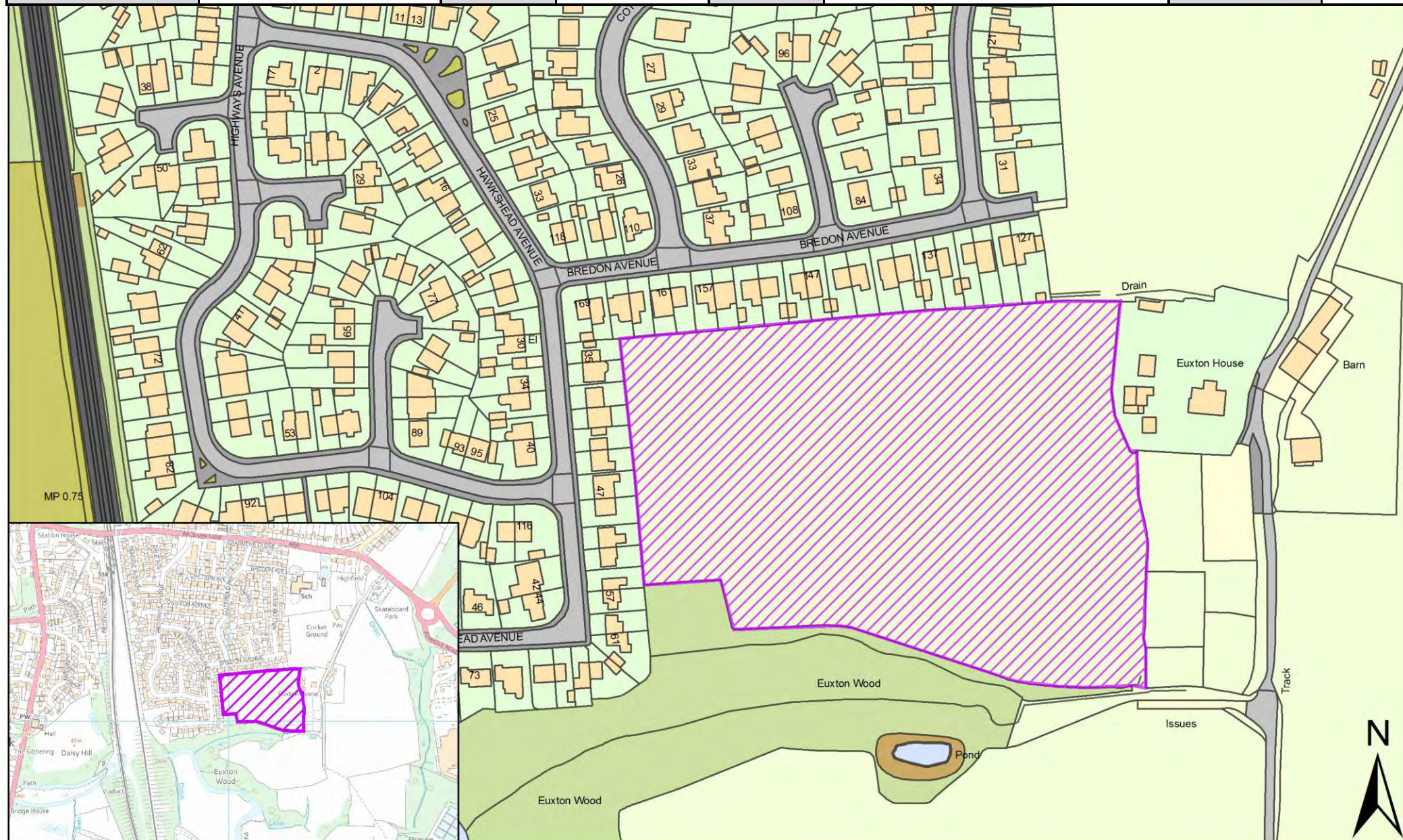
SHELAA Reference	19C092	Call for Sites Reference	CLCFS00295	DISTRICT	Chorley	WARD	Euxton South
Address	Land North of Dawbers Lane, Euxton, PR7 6EA						
Existing Use	Unused	SITE AREA	3.22	PROPOSAL	Housing	PAGE NUMBER	202



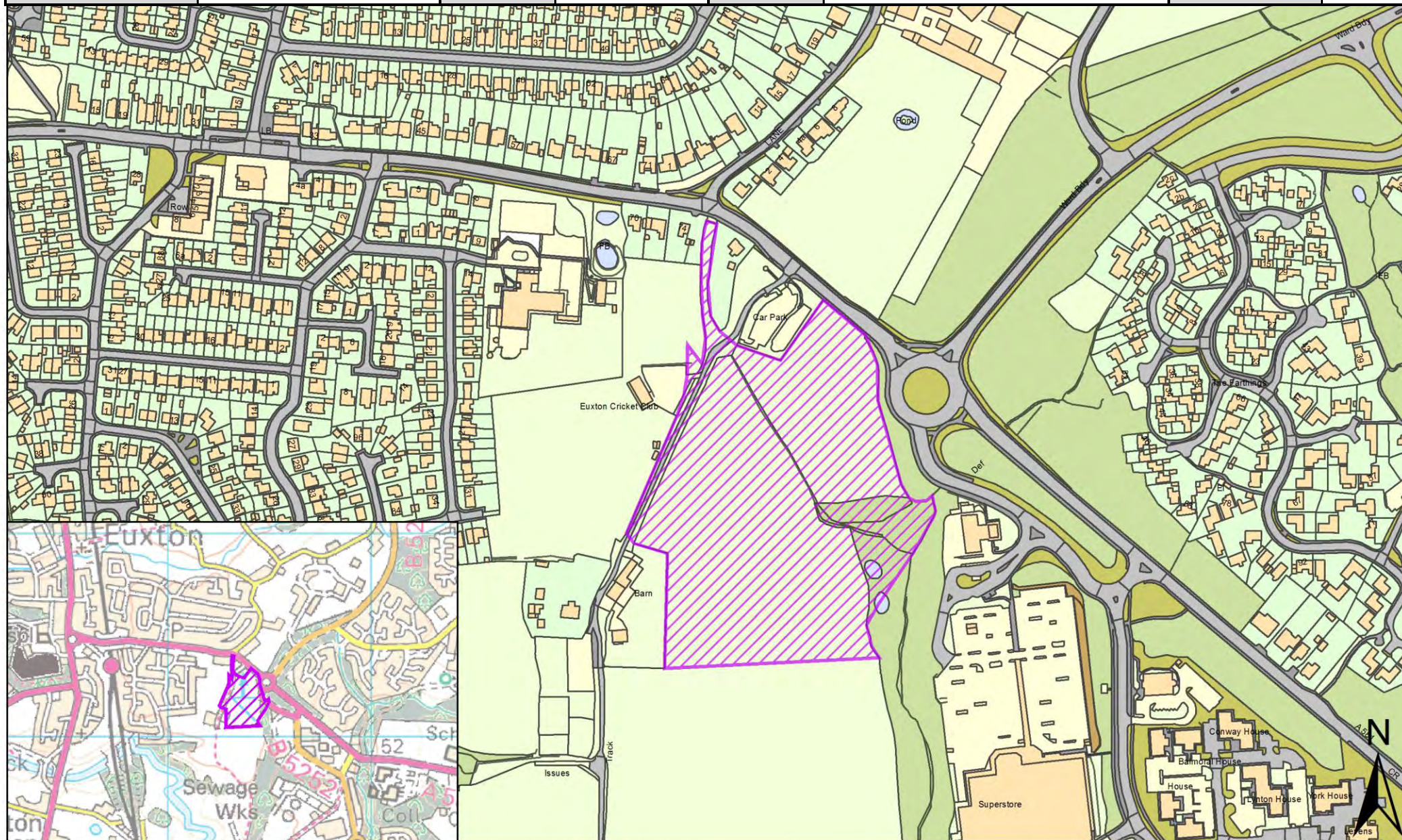
SHELAA Reference	19C097	Call for Sites Reference	CLCFS00304	DISTRICT	Chorley	WARD	Euxton South
Address	Land East of M6 and North of Dawbers Lane, Euxton						
Existing Use	Agriculture	SITE AREA	41.61	PROPOSAL	Mixed Use: Housing and Employment	PAGE NUMBER	203



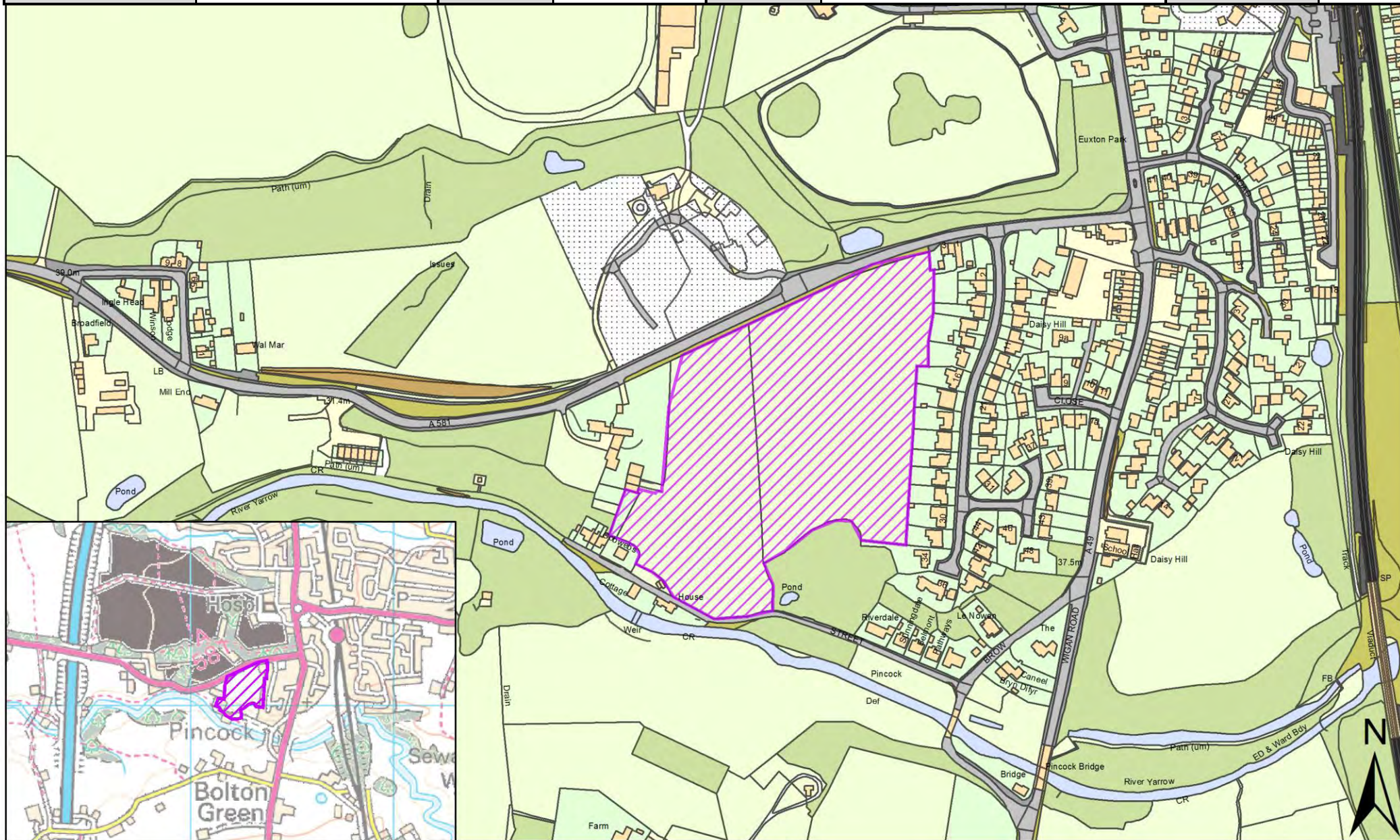
SHELAA Reference	19C114	Call for Sites Reference	CLCFS00369	DISTRICT	Chorley	WARD	Euxton South
Address	Land South of Bredon Avenue, Euxton, PR7 6NZ						
Existing Use	Agriculture	SITE AREA	2.56	PROPOSAL	Housing		PAGE NUMBER 204



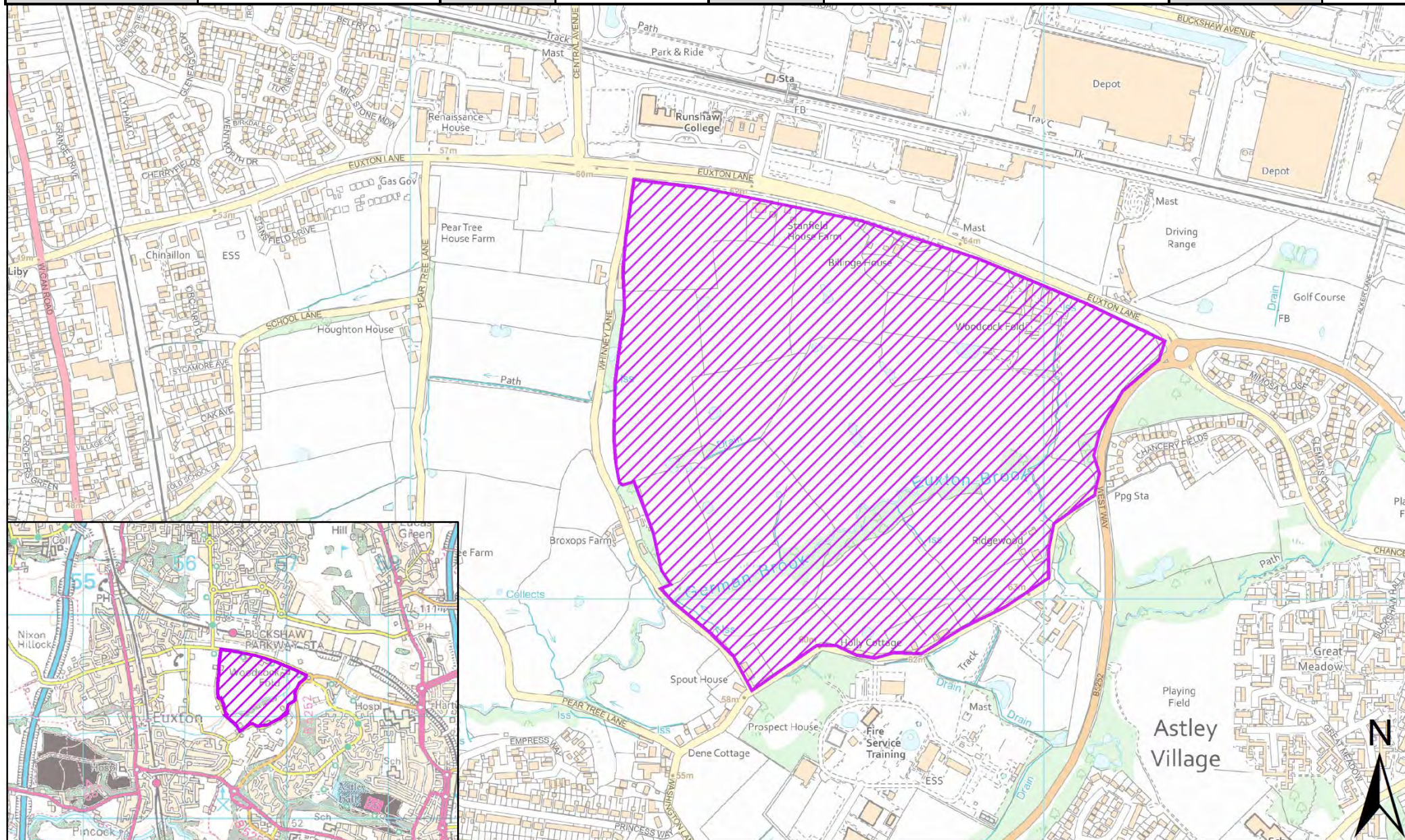
SHELAA Reference	19C118	Call for Sites Reference	CLCFS00379	DISTRICT	Chorley	WARD	Euxton South
Address	Land South West of Southport Road, Euxton, PR7 6PD						
Existing Use	Agriculture	SITE AREA	4.73	PROPOSAL	Housing		PAGE NUMBER 205



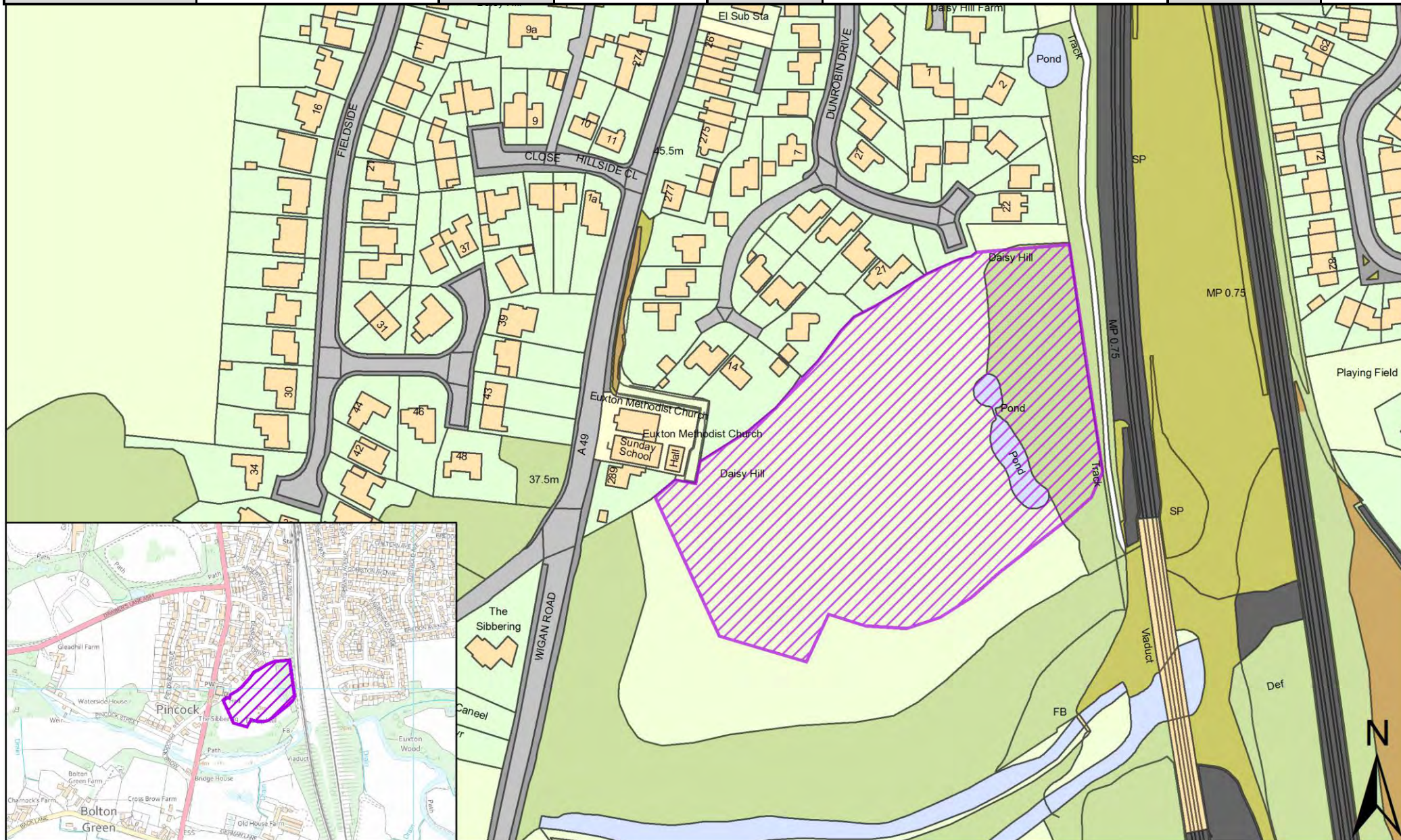
SHELAA Reference	19C123	Call for Sites Reference	CLCFS00396	DISTRICT	Chorley	WARD	Euxton South
Address	Land at Dawber's Lane, Euxton, Lancashire, PR7 6ED						
Existing Use	Agriculture	SITE AREA	4.38	PROPOSAL	Housing	PAGE NUMBER	206



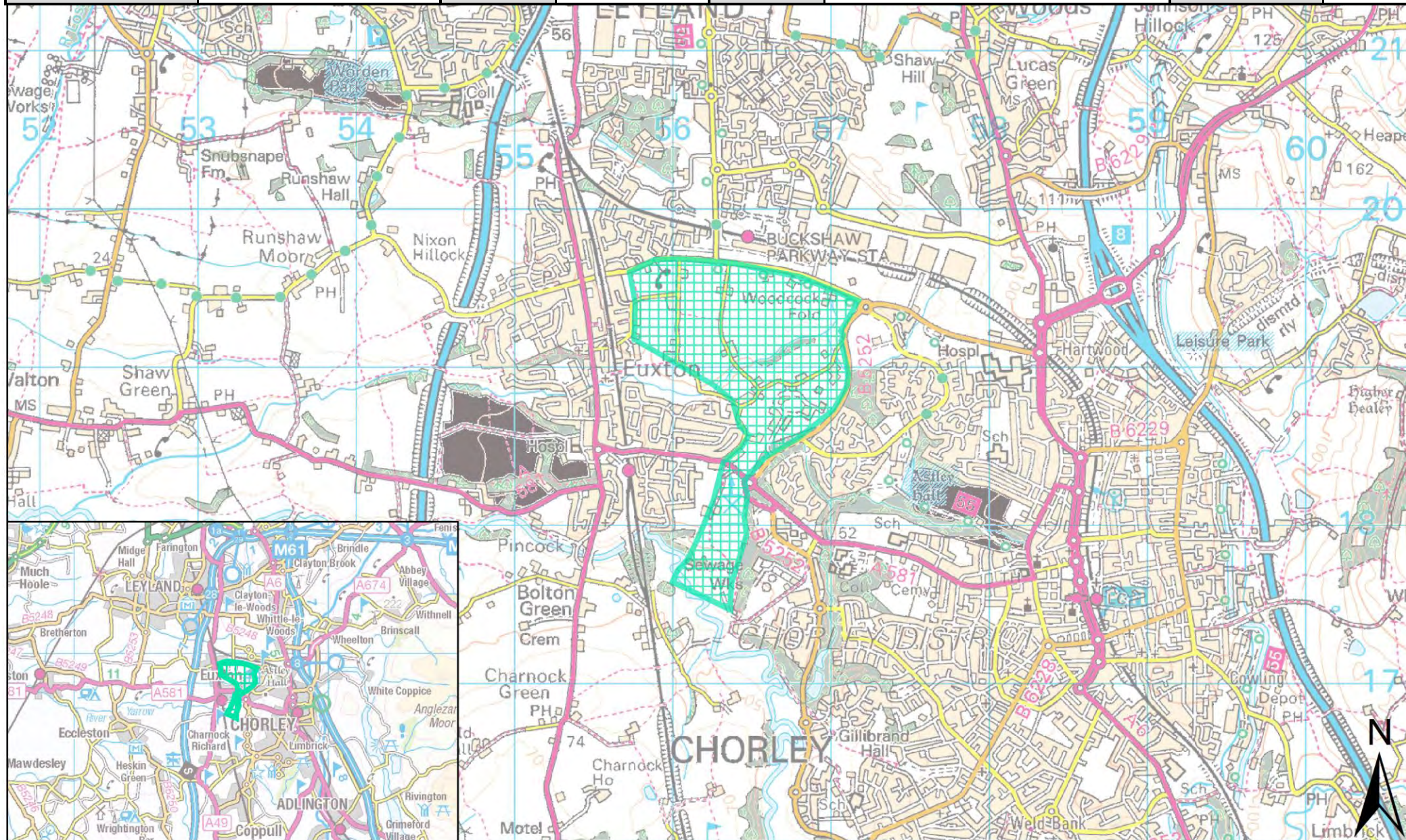
SHELAA Reference	19C143	Call for Sites Reference	CLCFS00474b	DISTRICT	Chorley	WARD	Euxton South
Address	Euxton Lane, Chorley, PR7 6DJ						
Existing Use	Agriculture	SITE AREA	46.80	PROPOSAL	Housing	PAGE NUMBER	207



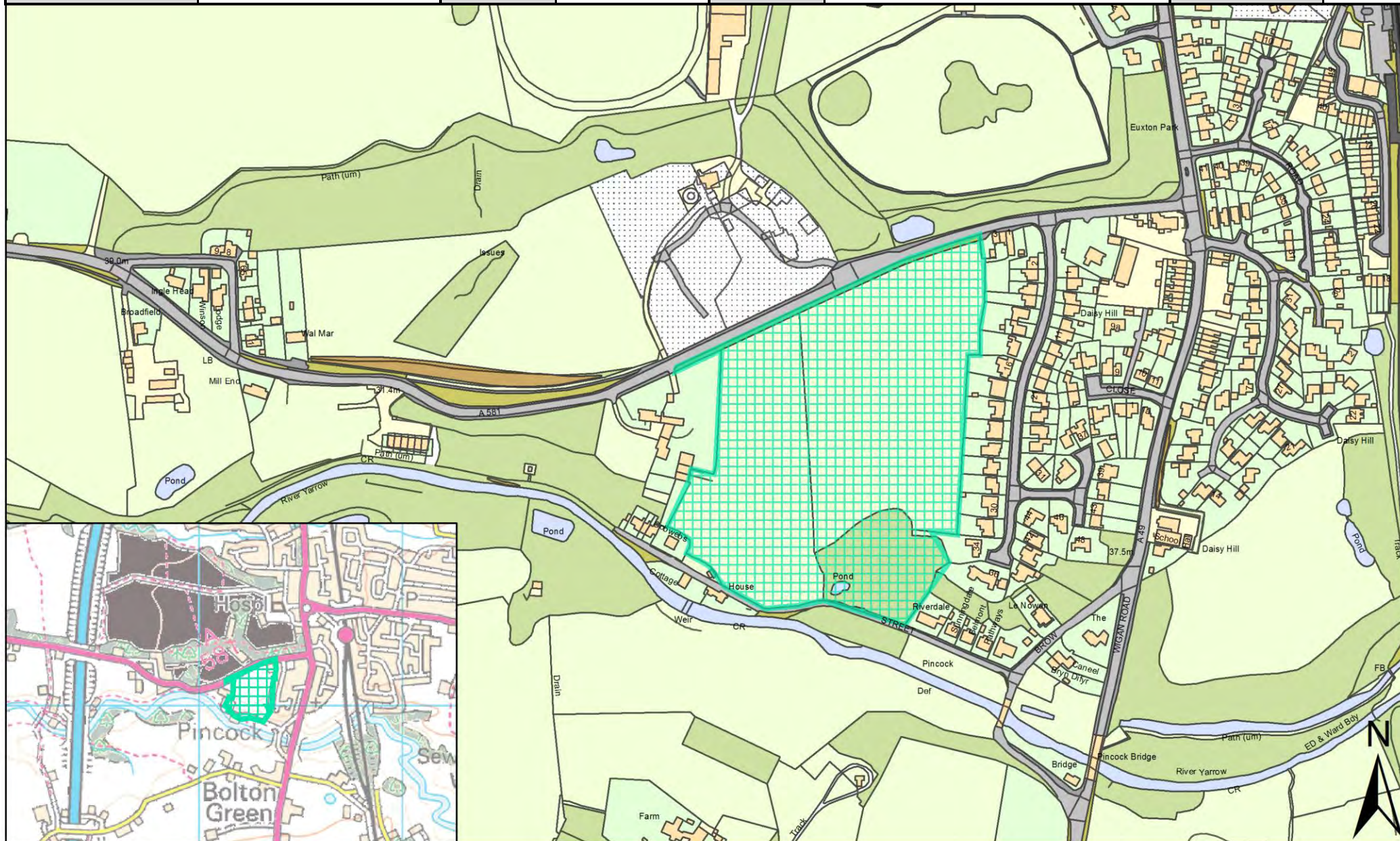
SHELAA Reference	19C178	Call for Sites Reference	Not applicable	DISTRICT	Chorley	WARD	Euxton South
Address	Land at End of Dunrobin Drive, Euxton, PR7 6JD						
Existing Use	Vacant	SITE AREA	1.78	PROPOSAL	Housing		PAGE NUMBER 208



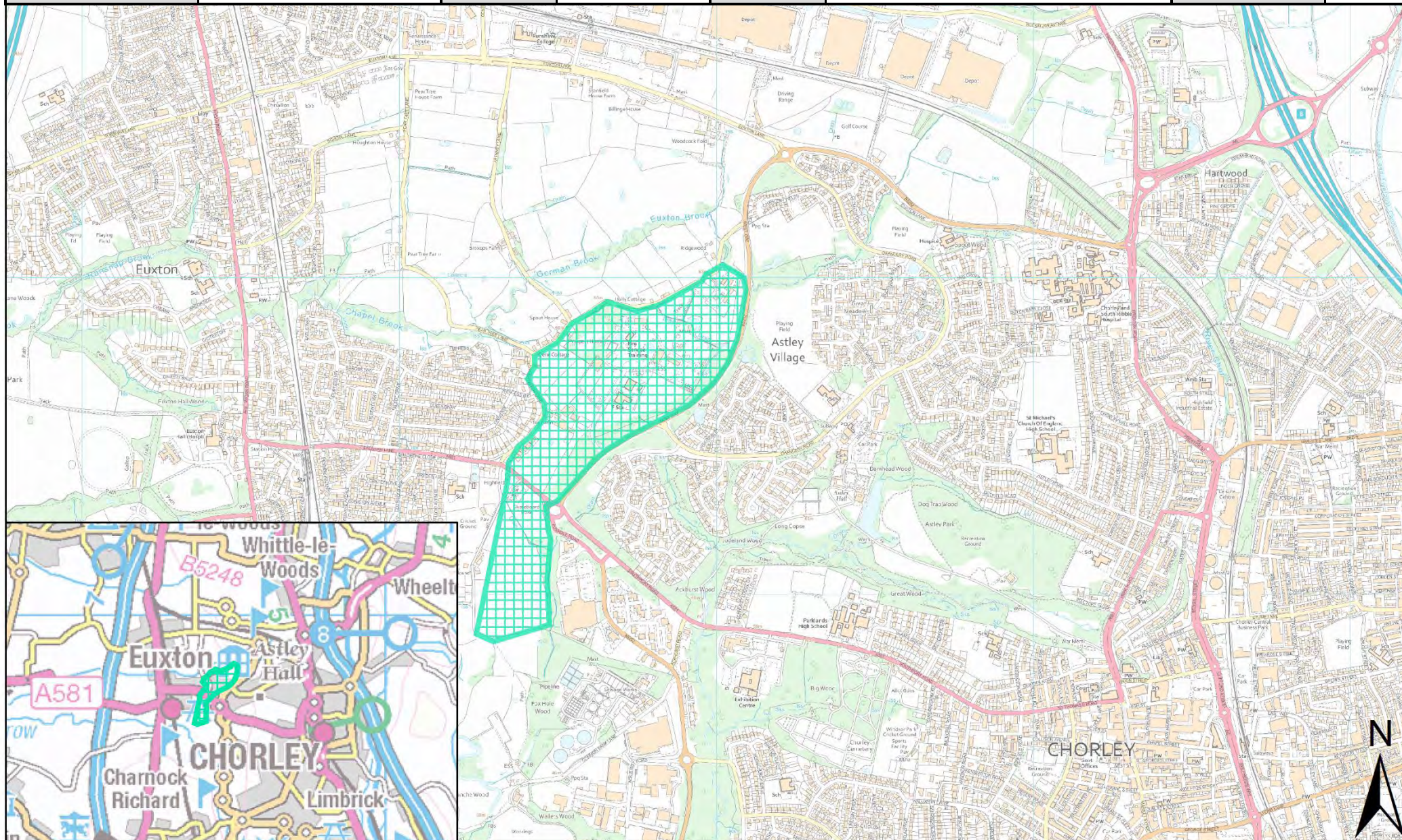
SHELAA Reference	19C192p	Call for Sites Reference	CLCFS00040	DISTRICT	Chorley	WARD	Euxton South
Address	Land by Pear Tree Lane in West to Westway in East, Euxton Lane to North and Yarrow Valley to South, PR7 6DH						
Existing Use	Vacant	SITE AREA	137.60	PROPOSAL	Protection	PAGE NUMBER	209



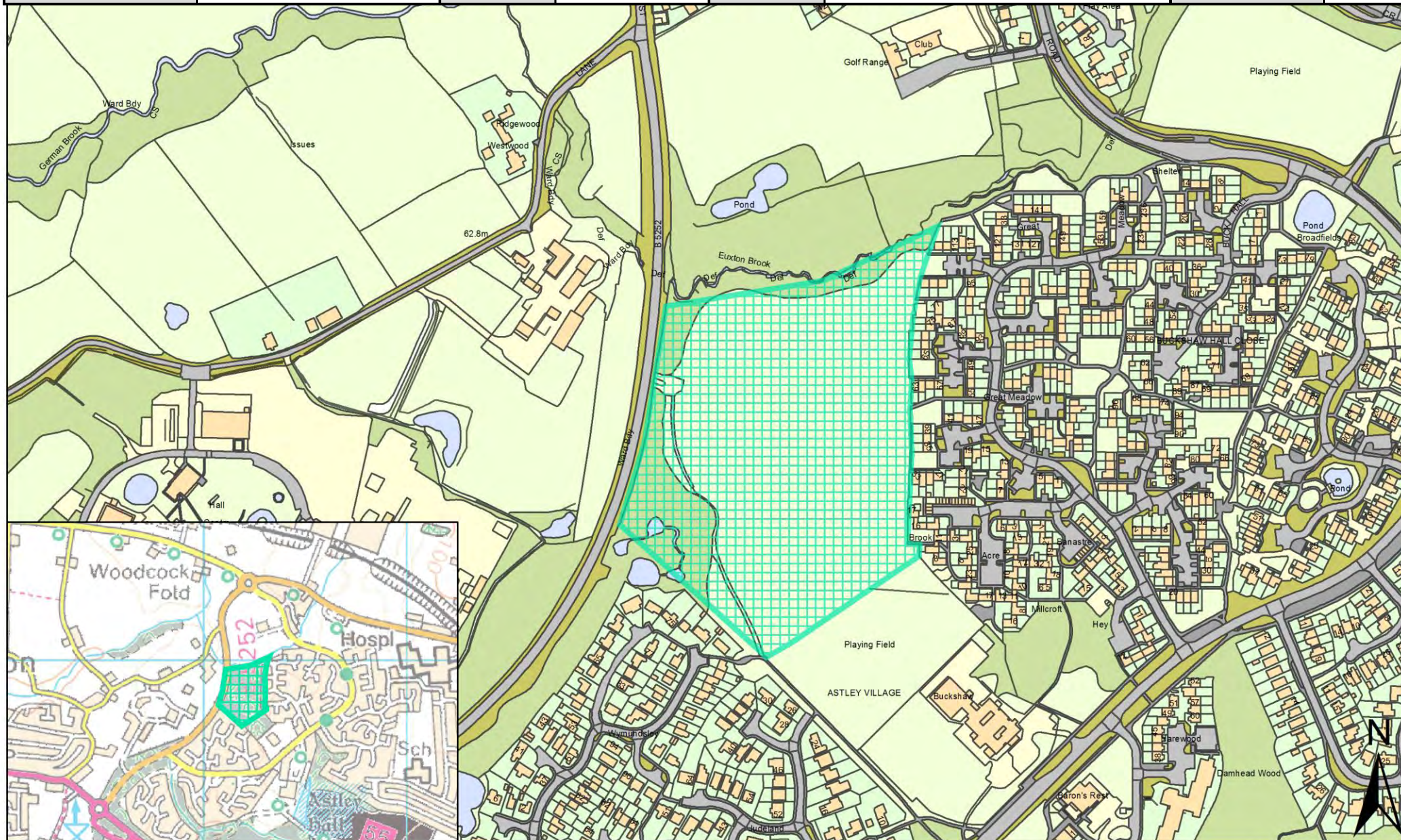
SHELAA Reference	19C193p	Call for Sites Reference	CLCFS00041	DISTRICT	Chorley	WARD	Euxton South
Address	Land behind Fieldside Avenue and Gleadhill Farm off Dawbers Lane, Euxton, PR7 6EB/PR7 6JF						
Existing Use	Unused	SITE AREA	4.97	PROPOSAL	Protection	PAGE NUMBER	210



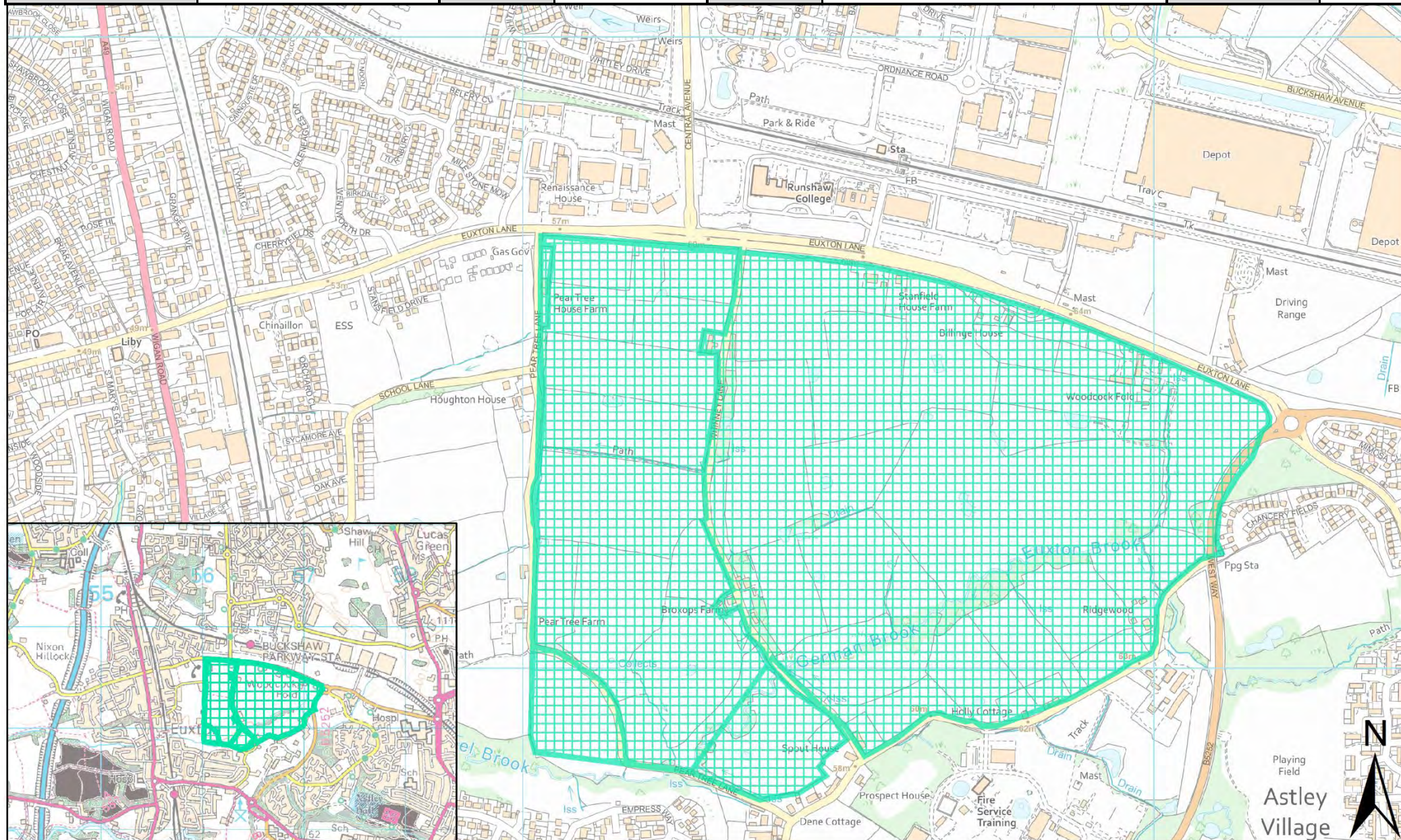
SHELAA Reference	19C196p	Call for Sites Reference	CLCFS00044	DISTRICT	Chorley	WARD	Euxton South
Address	Land between Euxton and Astley Village, Westway, Euxton/Astley Village, Chorley, PR7 6DH						
Existing Use	Agriculture	SITE AREA	50.17	PROPOSAL	Protection	PAGE NUMBER	211



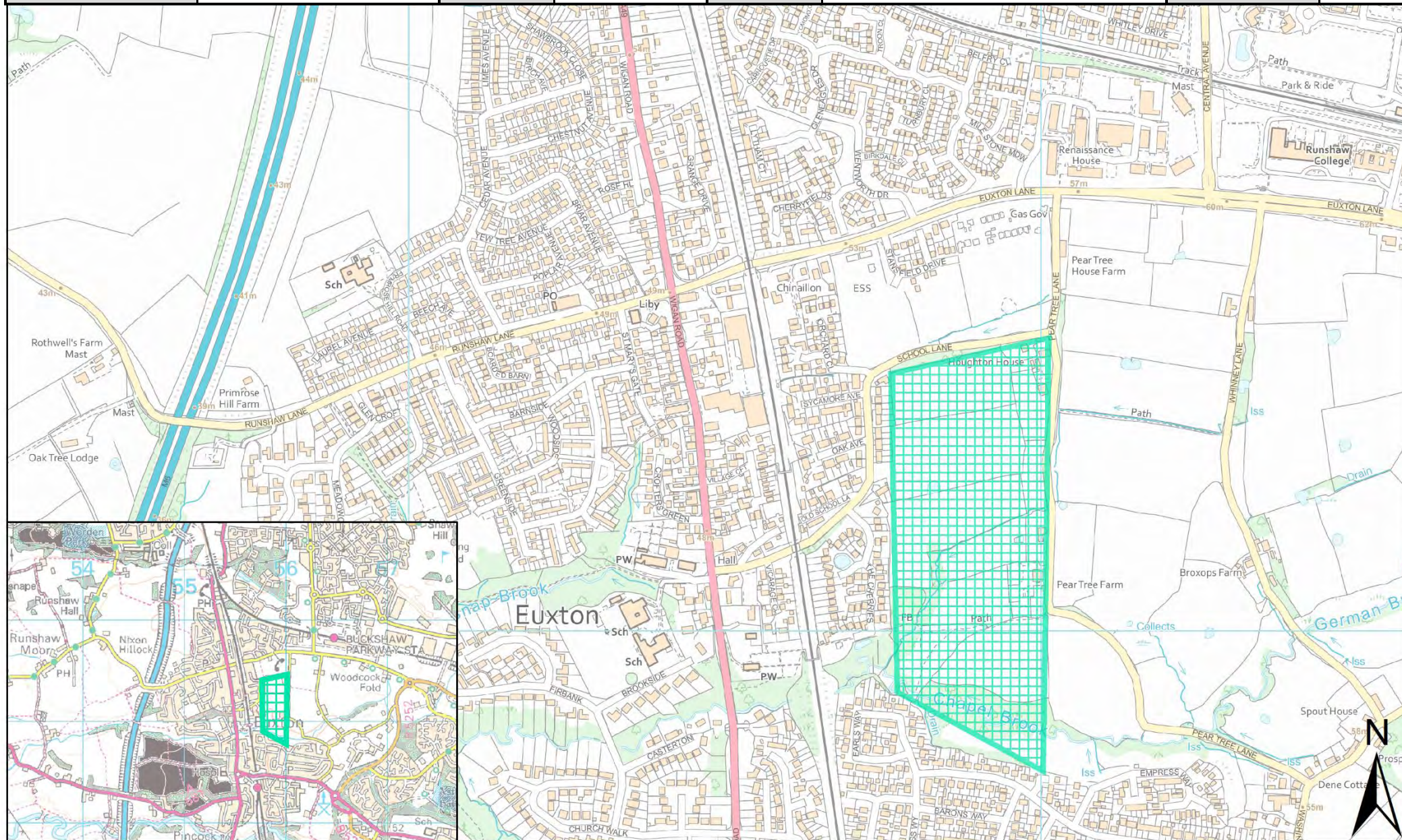
SHELAA Reference	19C198p	Call for Sites Reference	CLCFS00046	DISTRICT	Chorley	WARD	Euxton South
Address	Land off Westway, Astley Village, Chorley, PR7 6DH						
Existing Use	Other	SITE AREA	5.45	PROPOSAL	Protection	PAGE NUMBER	212



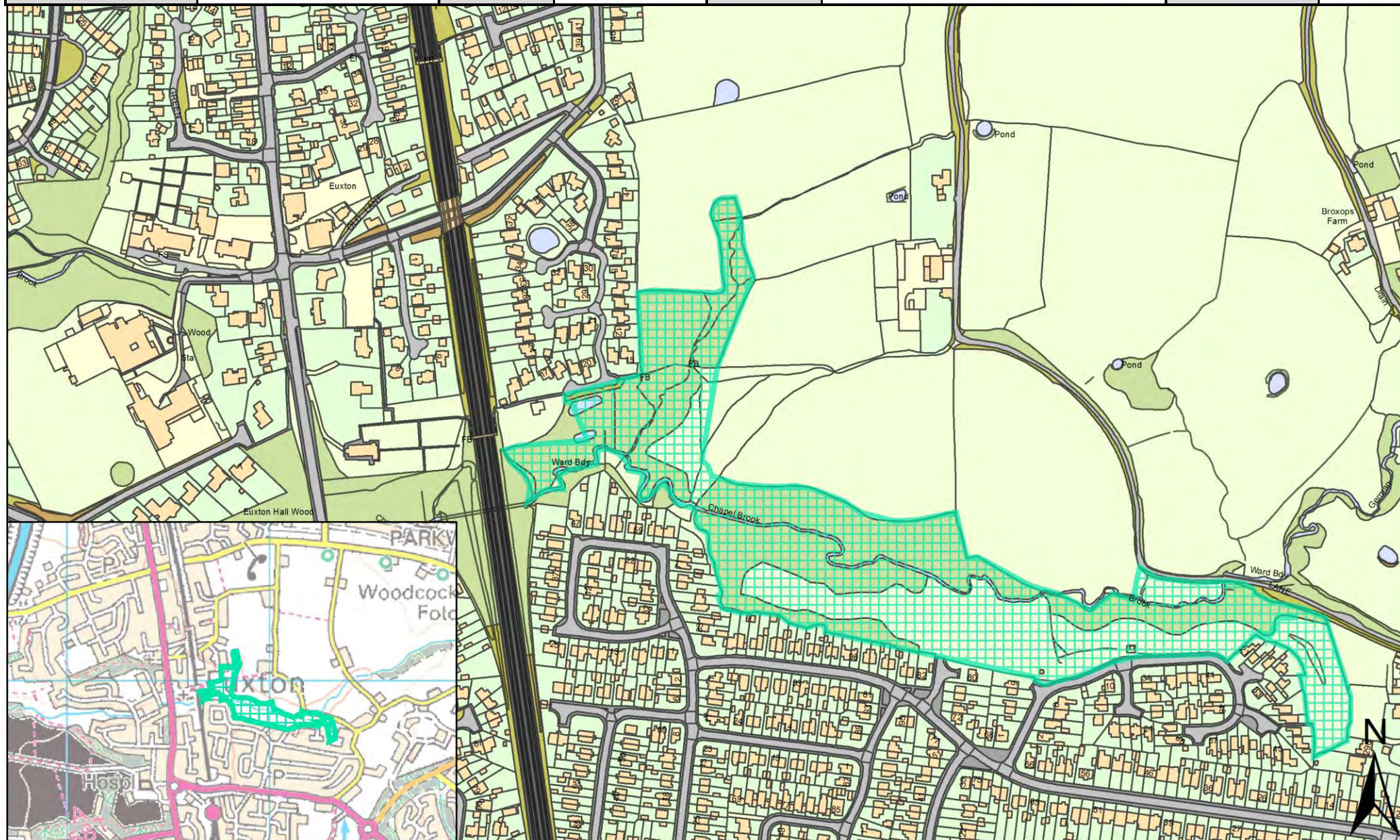
SHELAA Reference	19C204p	Call for Sites Reference	CLCFS00060	DISTRICT	Chorley	WARD	Euxton South
Address	Land between Pear Tree Lane, Whinney Lane, to Westway, South to Yarrow Valley Country Park, PR7 6DH						
Existing Use	Agriculture	SITE AREA	73.48	PROPOSAL	Protection	PAGE NUMBER	213



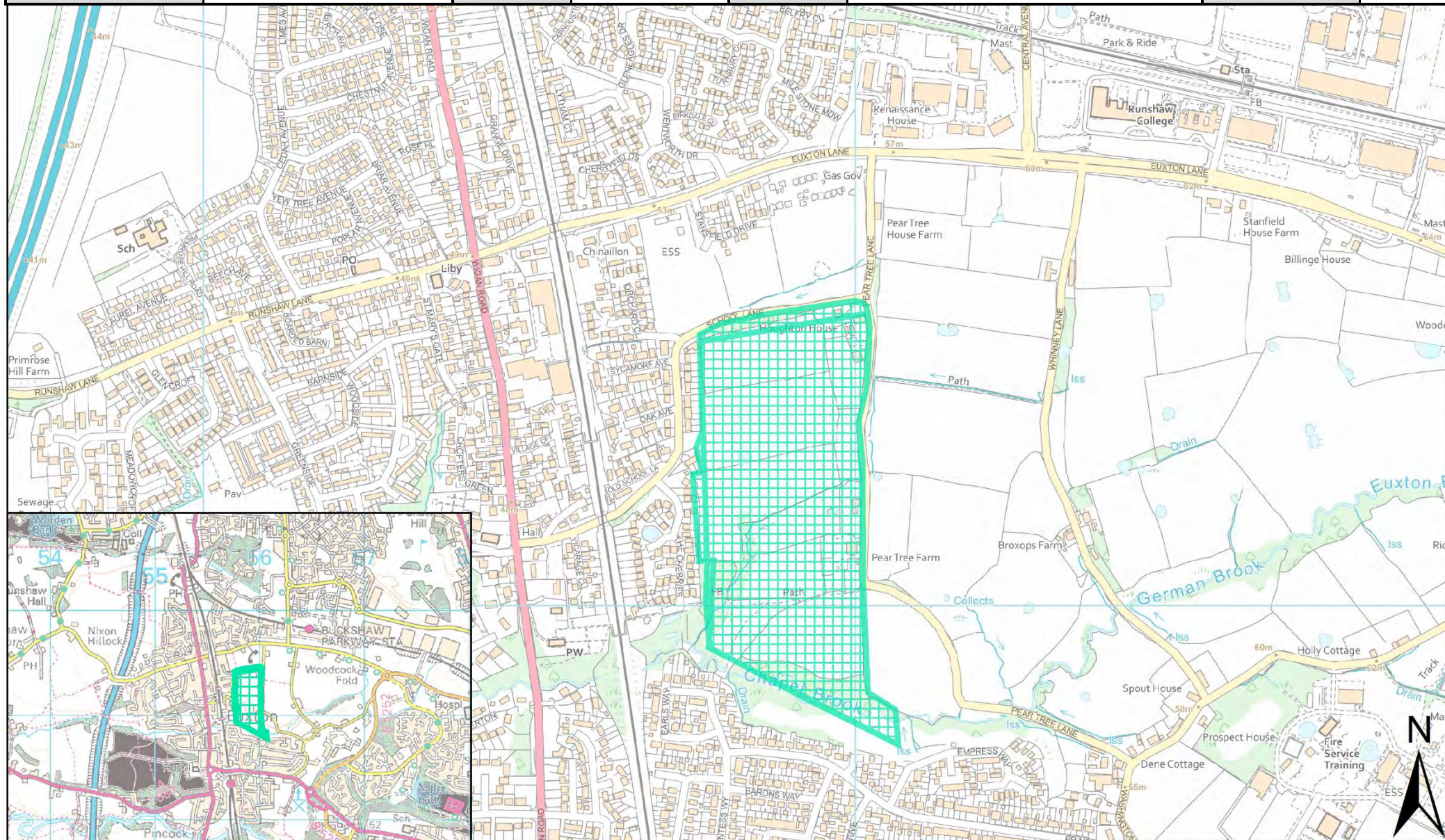
SHELAA Reference	19C212p	Call for Sites Reference	CLCFS00126	DISTRICT	Chorley	WARD	Euxton South
Address	Fields between School Lane and Pear Tree Lane, extending to Empress Way, Euxton, PR7 6QB						
Existing Use	Agriculture	SITE AREA	10.17	PROPOSAL	Protection	PAGE NUMBER	214



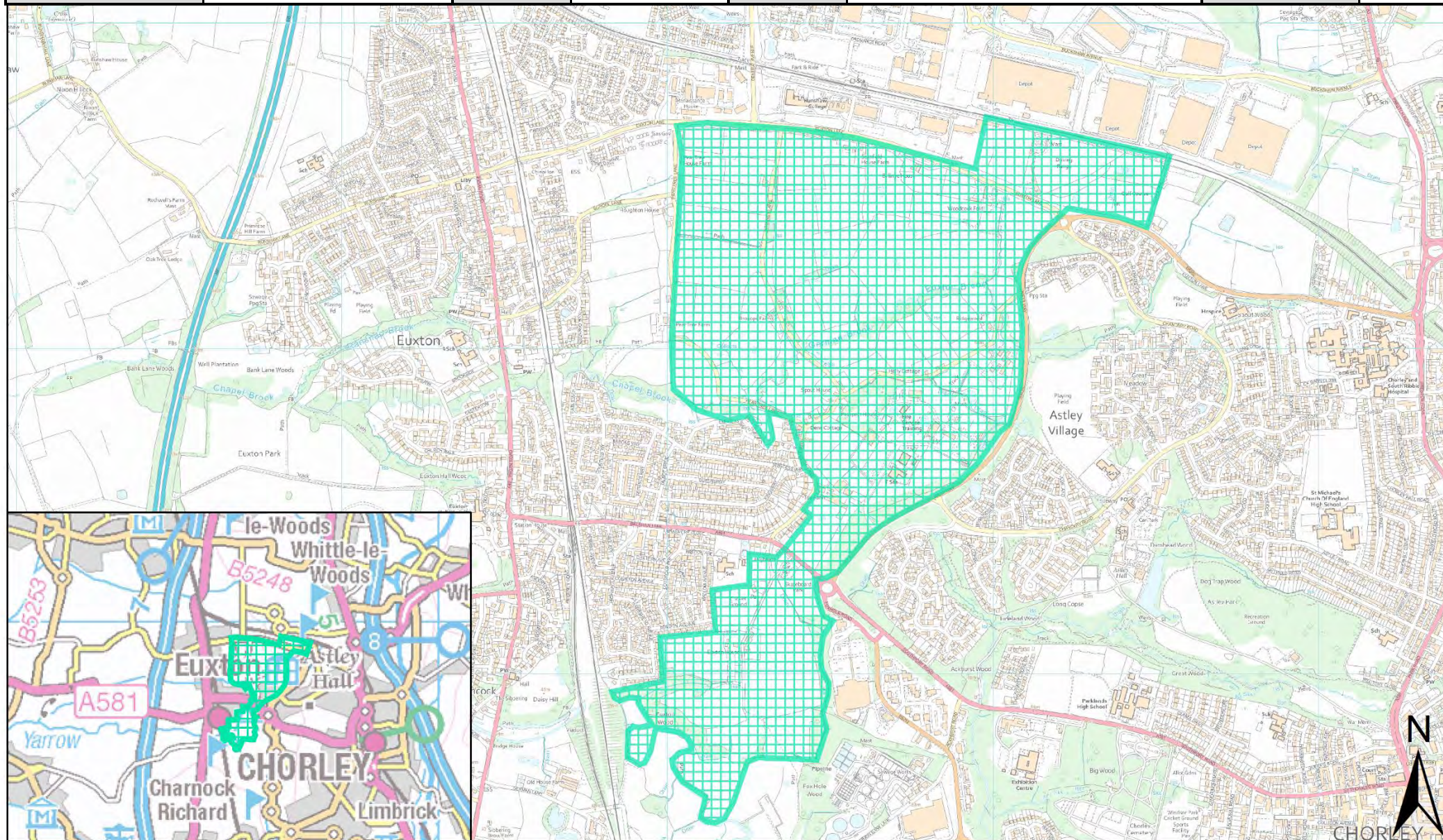
SHELAA Reference	19C213p	Call for Sites Reference	CLCFS00128	DISTRICT	Chorley	WARD	Euxton South
Address	Rear of Empress Way, Euxton PR7 6QB						
Existing Use	Unused	SITE AREA	0.37	PROPOSAL	Protection	PAGE NUMBER	215



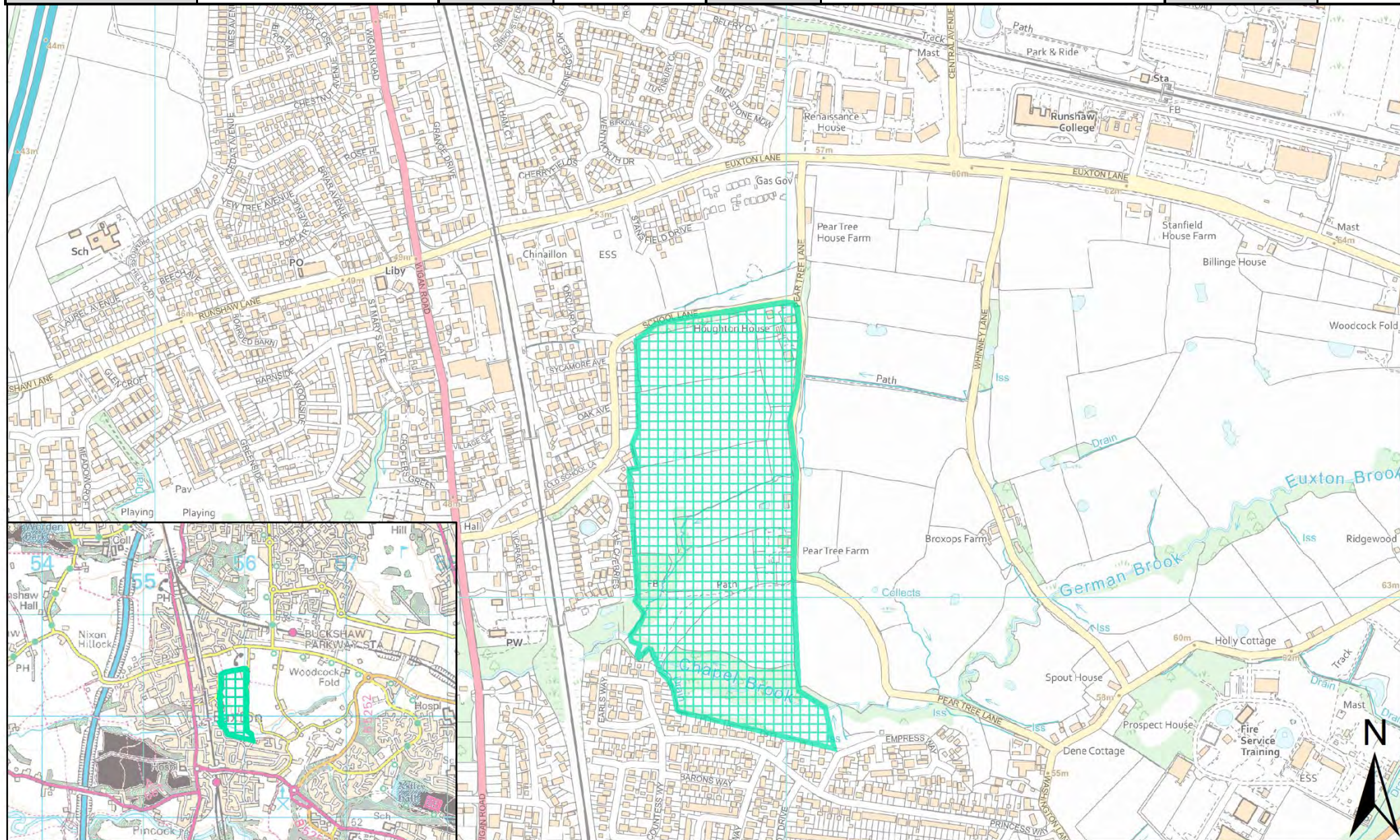
SHELAA Reference	19C216p	Call for Sites Reference	CLCFS00144	DISTRICT	Chorley	WARD	Euxton South
Address	Land bounded by School Lane, Pear Tree Lane and Empressway, PR7 6QB						
Existing Use	Agriculture	SITE AREA	13.78	PROPOSAL	Protection	PAGE NUMBER	216



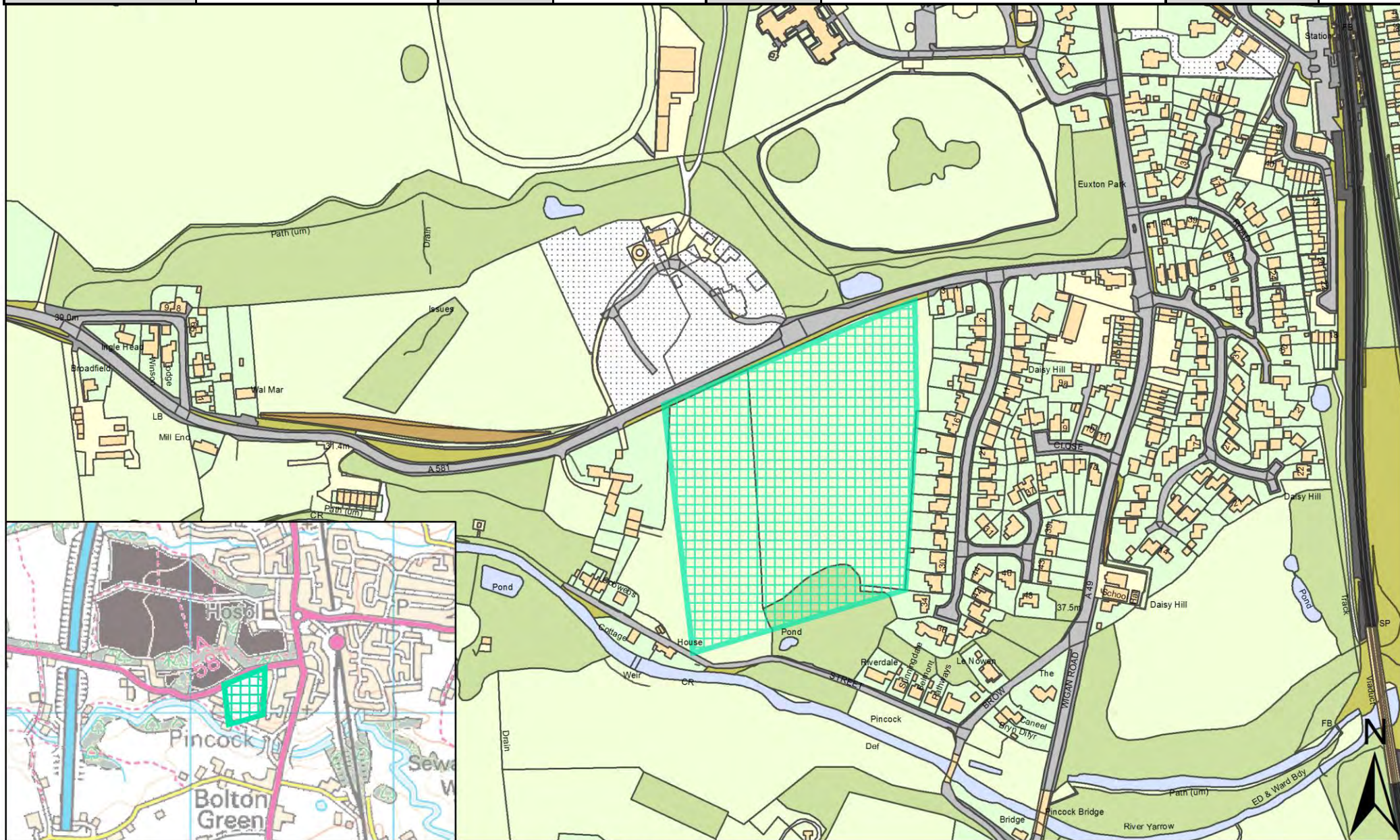
SHELAA Reference	19C217p	Call for Sites Reference	CLCFS00147	DISTRICT	Chorley	WARD	Euxton South
Address	Land between Pear Tree Lane, Whinney Lane to Westway and south to Yarrow Country Park, PR7 6DH						
Existing Use	Agriculture	SITE AREA	142.04	PROPOSAL	Protection	PAGE NUMBER	217



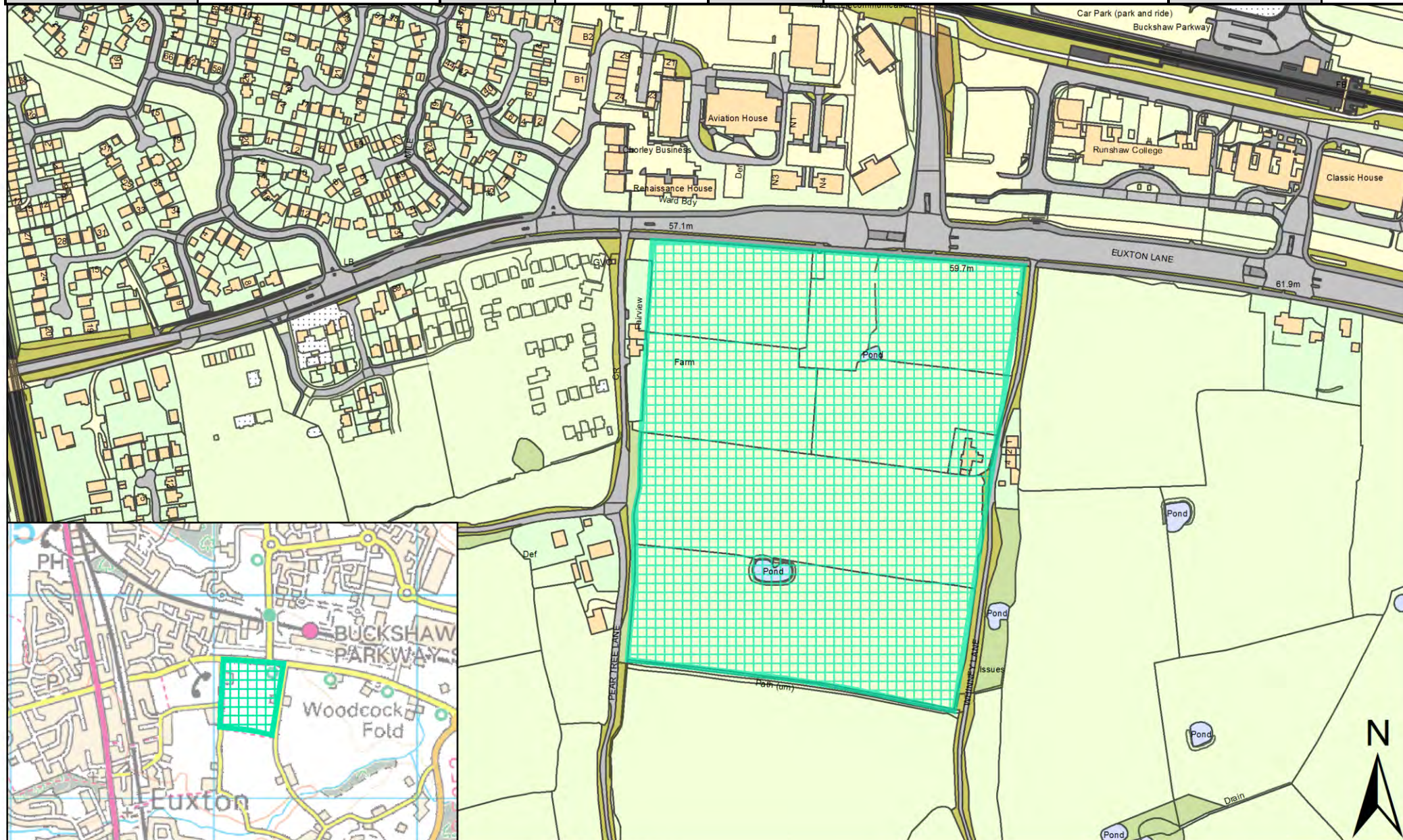
SHELAA Reference	19C219p	Call for Sites Reference	CLCFS00214	DISTRICT	Chorley	WARD	Euxton South
Address	Fields between School Lane and Pear Tree Lane to Empress Way, PR7 6QB						
Existing Use	Agriculture	SITE AREA	14.46	PROPOSAL	Protection	PAGE NUMBER	218



SHELAA Reference	19C220p	Call for Sites Reference	CLCFS00215	DISTRICT	Chorley	WARD	Euxton South
Address	Land to the west of Fieldside Avenue, PR7 6JF						
Existing Use	Agriculture	SITE AREA	4.03	PROPOSAL	Protection	PAGE NUMBER	219



SHELAA Reference	19C224p	Call for Sites Reference	CLCFS00269	DISTRICT	Chorley	WARD	Euxton South
Address	Fields between Pear Tree Lane and Whinney Lane, Euxton, PR7 6DH						
Existing Use	Agriculture	SITE AREA	9.54	PROPOSAL	Protection	PAGE NUMBER	220

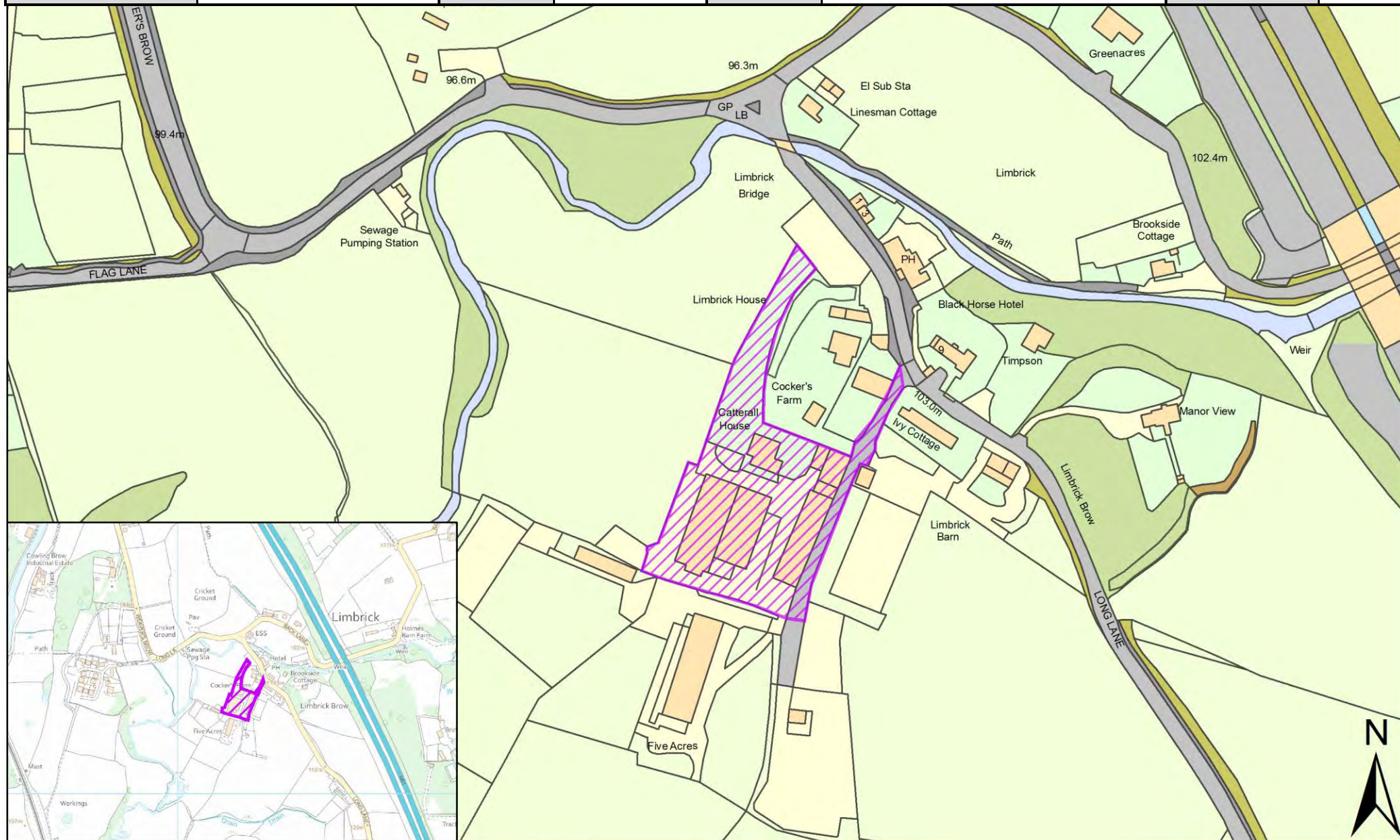


Site Plans: Heath Charnock and Rivington Ward, Chorley

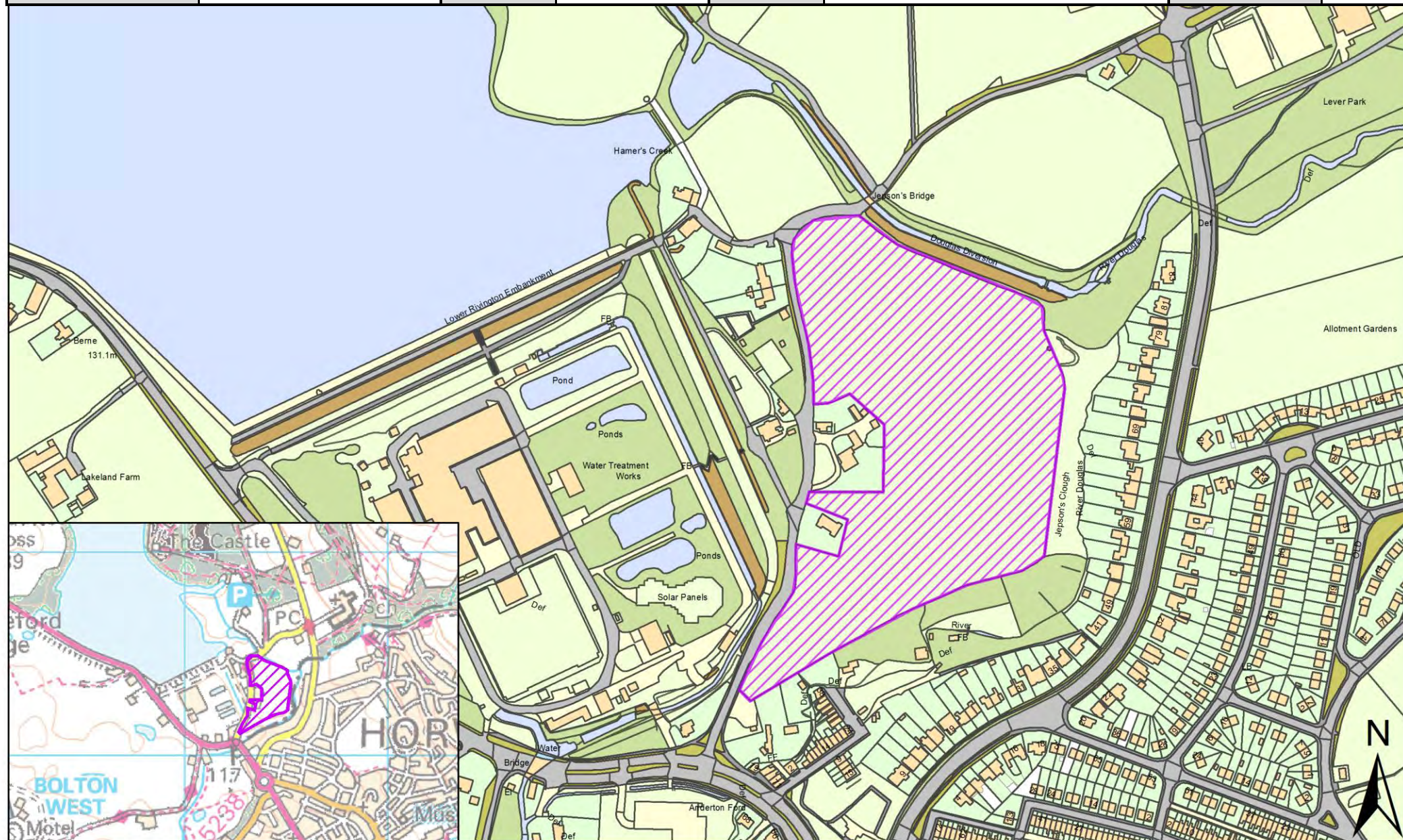
This section includes maps of the following sites.

Call for Sites Reference	SHELAA Reference	Site Address	District	Ward	Site Area (Hectares)	Existing Use	Proposal
CLCFS00548b	19C155	Cockers Farm, Long Lane, Limbrick, Chorley, PR6 9EE	Chorley	Heath Charnock and Rivington	0.54	Employment	Housing
CLCFS00571b	19C159	Land off Dryfield Lane, Rivington, Bolton, BL6 7RT	Chorley	Heath Charnock and Rivington	5.19	Agriculture	Housing

SHELAA Reference	19C155	Call for Sites Reference	CLCFS00548b	DISTRICT	Chorley	WARD	Heath Charnock and Rivington
Address	Cockers Farm, Long Lane, Limbrick, Chorley, PR6 9EE						
Existing Use	Employment	SITE AREA	0.54	PROPOSAL	Housing	PAGE NUMBER	222



SHELAA Reference	19C159	Call for Sites Reference	CLCFS00571b	DISTRICT	Chorley	WARD	Heath Charnock and Rivington
Address	Land off Dryfield Lane, Rivington, Bolton, BL6 7RT						
Existing Use	Agriculture	SITE AREA	5.19	PROPOSAL	Housing	PAGE NUMBER	223



Site Plans: Lostock Ward, Chorley

This section includes maps of the following sites.

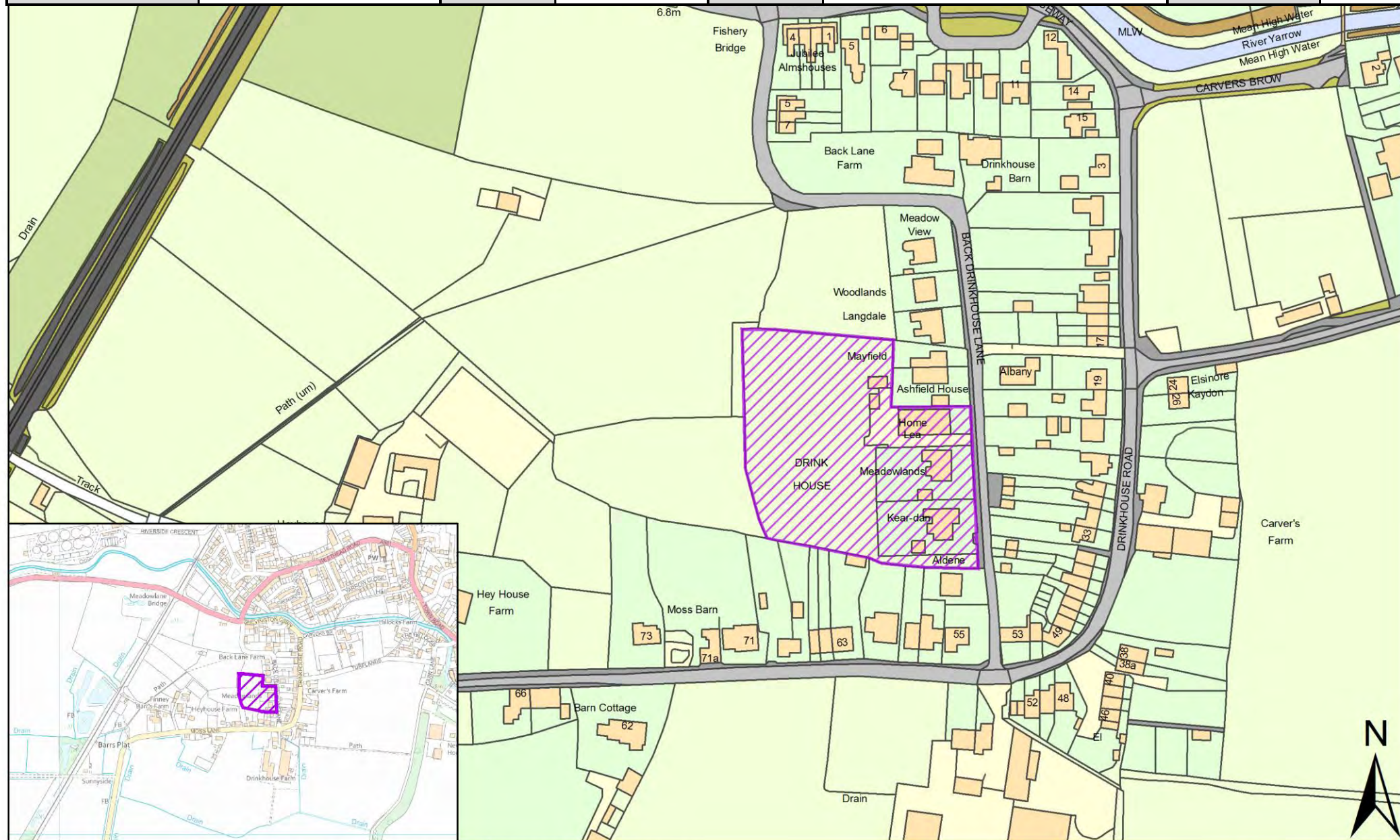
Call for Sites Reference	SHELAA Reference	Site Address	District	Ward	Site Area (Hectares)	Existing Use	Proposal
CLCFS00036	19C007	Land at Corner of Pompian Brow and South Road, Bretherton, PR26 9AQ	Chorley	Lostock	0.03	Residential	Housing
CLCFS00095	19C130	Land to Rear of Home Lead, Back Drinkhouse Lane, Croston, PR26 9JE	Chorley	Lostock	0.70	Other	Housing
CLCFS00117	19C033	Nettlefold Nursery, North Road Bretherton, PR26 9AY	Chorley	Lostock	0.92	Unused	Housing
CLCFS00121	19C035	Home Lea, Back Drinkhouse Lane, Croston, PR26 9JL	Chorley	Lostock	0.53	Vacant	Housing
CLCFS00157	19C131	Call Hall Farm, Meadow Lane, Croston, PR26 9JP	Chorley	Lostock	0.56	Other	Housing
CLCFS00162	19C045	Land Between North Road and South Road (East), Farington, PR26 9AJ	Chorley	Lostock	14.38	Agriculture	Housing
CLCFS00227	19C061	Land South of Moor Road, Croston, Leyland, PR26 9HP	Chorley	Lostock	1.83	Agriculture	Housing
CLCFS00262	19C072	Land South of South Road, Bretherton, PR26 9AB	Chorley	Lostock	4.17	Agriculture	Housing
CLCFS00266	19C073	Former Ministry of Defence Land, Cocker Bar Road, Ulmes Walton, PR26 9AZ	Chorley	Lostock	61.88	Agriculture	Housing
CLCFS00267	19C074	Land off Nixon Lane, Leyland, PR26 8NJ	Chorley	Lostock	5.88	Agriculture	Housing
CLCFS00275	19C077	Land off Ulmes Walton Lane, Leyland, PR26 8LU	Chorley	Lostock	11.94	Agriculture	Housing
CLCFS00280	19C081	Land Between Carr House Lane and Pompian Brow, Bretherton, PR26 9AQ	Chorley	Lostock	0.94	Vacant	Housing
CLCFS00283	19C083	Westhead Road, Croston, Leyland, PR26 9RR	Chorley	Lostock	3.14	Other	Housing
CLCFS00290	19C087	Land Between North Road and South Road (West), Bretherton, PR26 9AJ	Chorley	Lostock	13.37	Agriculture	Housing
CLCFS00292	19C089	Out Lane, Leyland, PR26 9HJ	Chorley	Lostock	10.45	Agriculture	Housing
CLCFS00293	19C090	Land Between Carr House Lane and Pompian Brow, Bretherton, PR26 9AQ	Chorley	Lostock	0.96	Agriculture	Housing
CLCFS00302	19C096	LAND ADJOINING DENIZES FARM, SOUTHPORT ROAD, ULNES WALTON, LEYLAND, PR26 8LP	Chorley	Lostock	0.82	Agriculture	Housing
CLCFS00330	19C105	DENIZES FARM, SOUTHPORT ROAD, ULNES WALTON, LEYLAND, PR26 8LP	Chorley	Lostock	1.43	Agriculture	Employment
CLCFS00392	19C121	Land South of Moor Lane, Croston, PR26 9HQ	Chorley	Lostock	1.80	Agriculture	Housing

Call for Sites Reference	SHELAA Reference	Site Address	District	Ward	Site Area (Hectares)	Existing Use	Proposal
CLCFS00489b	19C146	Land to West of Ulnes Walton Lane, Leyland, Preston, PR26 8LT	Chorley	Lostock	1.05	Vacant	Housing
CLCFS00494b	19C149	Land to West of Ulnes Walton Lane, Leyland, Preston, PR26 8LU	Chorley	Lostock	11.94	Agriculture	Housing
<i>Not applicable</i>	19C183	Land off Station Road, Croston, PR26 9HY	Chorley	Lostock	1.42	Vacant	Housing
CLCFS00029	19C191p	Land at junction of Moss Lane/Willow Road, Ulnes Walton, Leyland, PR26 8NR	Chorley	Lostock	0.23	Unused	Protection

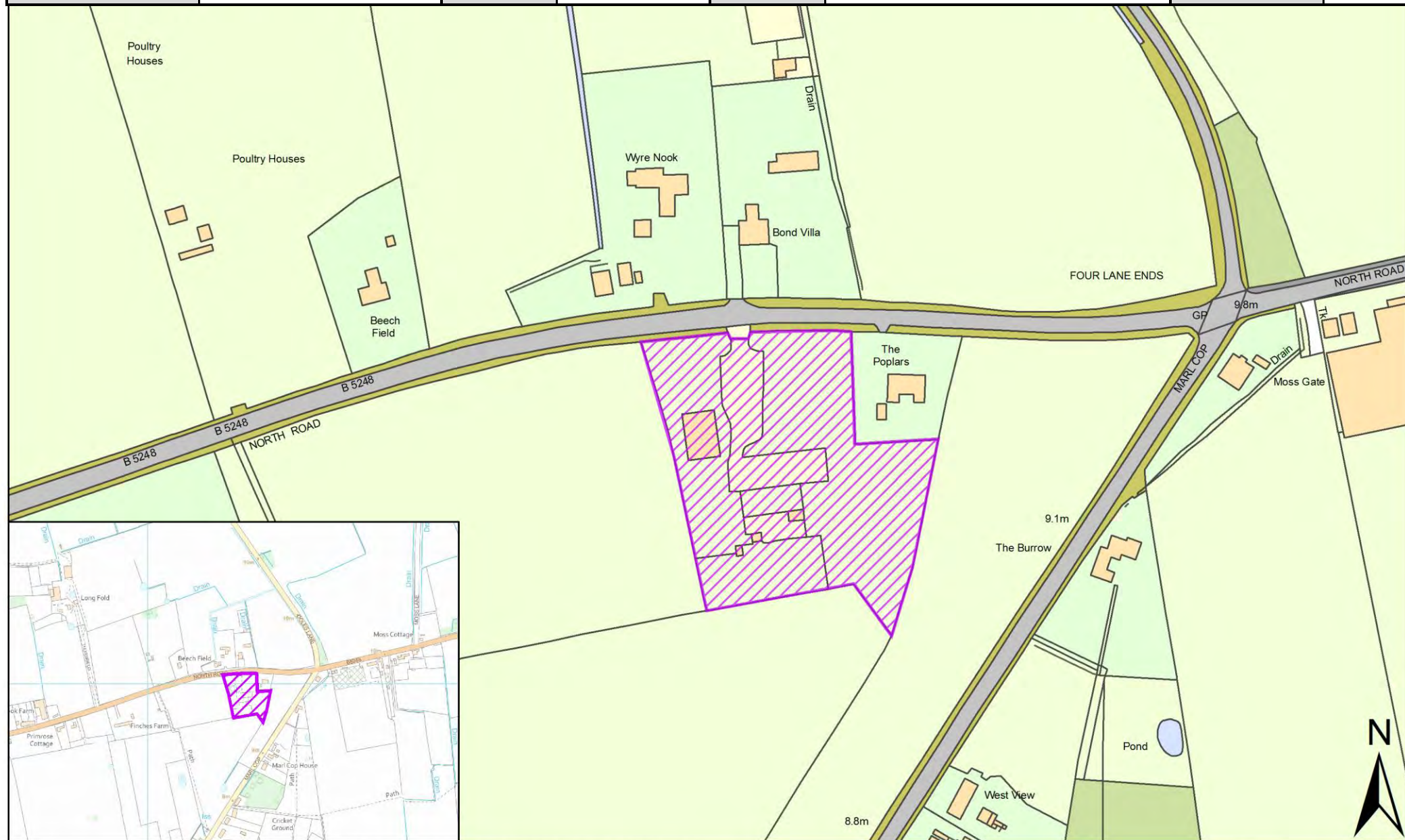
SHELAA Reference	19C007	Call for Sites Reference	CLCFS00036	DISTRICT	Chorley	WARD	Lostock
Address	Land at Corner of Pompian Brow and South Road, Bretherton, PR26 9AQ						
Existing Use	Residential	SITE AREA	0.03	PROPOSAL	Housing	PAGE NUMBER	226



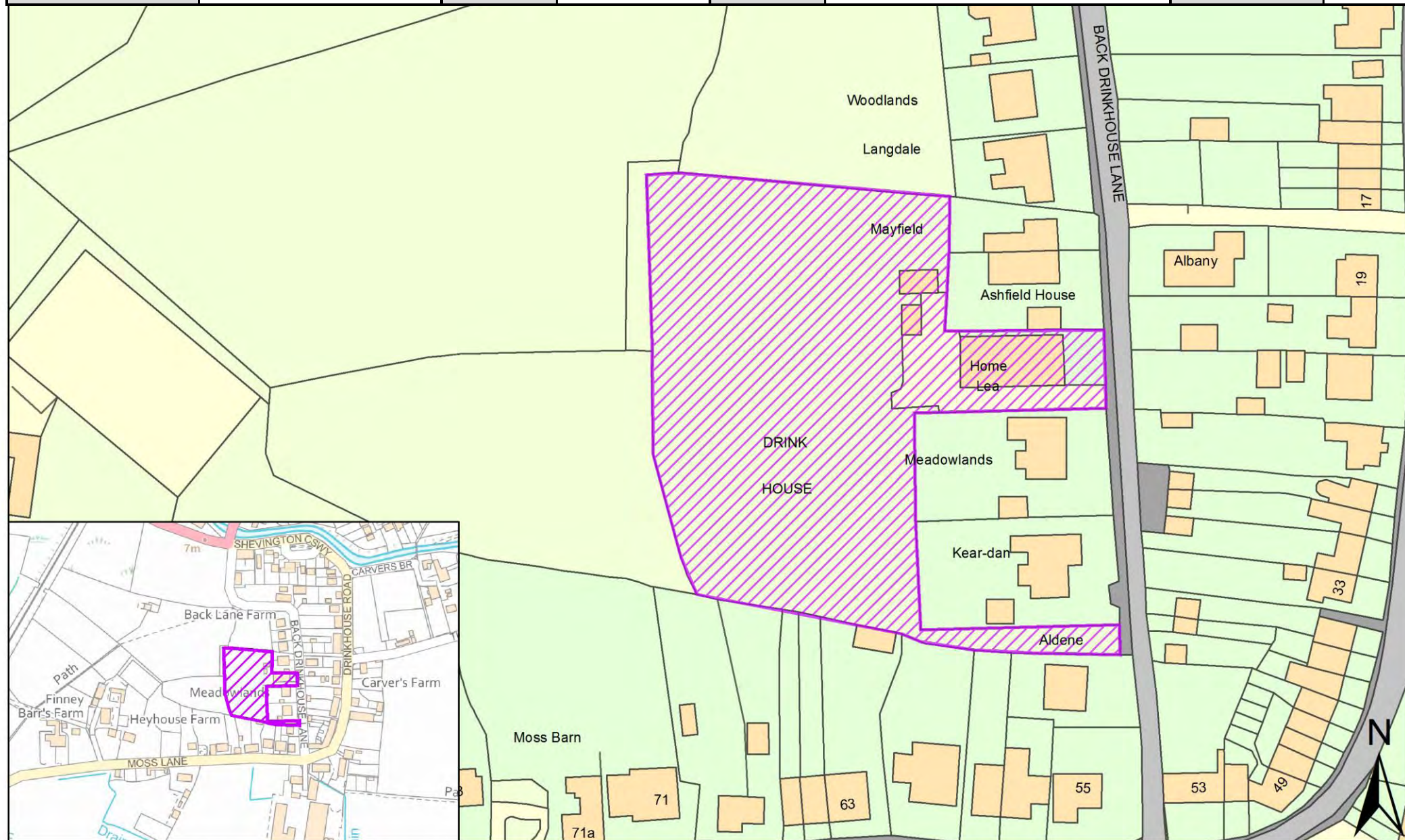
SHELAA Reference	19C130	Call for Sites Reference	CLCFS00095	DISTRICT	Chorley	WARD	Lostock
Address	Land to Rear of Home Lead, Back Drinkhouse Lane, Croston, PR26 9JE						
Existing Use	Other	SITE AREA	0.70	PROPOSAL	Housing		PAGE NUMBER 227



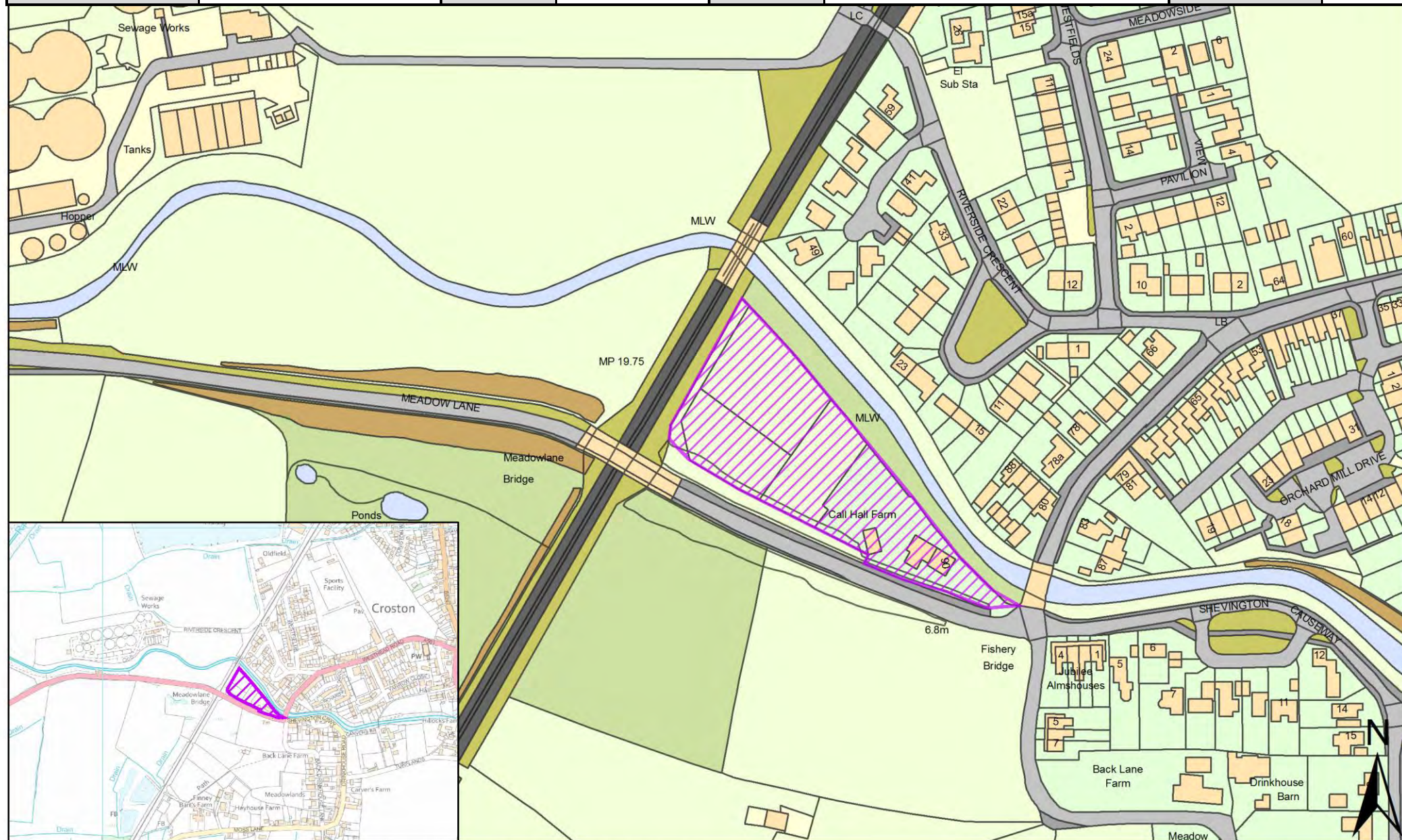
SHELAA Reference	19C033	Call for Sites Reference	CLCFS00117	DISTRICT	Chorley	WARD	Lostock
Address	Nettlefold Nursery, North Road Bretherton, PR26 9AY						
Existing Use	Unused	SITE AREA	0.92	PROPOSAL	Housing		PAGE NUMBER 228



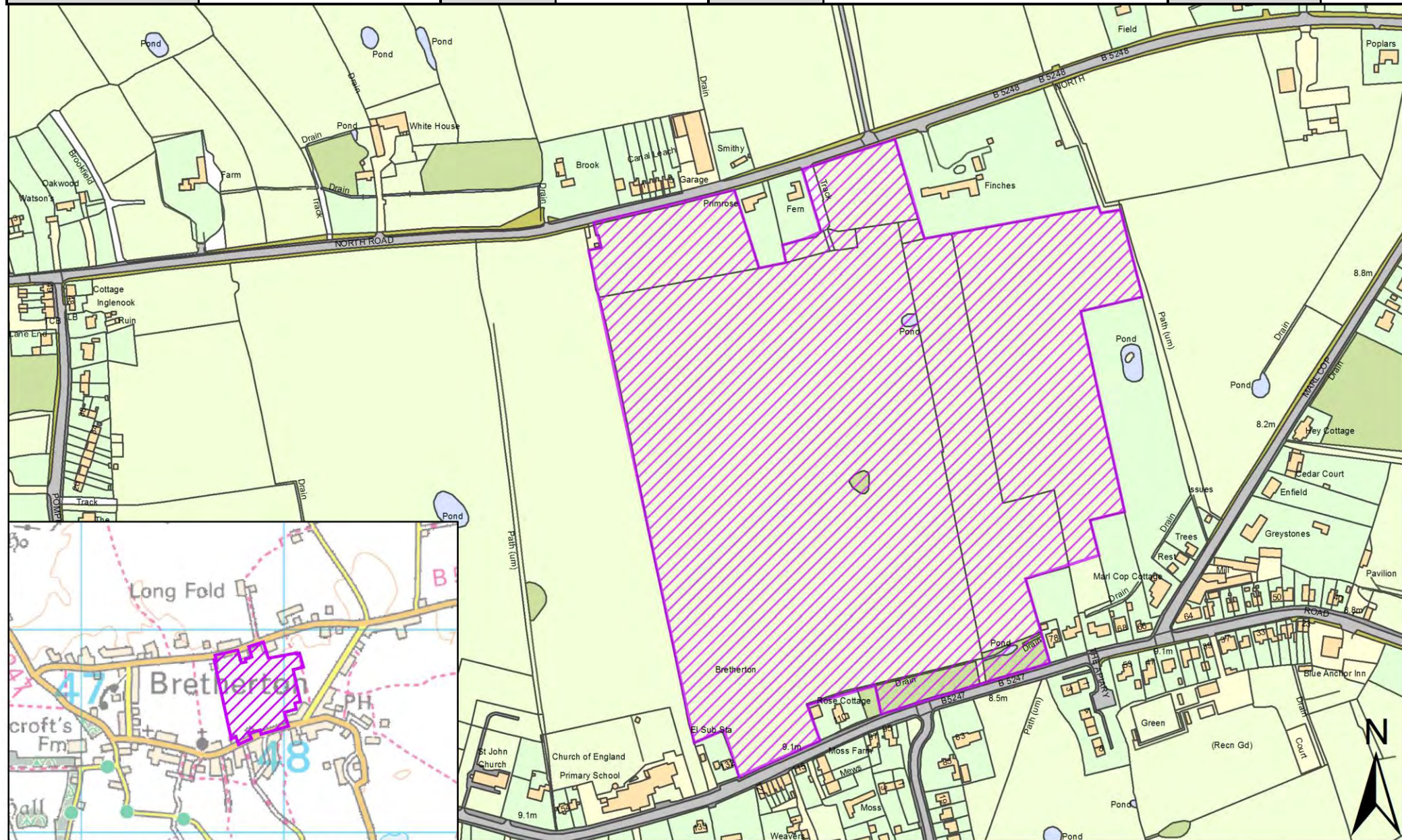
SHELAA Reference	19C035	Call for Sites Reference	CLCFS00121	DISTRICT	Chorley	WARD	Lostock
Address	Home Lea, Back Drinkhouse Lane, Croston, PR26 9JL						
Existing Use	Vacant	SITE AREA	0.53	PROPOSAL	Housing		PAGE NUMBER 229



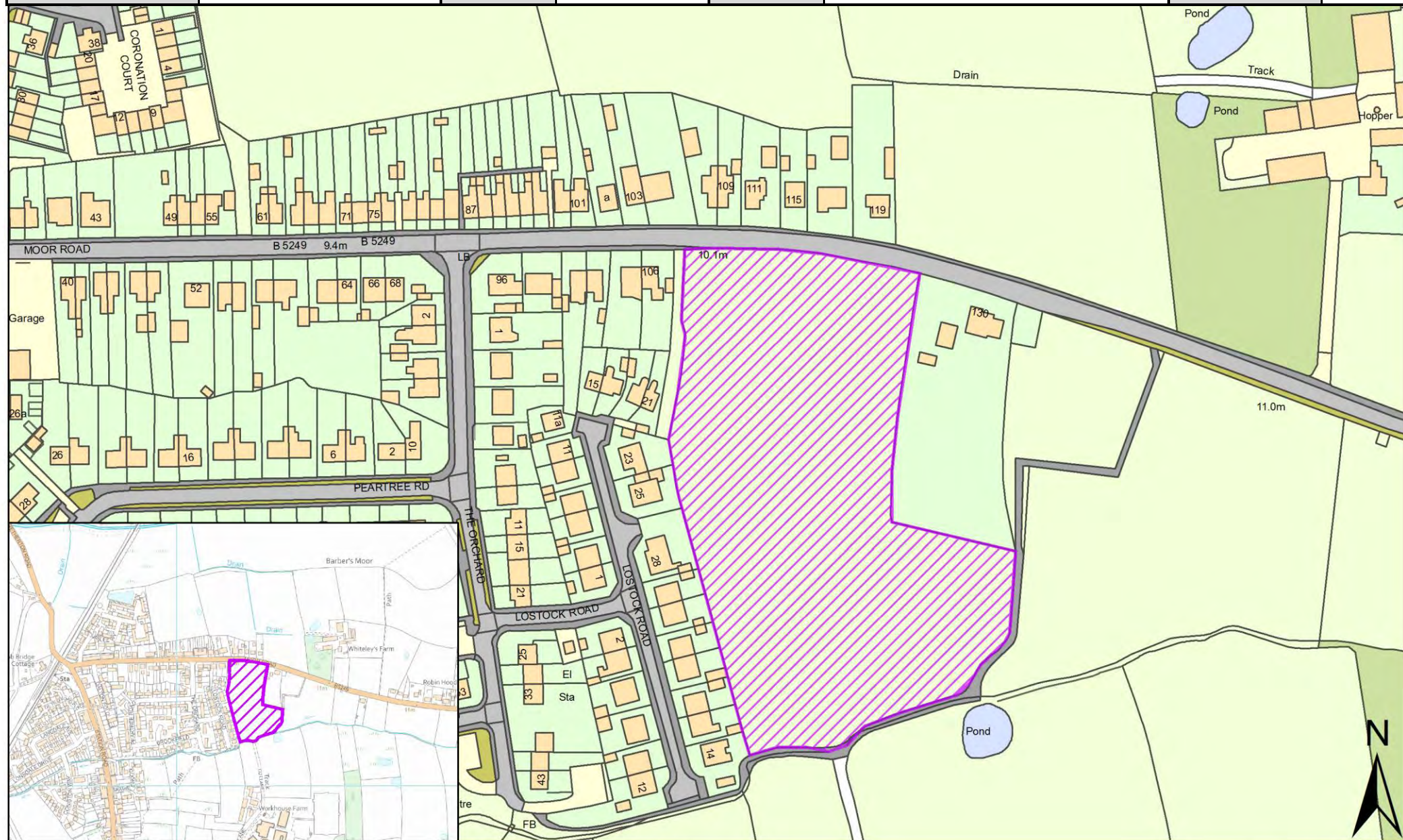
SHELAA Reference	19C131	Call for Sites Reference	CLCFS00157	DISTRICT	Chorley	WARD	Lostock
Address	Call Hall Farm, Meadow Lane, Croston, PR26 9JP						
Existing Use	Other	SITE AREA	0.56	PROPOSAL	Housing		PAGE NUMBER 230



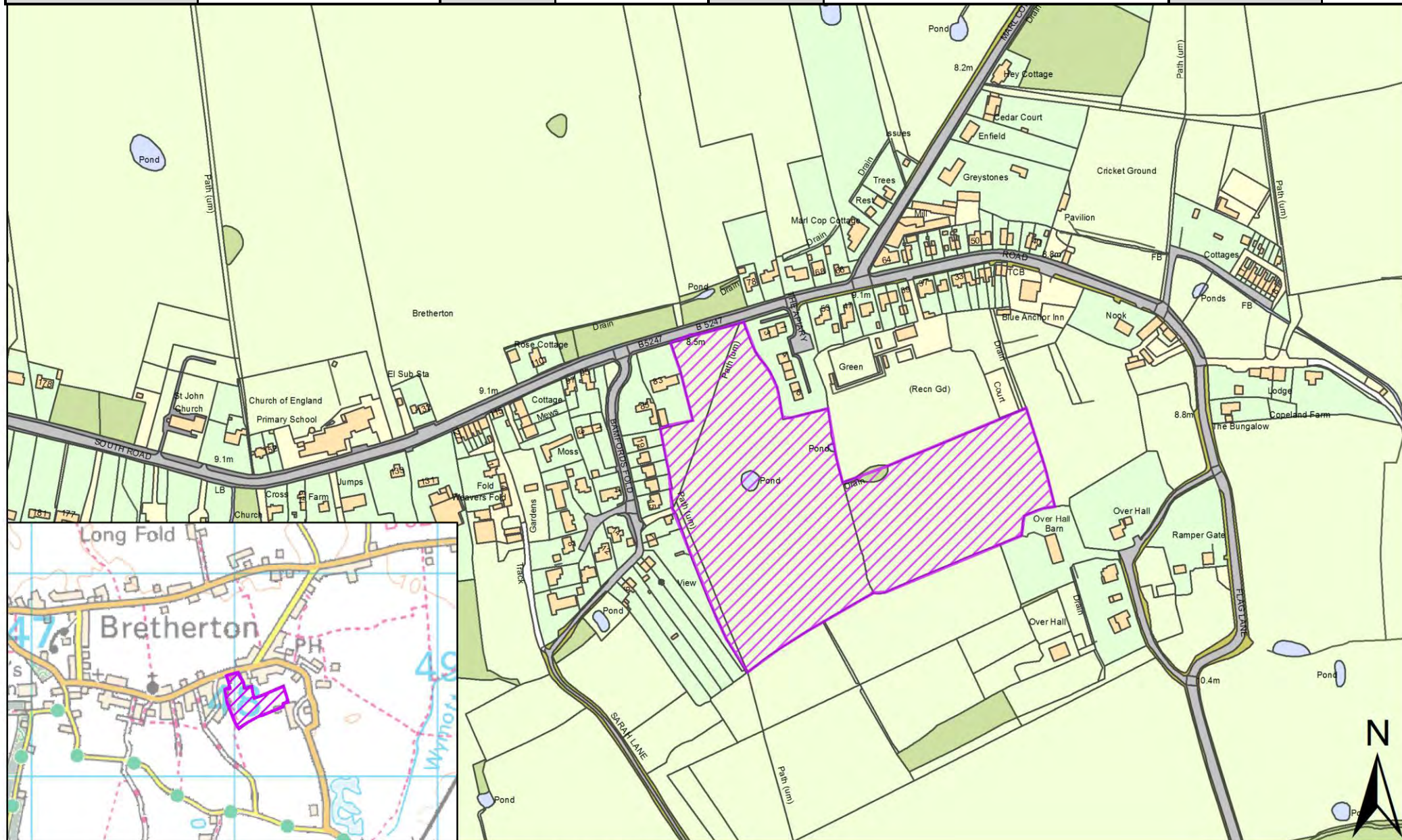
SHELAA Reference	19C045	Call for Sites Reference	CLCFS00162	DISTRICT	Chorley	WARD	Lostock
Address	Land Between North Road and South Road (East), Farington, PR26 9AJ						
Existing Use	Agriculture	SITE AREA	14.38	PROPOSAL	Housing	PAGE NUMBER	231



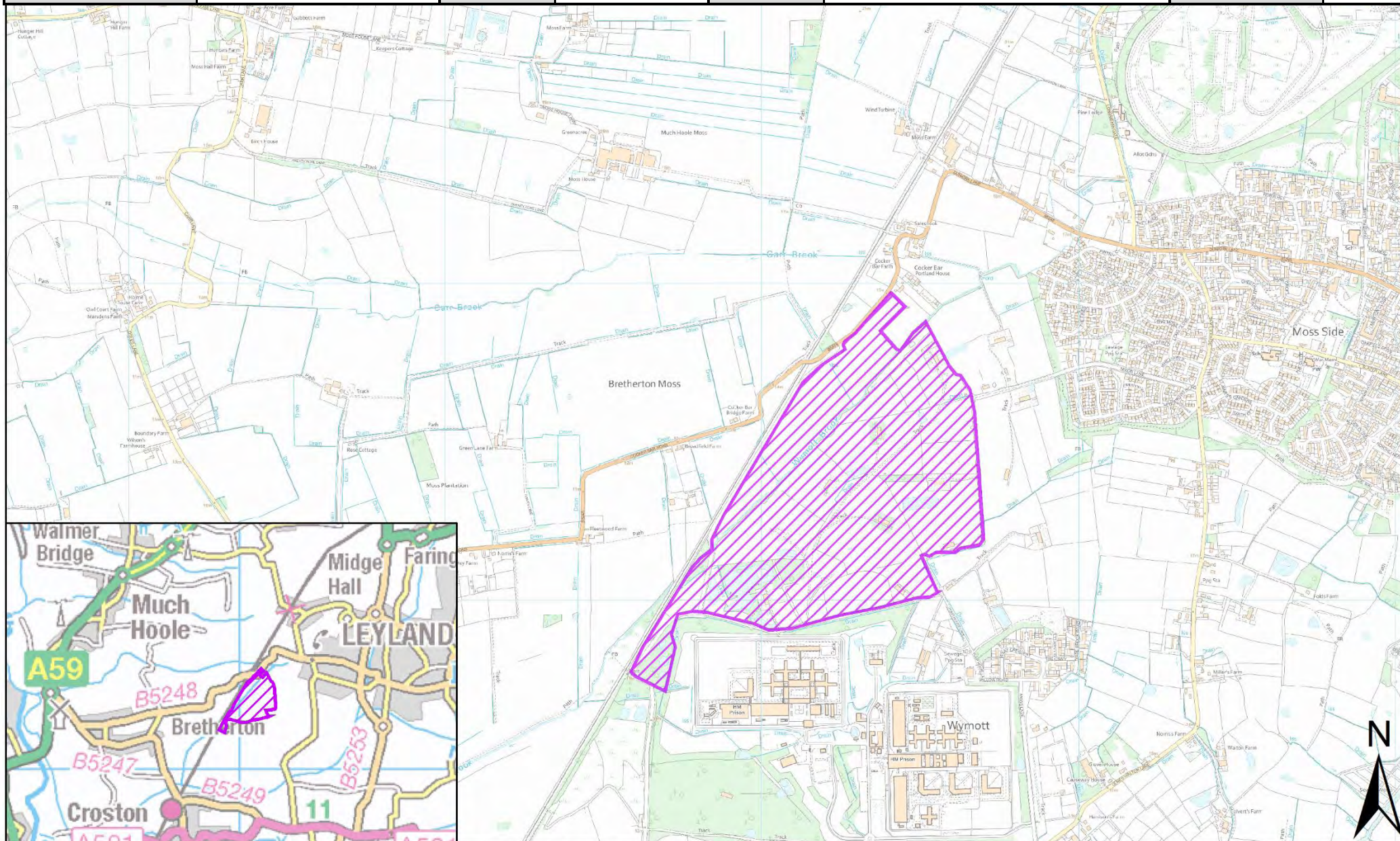
SHELAA Reference	19C061	Call for Sites Reference	CLCFS00227	DISTRICT	Chorley	WARD	Lostock
Address	Land South of Moor Road, Croston, Leyland, PR26 9HP						
Existing Use	Agriculture	SITE AREA	1.83	PROPOSAL	Housing	PAGE NUMBER	232



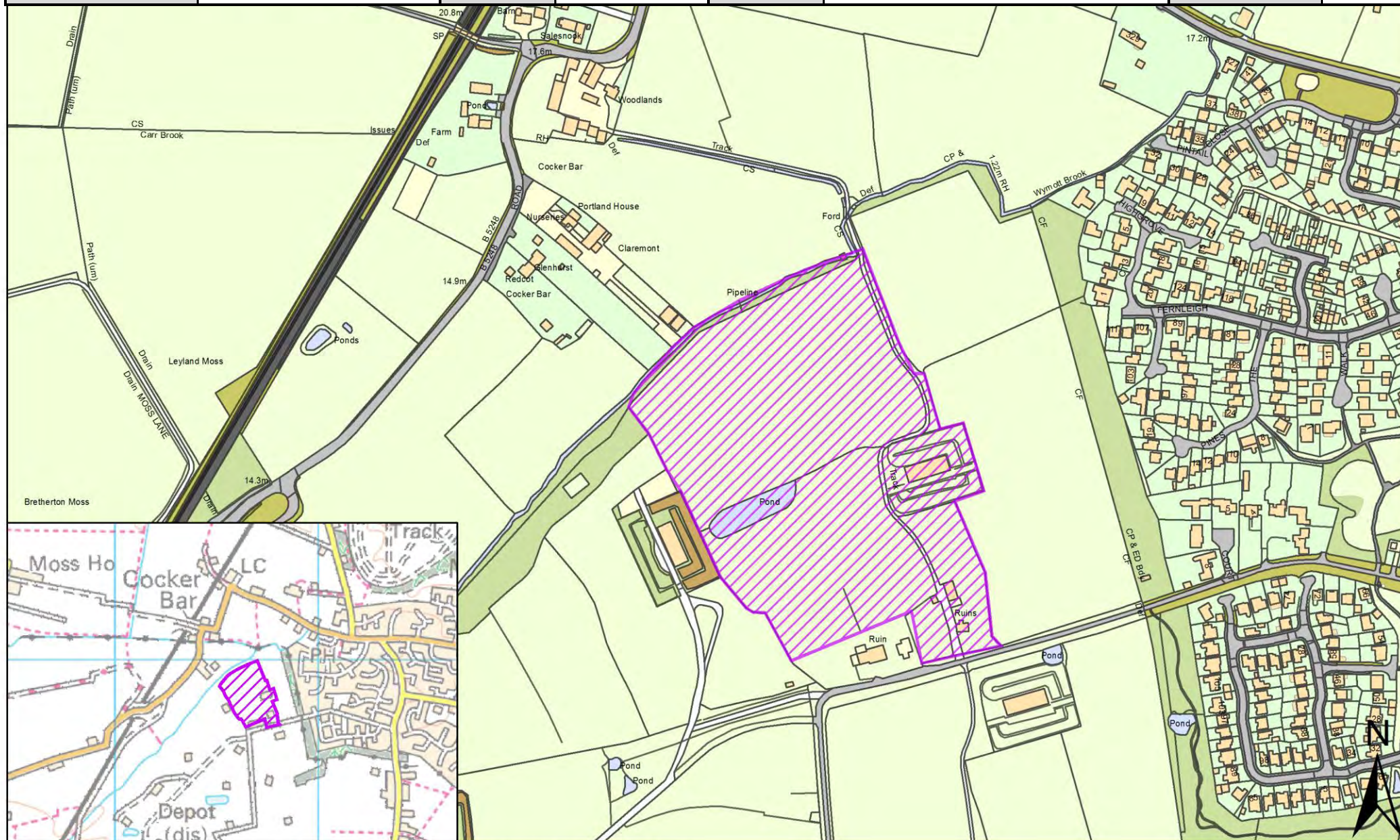
SHELAA Reference	19C072	Call for Sites Reference	CLCFS00262	DISTRICT	Chorley	WARD	Lostock
Address	Land South of South Road, Bretherton, PR26 9AB						
Existing Use	Agriculture	SITE AREA	4.17	PROPOSAL	Housing		PAGE NUMBER 233



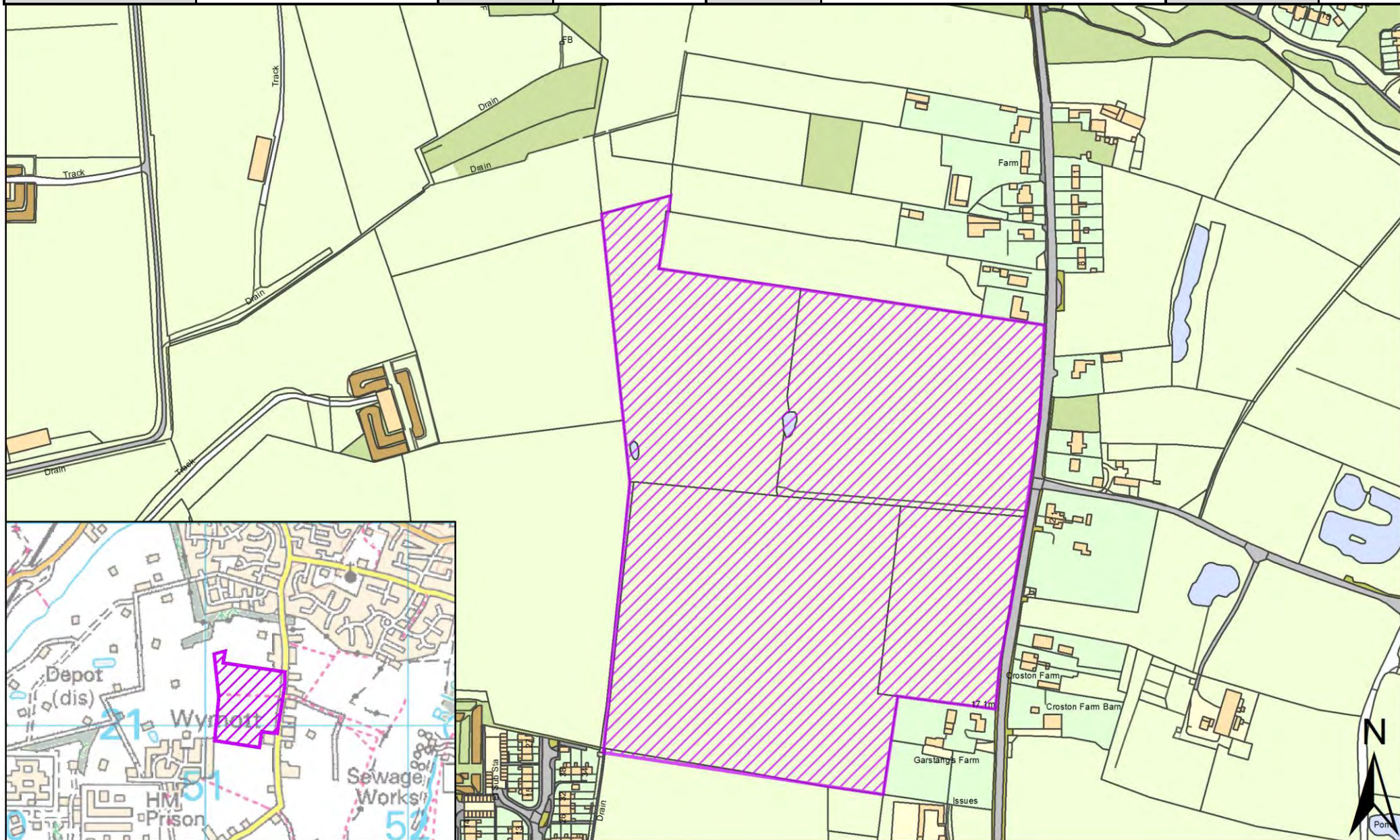
SHELAA Reference	19C073	Call for Sites Reference	CLCFS00266	DISTRICT	Chorley	WARD	Lostock
Address	Former Ministry of Defence Land, Cocker Bar Road, Ulnes Walton, PR26 9AZ						
Existing Use	Agriculture	SITE AREA	61.88	PROPOSAL	Housing	PAGE NUMBER	234



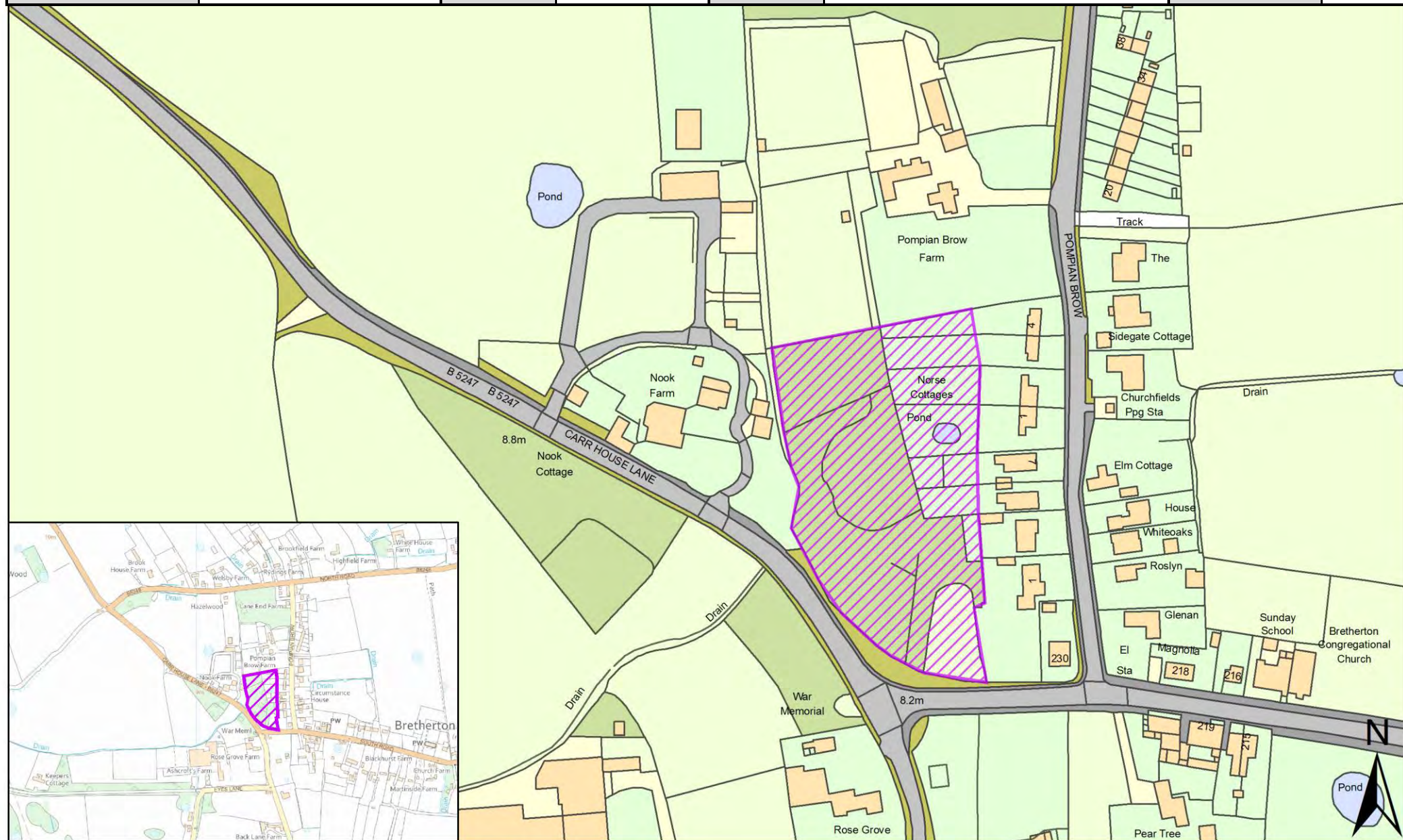
SHELAA Reference	19C074	Call for Sites Reference	CLCFS00267	DISTRICT	Chorley	WARD	Lostock
Address	Land off Nixon Lane, Leyland, PR26 8NJ						
Existing Use	Agriculture	SITE AREA	5.88	PROPOSAL	Housing	PAGE NUMBER	235



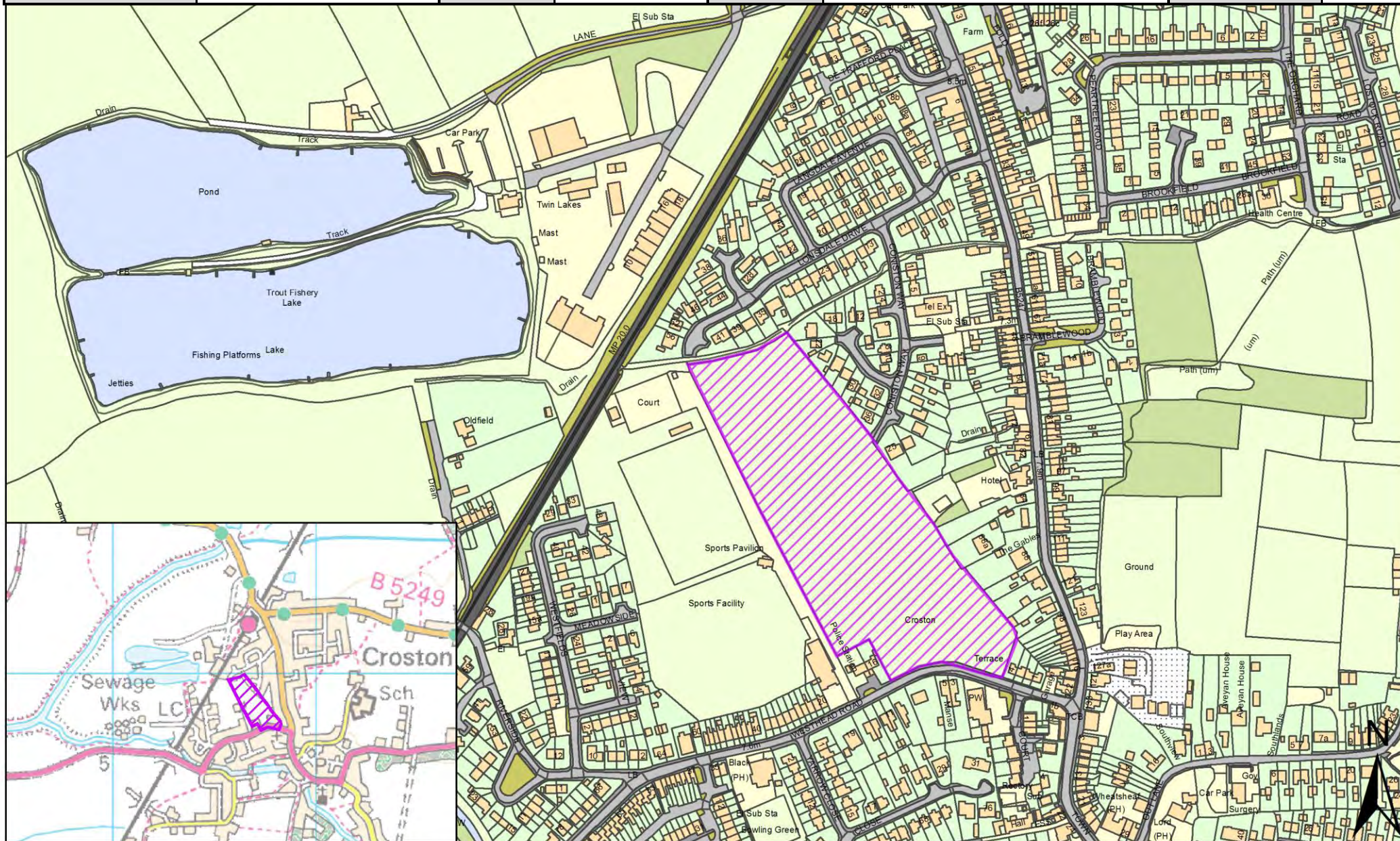
SHELAA Reference	19C077	Call for Sites Reference	CLCFS00275	DISTRICT	Chorley	WARD	Lostock
Address	Land off Ulmes Walton Lane, Leyland, PR26 8LU						
Existing Use	Agriculture	SITE AREA	11.94	PROPOSAL	Housing		PAGE NUMBER 236



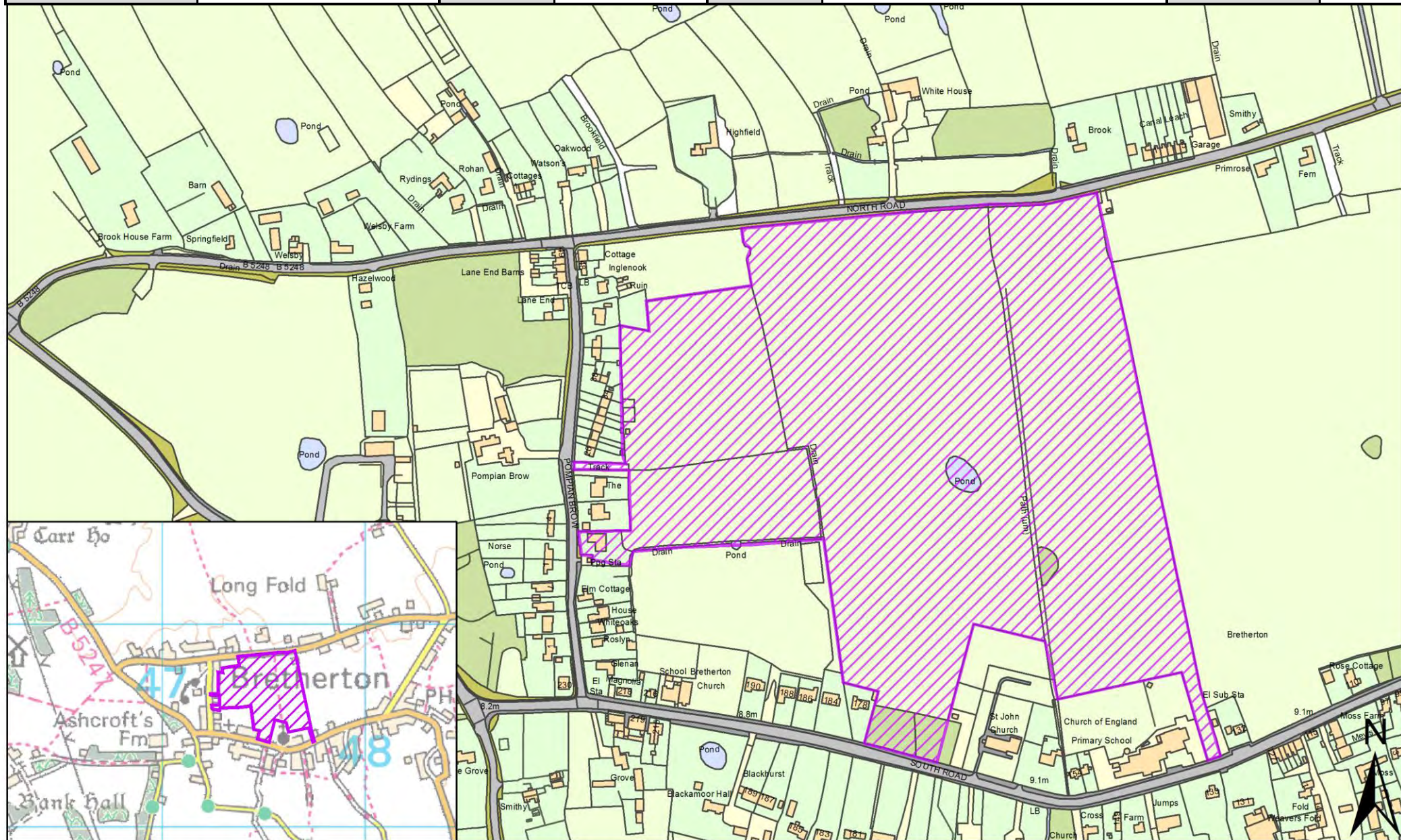
SHELAA Reference	19C081	Call for Sites Reference	CLCFS00280	DISTRICT	Chorley	WARD	Lostock
Address	Land Between Carr House Lane and Pompian Brow, Bretherton, PR26 9AQ						
Existing Use	Vacant	SITE AREA	0.94	PROPOSAL	Housing		PAGE NUMBER 237



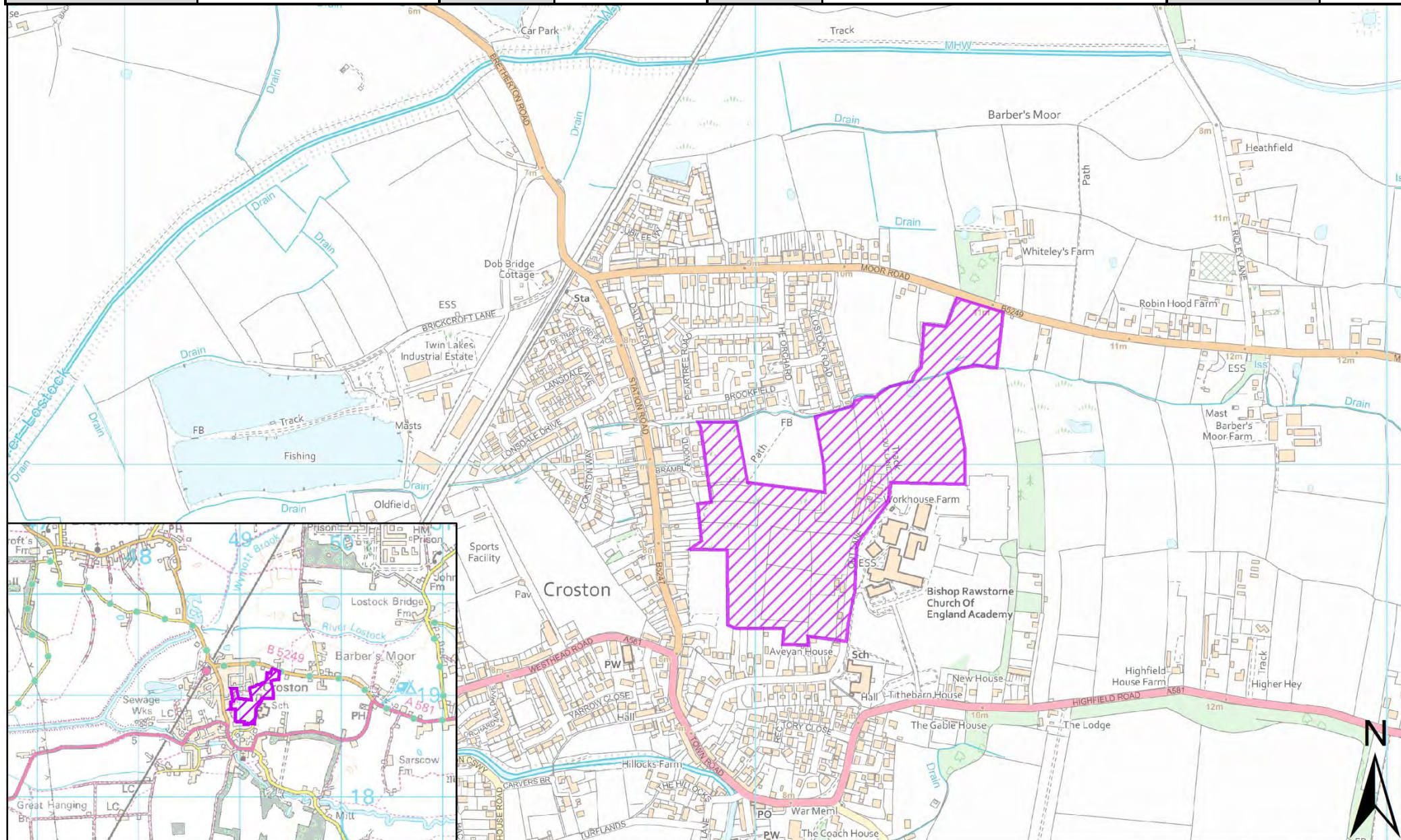
SHELAA Reference	19C083	Call for Sites Reference	CLCFS00283	DISTRICT	Chorley	WARD	Lostock
Address	Westhead Road, Croston, Leyland, PR26 9RR						
Existing Use	Other	SITE AREA	3.14	PROPOSAL	Housing		PAGE NUMBER 238



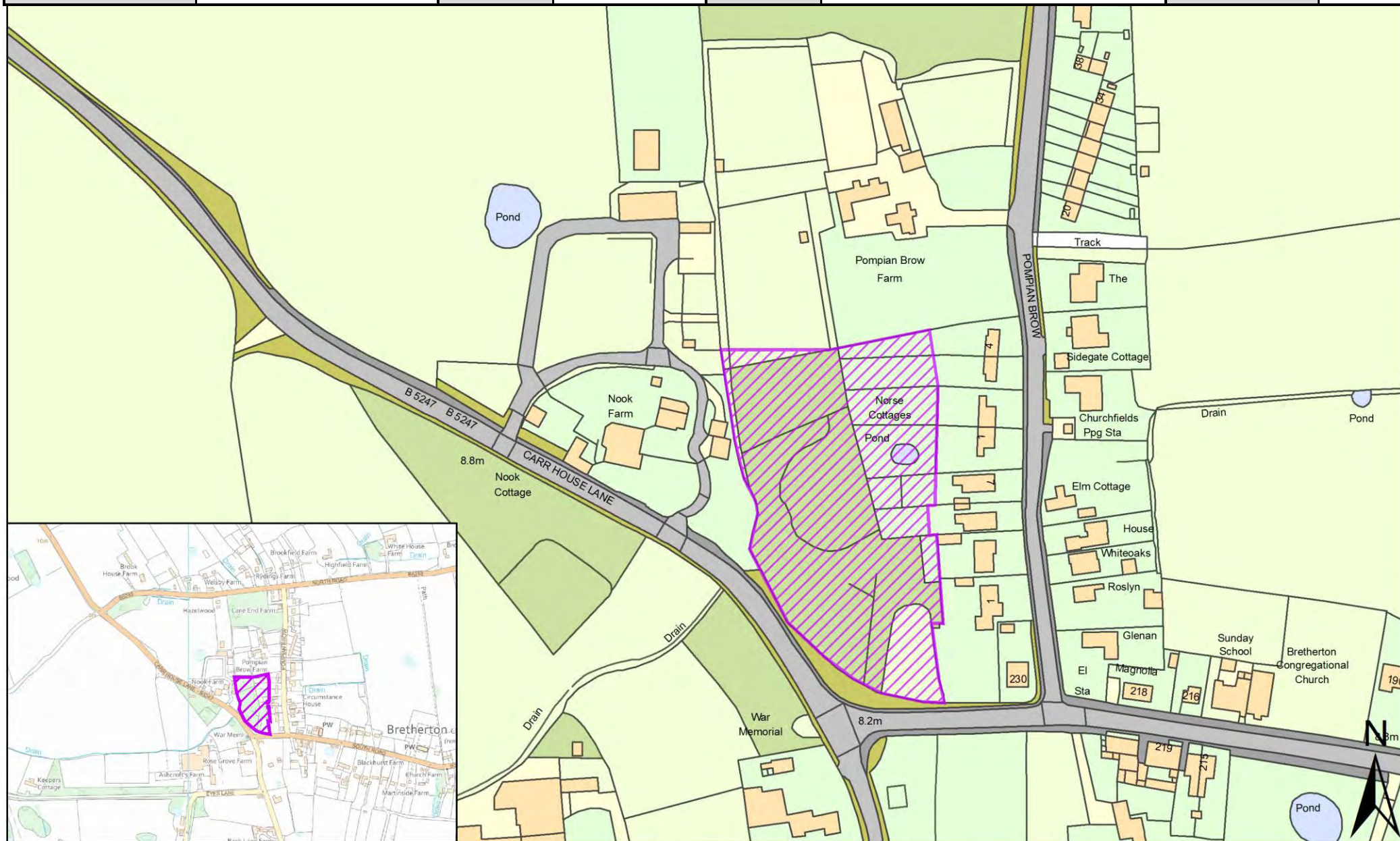
SHELAA Reference	19C087	Call for Sites Reference	CLCFS00290	DISTRICT	Chorley	WARD	Lostock
Address	Land Between North Road and South Road (West), Bretherton, PR26 9AJ						
Existing Use	Agriculture	SITE AREA	13.37	PROPOSAL	Housing		PAGE NUMBER 239



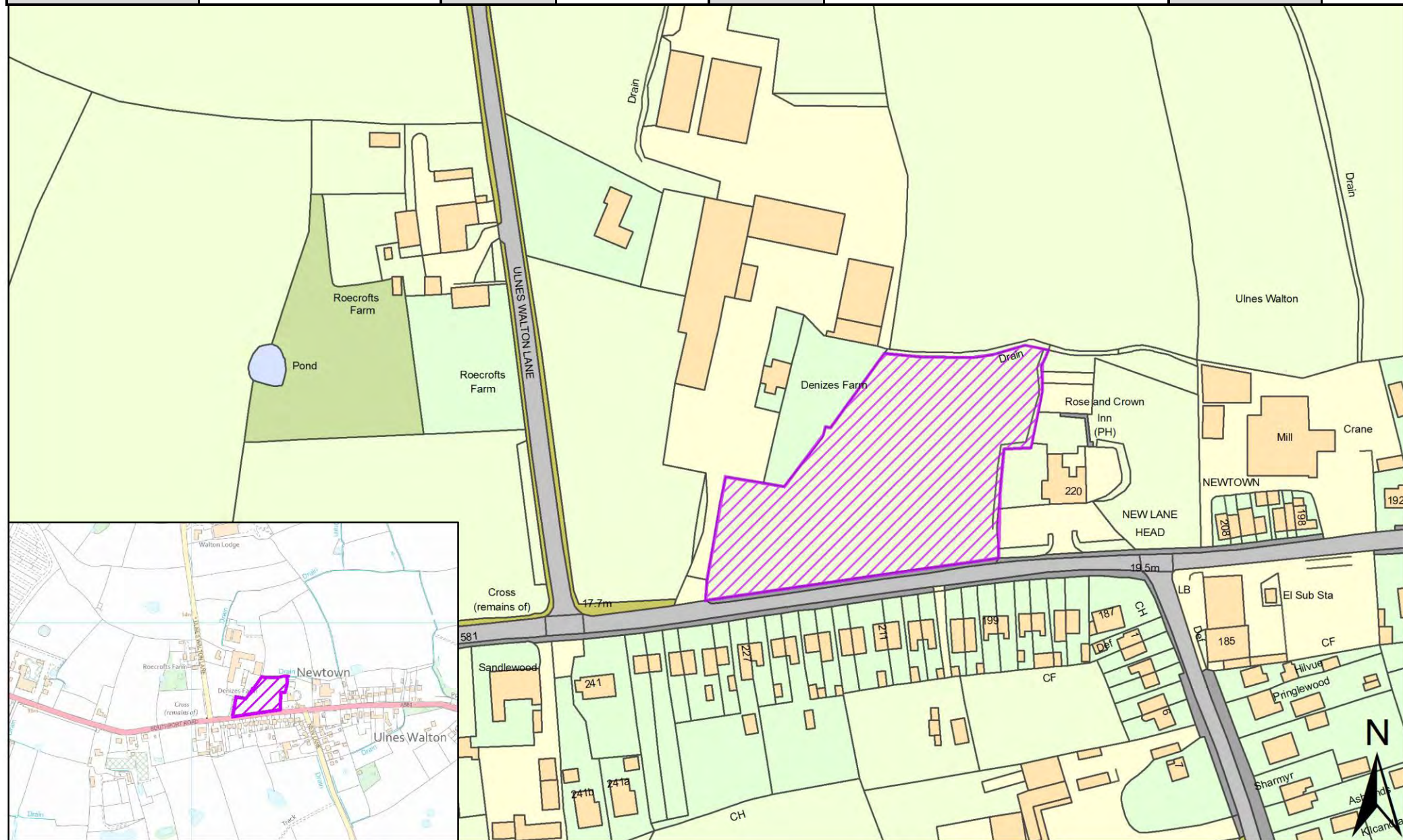
SHELAA Reference	19C089	Call for Sites Reference	CLCFS00292	DISTRICT	Chorley	WARD	Lostock
Address	Out Lane, Leyland, PR26 9HJ						
Existing Use	Agriculture	SITE AREA	10.45	PROPOSAL	Housing		PAGE NUMBER 240



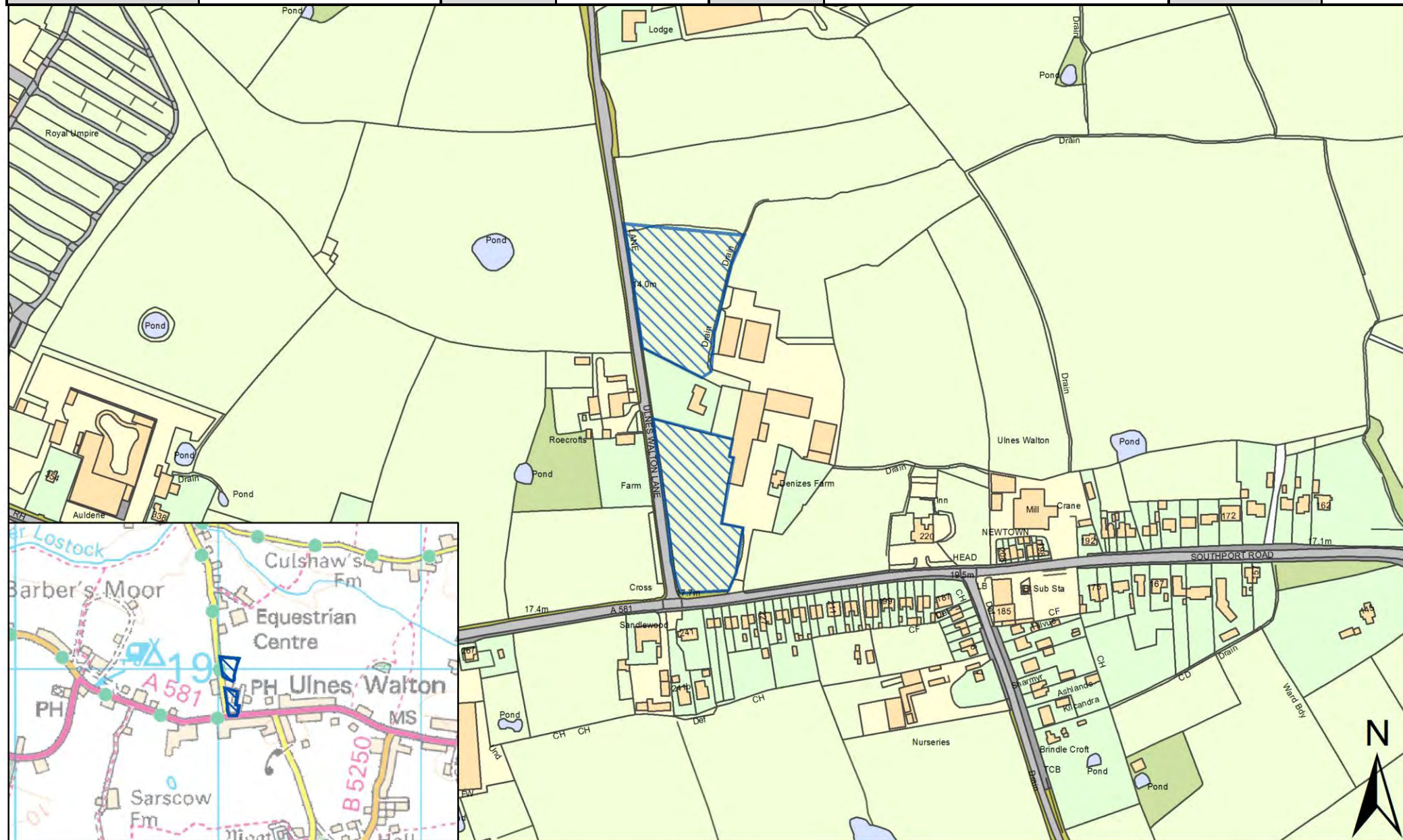
SHELAA Reference	19C090	Call for Sites Reference	CLCFS00293	DISTRICT	Chorley	WARD	Lostock
Address	Land Between Carr House Lane and Pompian Brow, Bretherton, PR26 9AQ						
Existing Use	Agriculture	SITE AREA	0.96	PROPOSAL	Housing		PAGE NUMBER 241



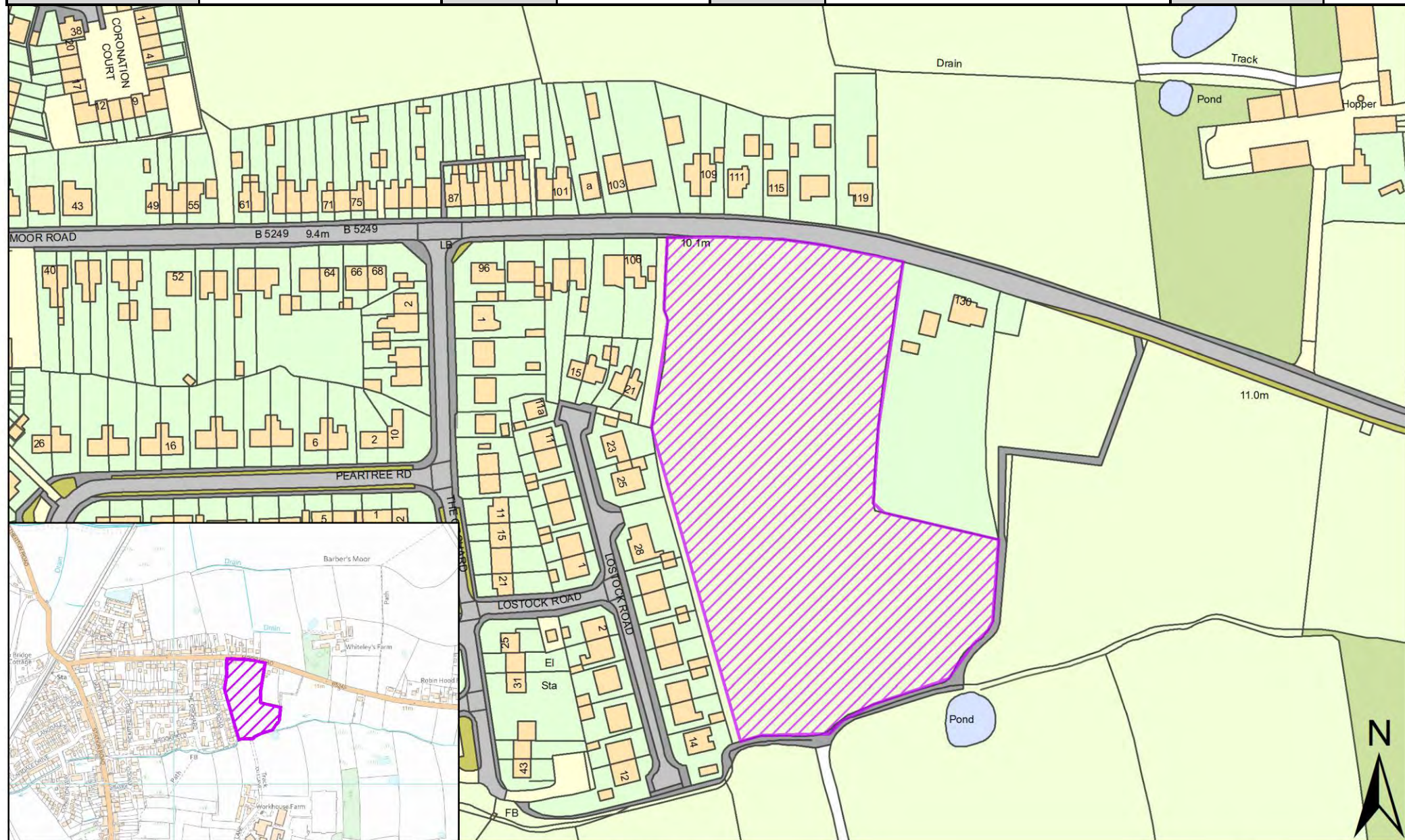
SHELAA Reference	19C096	Call for Sites Reference	CLCFS00302	DISTRICT	Chorley	WARD	Lostock
Address	LAND ADJOINING DENIZES FARM, SOUTHPORT ROAD, ULNES WALTON, LEYLAND, PR26 8LP						
Existing Use	Agriculture	SITE AREA	0.82	PROPOSAL	Housing	PAGE NUMBER	242



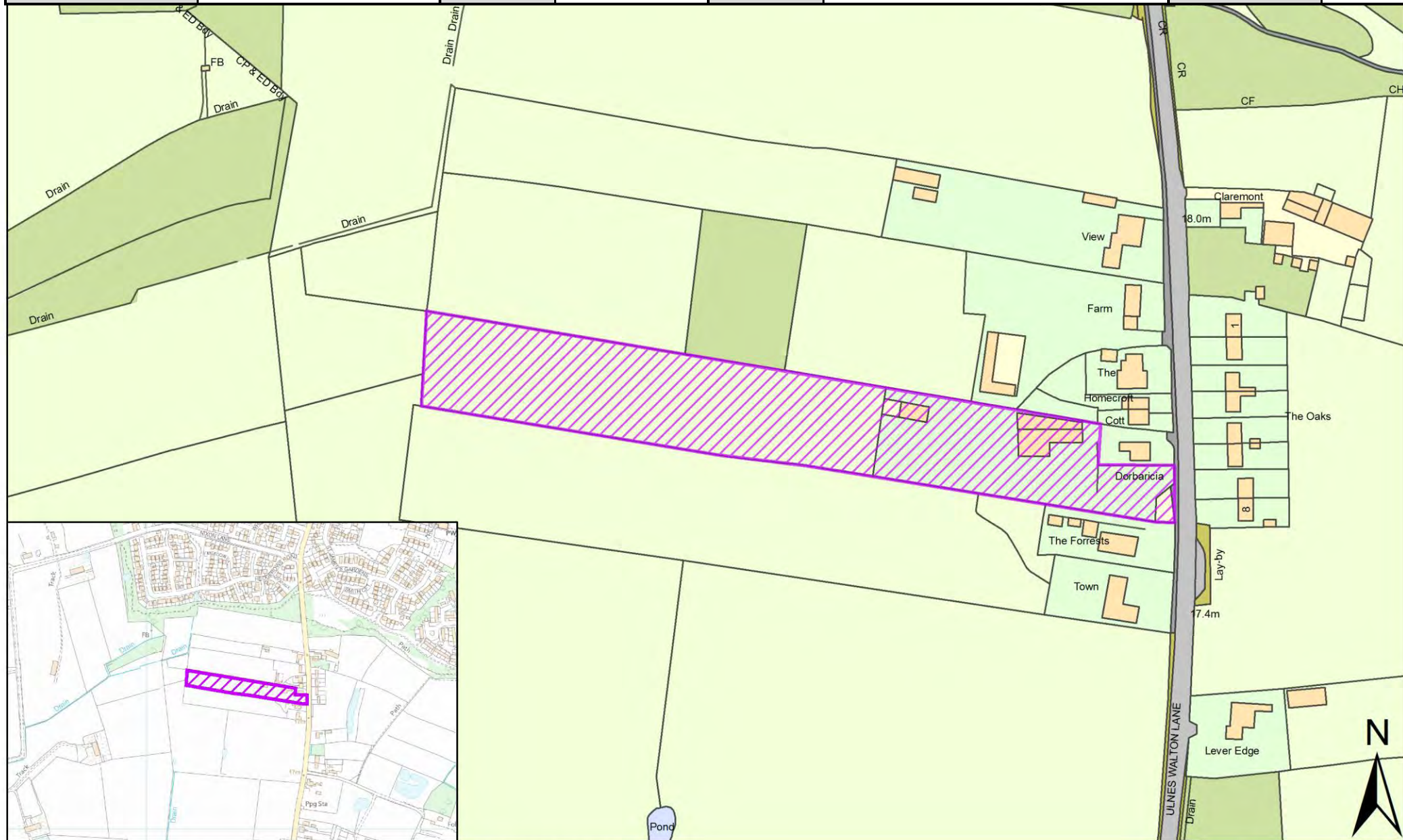
SHELAA Reference	19C105	Call for Sites Reference	CLCFS00330	DISTRICT	Chorley	WARD	Lostock
Address	DENIZES FARM, SOUTHPORT ROAD, ULNES WALTON, LEYLAND, PR26 8LP						
Existing Use	Agriculture	SITE AREA	1.43	PROPOSAL	Employment	PAGE NUMBER	243



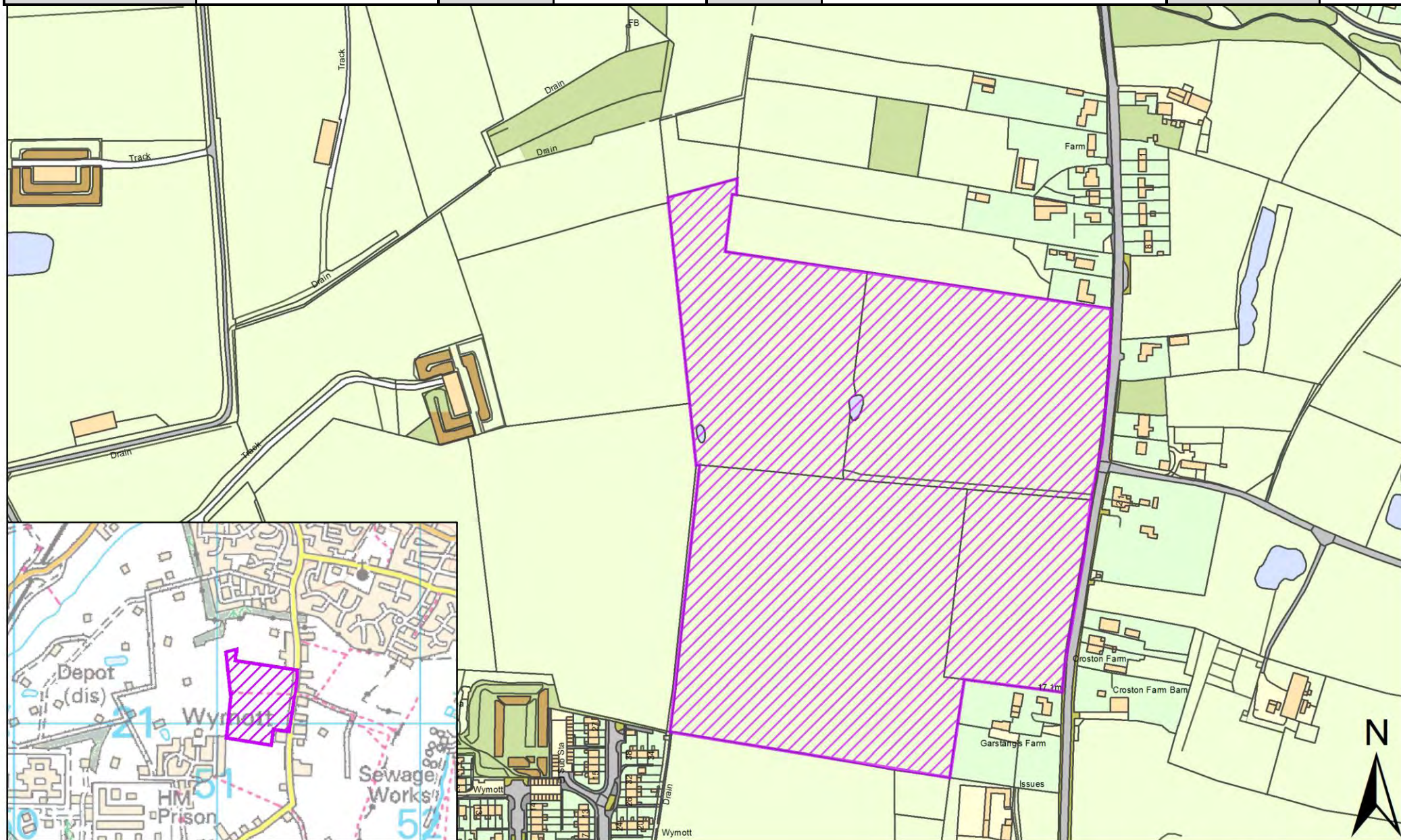
SHELAA Reference	19C121	Call for Sites Reference	CLCFS00392	DISTRICT	Chorley	WARD	Lostock
Address	Land South of Moor Lane, Croston, PR26 9HQ						
Existing Use	Agriculture	SITE AREA	1.80	PROPOSAL	Housing		PAGE NUMBER 244



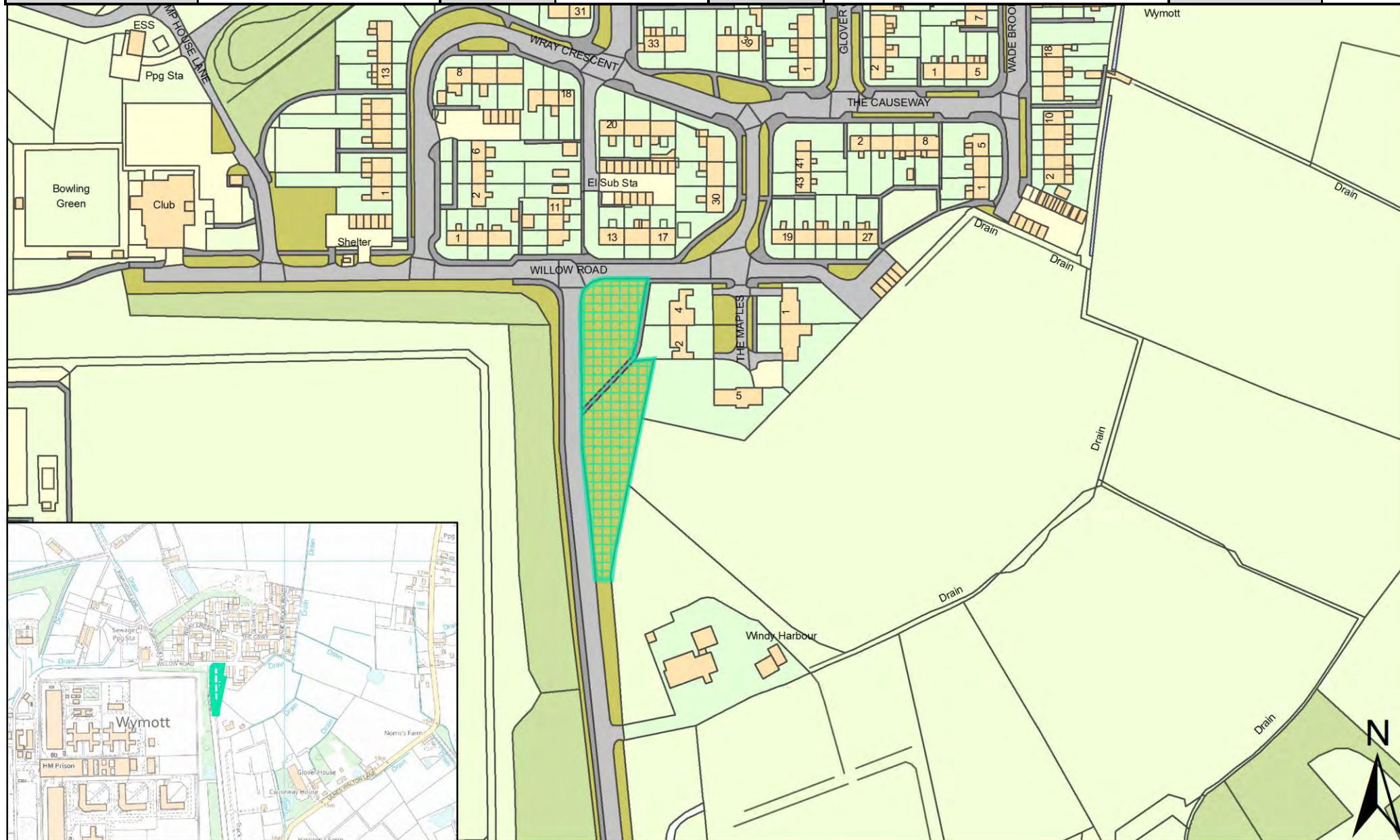
SHELAA Reference	19C146	Call for Sites Reference	CLCFS00489b	DISTRICT	Chorley	WARD	Lostock
Address	Land to West of Ulmes Walton Lane, Leyland, Preston, PR26 8LT						
Existing Use	Vacant	SITE AREA	1.05	PROPOSAL	Housing		PAGE NUMBER 245



SHELAA Reference	19C149	Call for Sites Reference	CLCFS00494b	DISTRICT	Chorley	WARD	Lostock
Address	Land to West of Ulmes Walton Lane, Leyland, Preston, PR26 8LU						
Existing Use	Agriculture	SITE AREA	11.94	PROPOSAL	Housing	PAGE NUMBER	246



SHELAA Reference	19C191p	Call for Sites Reference	CLCFS00029	DISTRICT	Chorley	WARD	Lostock
Address	Land at junction of Moss Lane/Willow Road, Ulmes Walton, Leyland, PR26 8NR						
Existing Use	Unused	SITE AREA	0.23	PROPOSAL	Protection	PAGE NUMBER	248

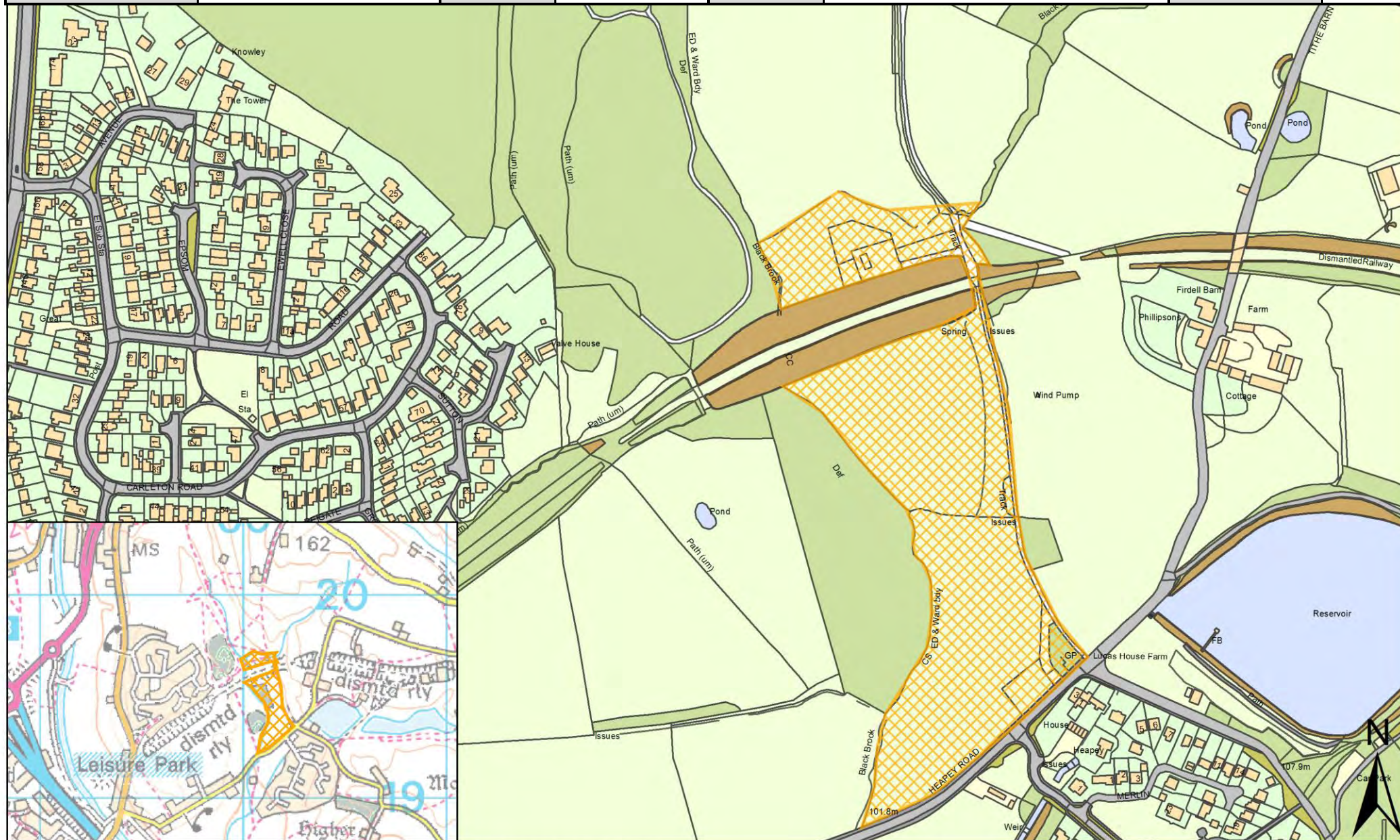


Site Plans: Pennine Ward, Chorley

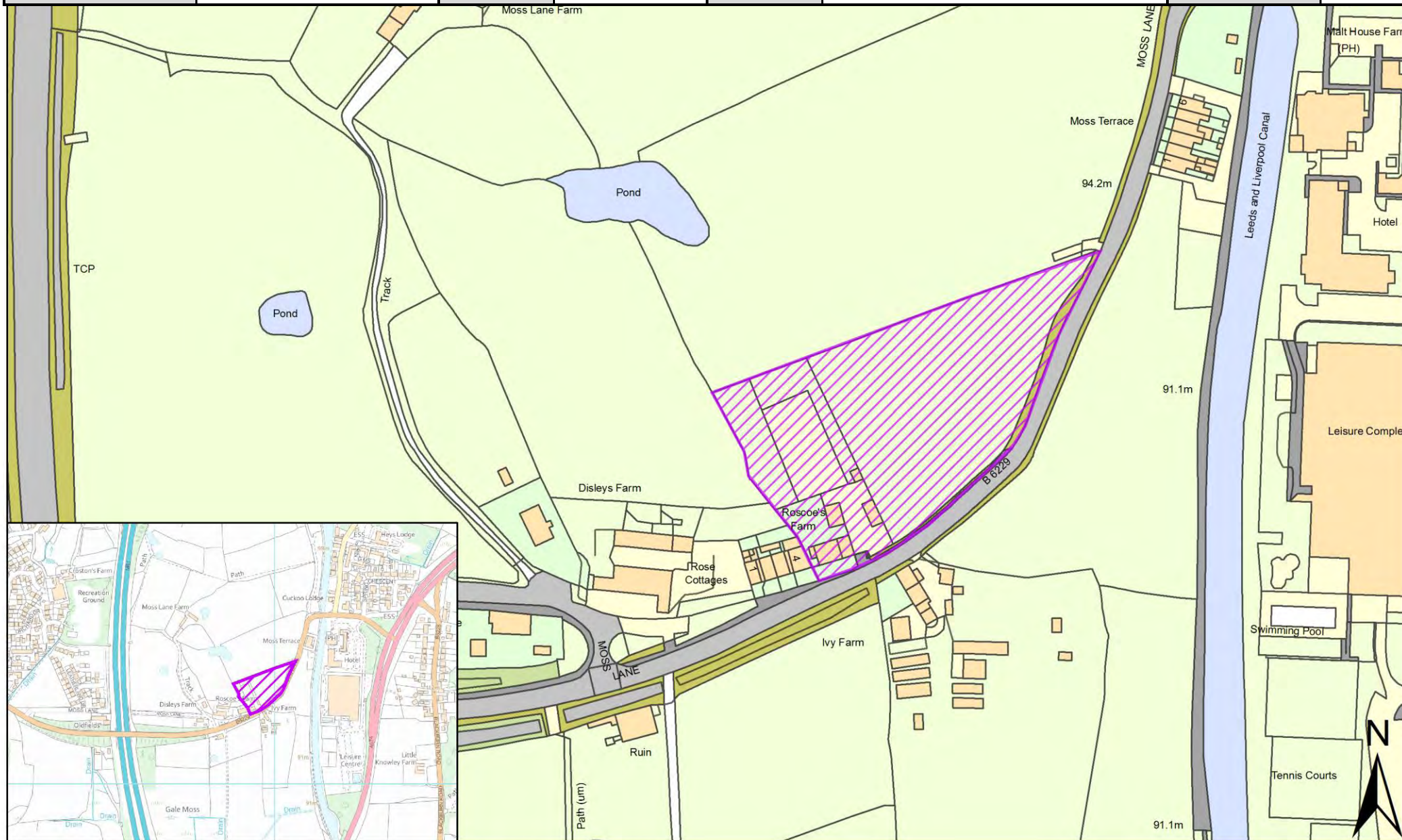
This section includes maps of the following sites.

Call for Sites Reference	SHELAA Reference	Site Address	District	Ward	Site Area (Hectares)	Existing Use	Proposal
CLCFS00056	19C011	Tithebarn Lane, Heapey, Chorley, PR6 9BX	Chorley	Pennine	5.00	Unused	Mixed Use: Housing and Employment
CLCFS00107	19C028	RUSTIC OAK FARM AND ADJACENT FIELD (FORMALLY ROSCOES FARM), MOSS LANE, WHITTLE-LE-WOODS, CHORLEY, PR6 8AA	Chorley	Pennine	0.95	Unused	Housing
<i>Not applicable</i>	19C163	Land to the North East of M61 junction (Gale Moss) Chorley, PR6 8AA	Chorley	Pennine	6.92	Agriculture	Employment
<i>Not applicable</i>	19C180	Land East of Lucas Lane, Whittle-le-Woods, PR6 7DA	Chorley	Pennine	7.28	Vacant	Housing
<i>Not applicable</i>	19C184	Land off Blackburn Road, Wheelton, PR6 8EJ	Chorley	Pennine	1.71	Vacant	Housing

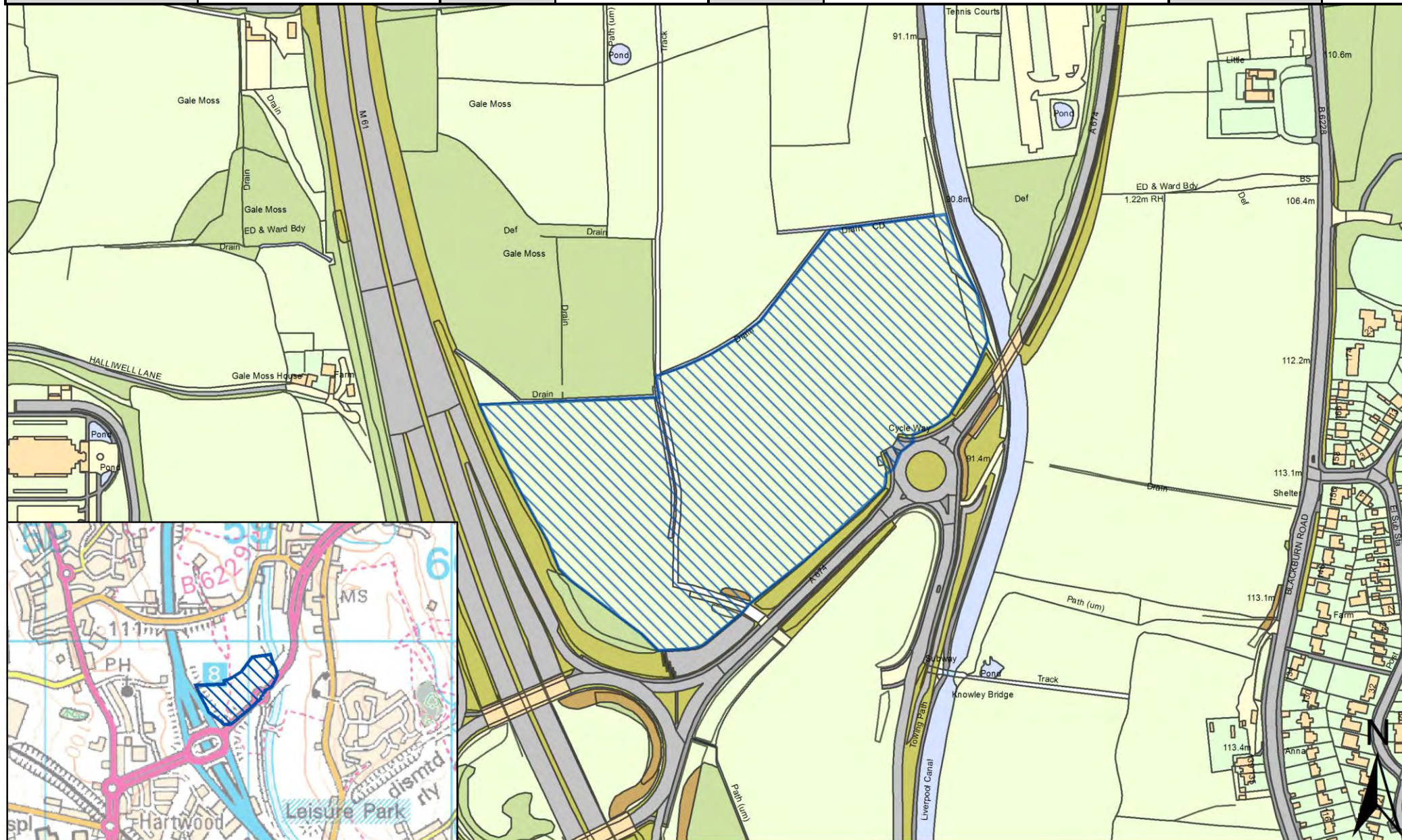
SHELAA Reference	19C011	Call for Sites Reference	CLCFS00056	DISTRICT	Chorley	WARD	Pennine
Address	Tithebarn Lane, Heapey, Chorley, PR6 9BX						
Existing Use	Unused	SITE AREA	5.00	PROPOSAL	Mixed Use: Housing and Employment	PAGE NUMBER	250



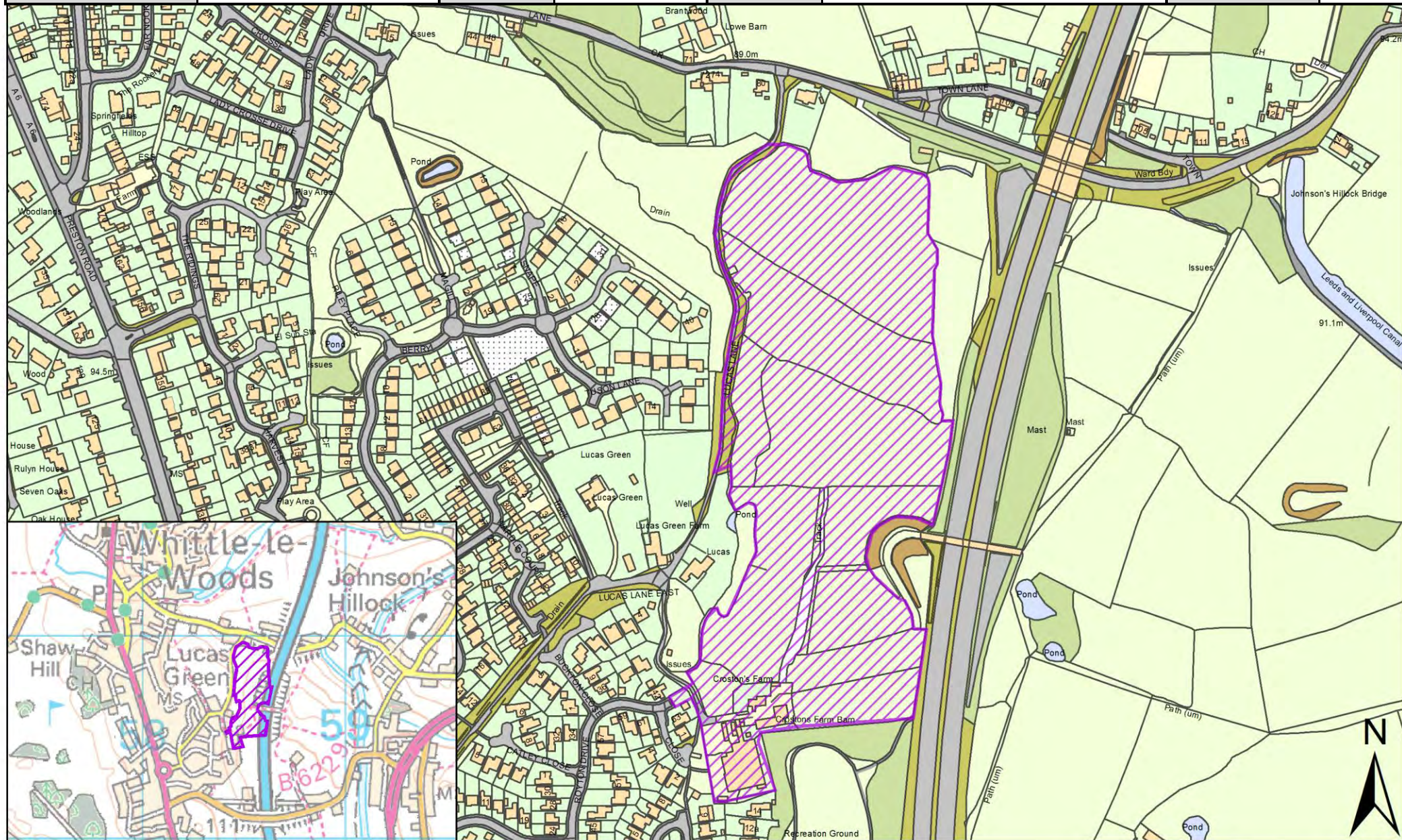
SHELAA Reference	19C028	Call for Sites Reference	CLCFS00107	DISTRICT	Chorley	WARD	Pennine
Address	RUSTIC OAK FARM AND ADJACENT FIELD (FORMALLY ROSCOES FARM), MOSS LANE, WHITTLE-LE-WOODS, CHORLEY, PR6 8AA						
Existing Use	Unused	SITE AREA	0.95	PROPOSAL	Housing	PAGE NUMBER	251



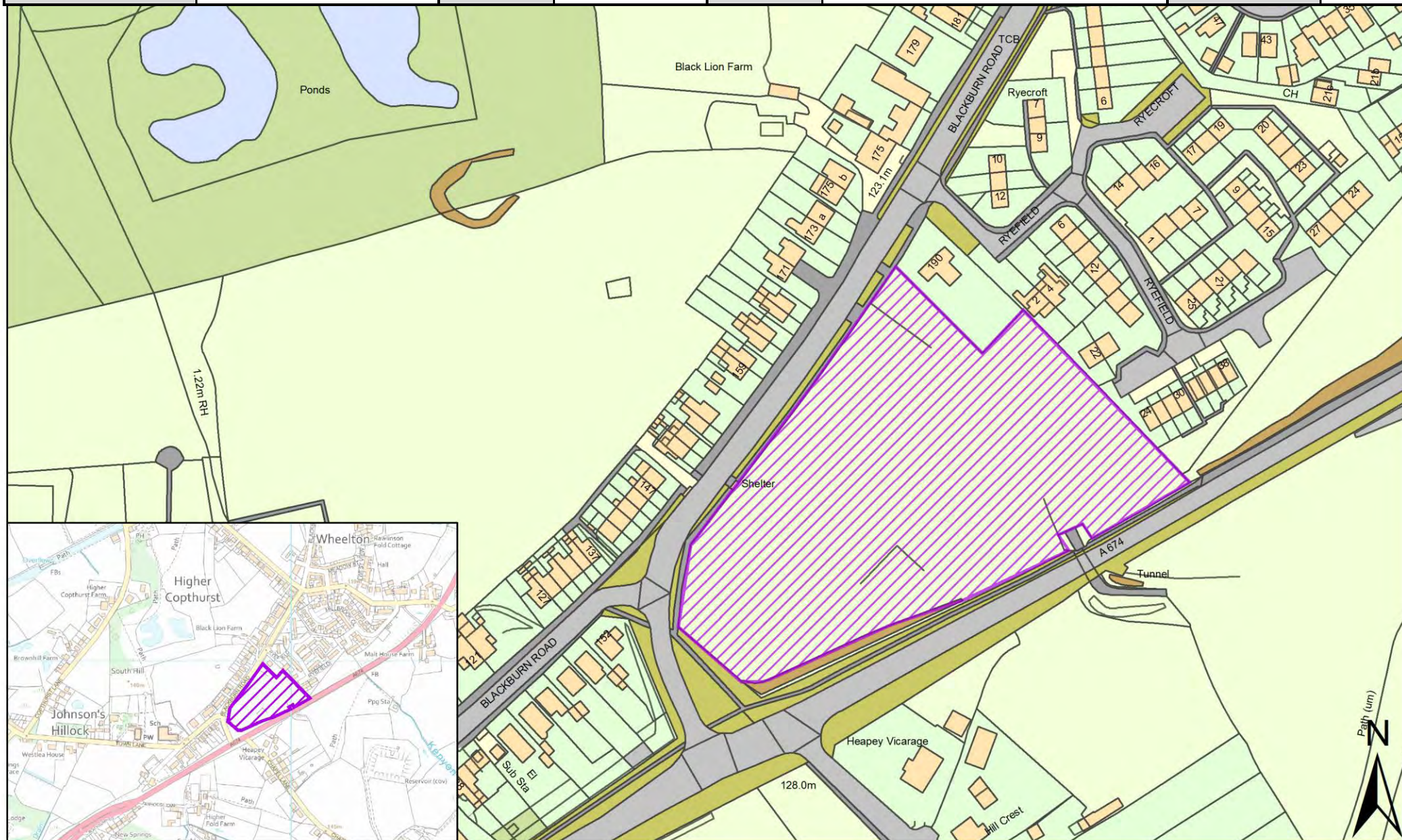
SHELAA Reference	19C163	Call for Sites Reference	Not applicable	DISTRICT	Chorley	WARD	Pennine
Address	Land to the North East of M61 junction (Gale Moss) Chorley, PR6 8AA						
Existing Use	Agriculture	SITE AREA	6.92	PROPOSAL	Employment		PAGE NUMBER 252



SHELAA Reference	19C180	Call for Sites Reference	Not applicable	DISTRICT	Chorley	WARD	Pennine
Address	Land East of Lucas Lane, Whittle-le-Woods, PR6 7DA						
Existing Use	Vacant	SITE AREA	7.28	PROPOSAL	Housing		PAGE NUMBER 253



SHELAA Reference	19C184	Call for Sites Reference	Not applicable	DISTRICT	Chorley	WARD	Pennine
Address	Land off Blackburn Road, Wheelton, PR6 8EJ						
Existing Use	Vacant	SITE AREA	1.71	PROPOSAL	Housing		PAGE NUMBER 254

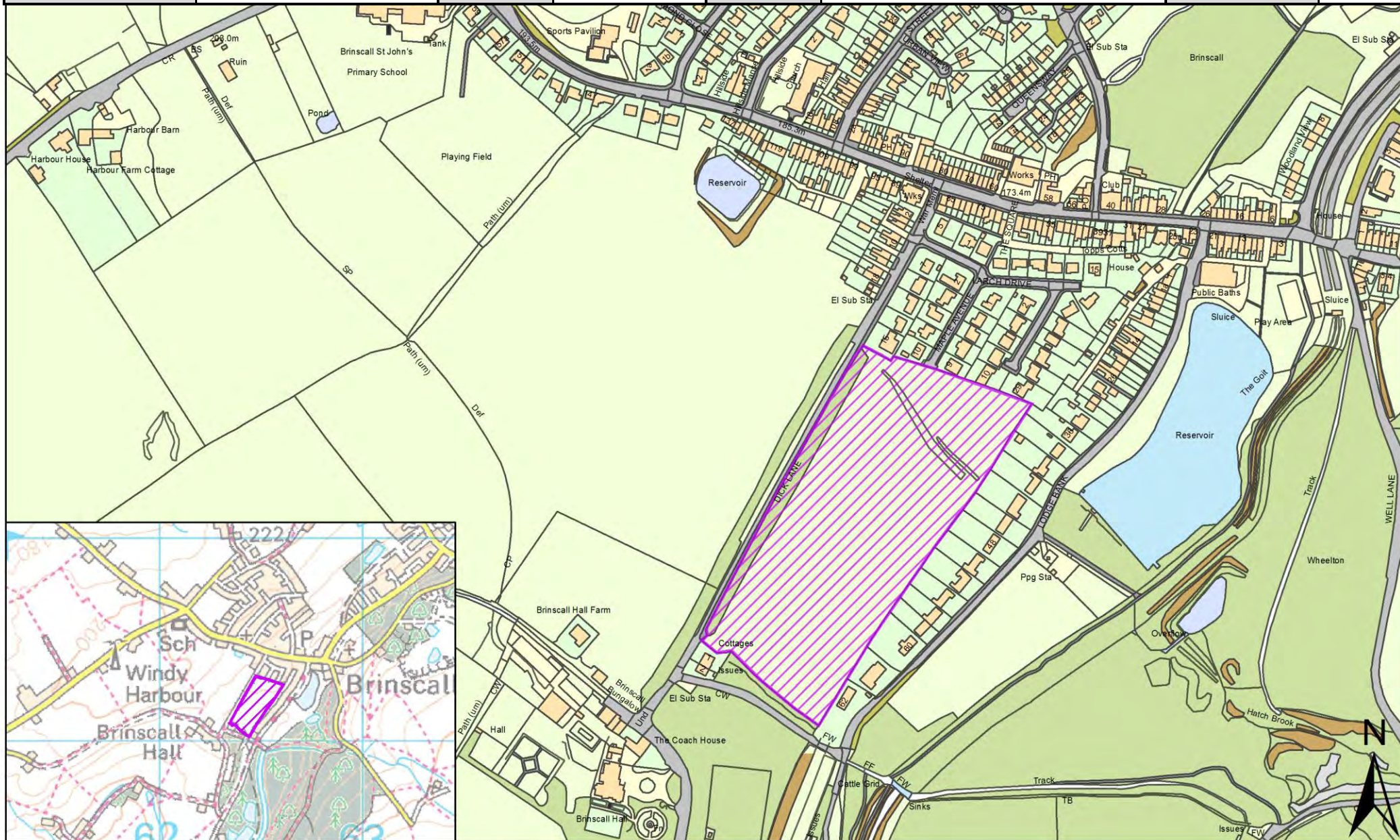


Site Plans: Wheelton and Withnell Ward, Chorley

This section includes maps of the following sites.

Call for Sites Reference	SHELAA Reference	Site Address	District	Ward	Site Area (Hectares)	Existing Use	Proposal
CLCFS00022	19C003	Land to the South East of Dick Lane, Brinscall, Lancashire, PR6 8QL	Chorley	Wheelton and Withnell	3.63	Agriculture	Housing
CLCFS00055	19C010	Withnell Fold Mill, Withnell Fold, Withnell, PR6 8BA	Chorley	Wheelton and Withnell	2.86	Unused	Mixed Use: Housing and Employment
CLCFS00112	19C030	Land Lying to the West of No 1 Whins Lane, Wheelton, Chorley, PR6 8HN	Chorley	Wheelton and Withnell	0.50	Vacant	Housing
CLCFS00188	19C051	Land North of Briers Lane, Wheelton, Chorley, PR6 8JW	Chorley	Wheelton and Withnell	28.82	Agriculture	Housing
CLCFS00194	19C052	Land off Sandy Lane, Brinscall, PR6 8SX	Chorley	Wheelton and Withnell	1.90	Agriculture	Housing
CLCFS00279	19C080	Lower Bank Street, Withnell, Chorley, PR6 8SE	Chorley	Wheelton and Withnell	0.90	Agriculture	Mixed Use: Housing and Employment
CLCFS00282	19C082	Drinkwater Farm, Windsor Drive, Brinscall, Chorley, PR6 8PX	Chorley	Wheelton and Withnell	0.65	Residential	Housing
CLCFS00298	19C095	Land off Sandringham Drive, Brinscall, Chorley, PR6 8SU	Chorley	Wheelton and Withnell	5.41	Agriculture	Housing
CLCFS00461b	19C138	Land to the South of Maple Avenue, Brinscall, Chorley, PR6 8QW	Chorley	Wheelton and Withnell	3.39	Agriculture	Housing
CLCFS00462b	19C139	Land South of School Lane, Brinscall, Chorley, PR6 8PS	Chorley	Wheelton and Withnell	7.60	Agriculture	Housing
CLCFS00534b	19C154	Land off Chorley Road Wheelton, PR6 8HS	Chorley	Wheelton and Withnell	1.66	Agriculture	Housing
<i>Not applicable</i>	19C185	Land off Bolton Road, Abbey Village, PR6 8DP	Chorley	Wheelton and Withnell	1.49	Vacant	Housing

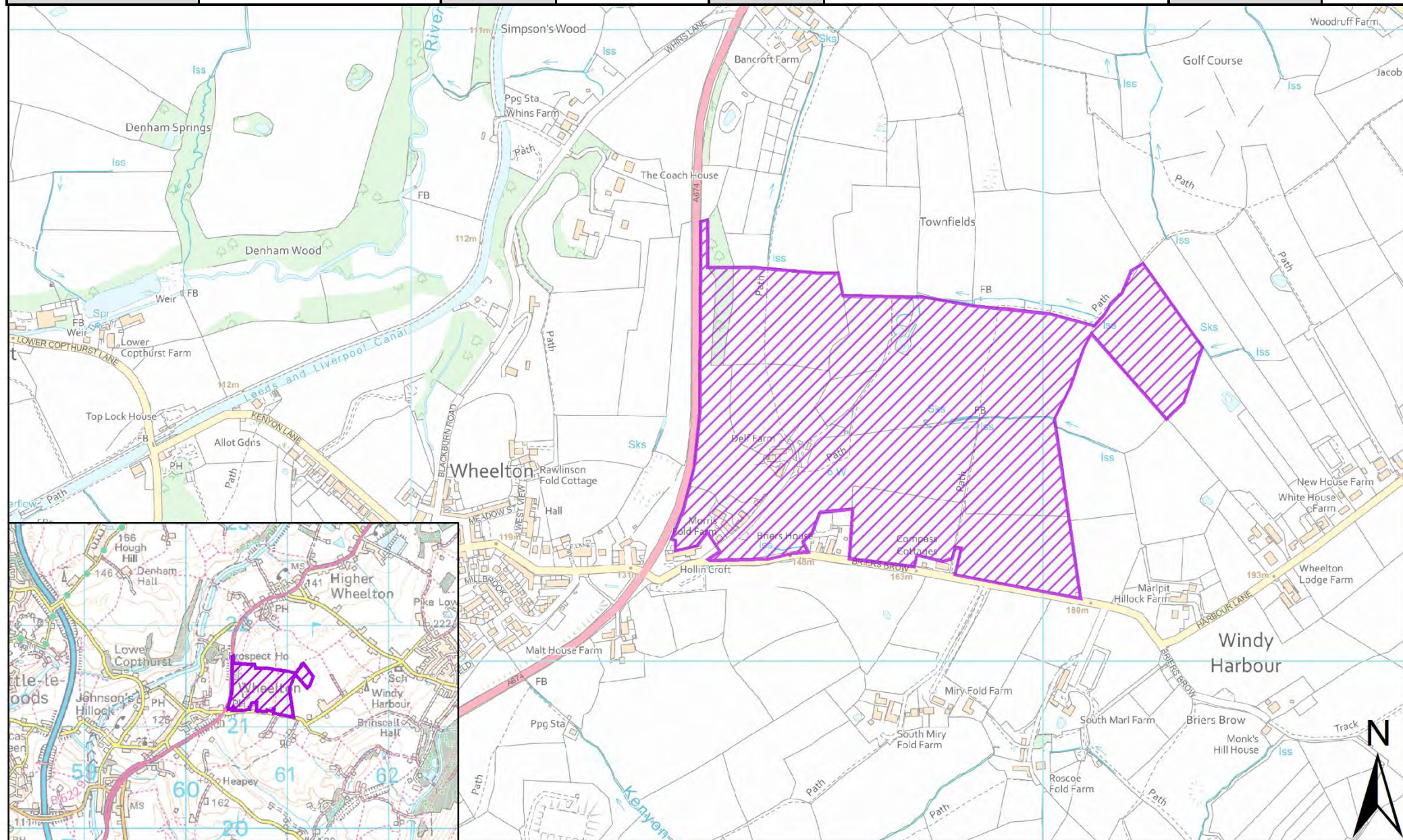
SHELAA Reference	19C003	Call for Sites Reference	CLCFS00022	DISTRICT	Chorley	WARD	Wheelton and Withnell
Address	Land to the South East of Dick Lane, Brinscall, Lancashire, PR6 8QL						
Existing Use	Agriculture	SITE AREA	3.63	PROPOSAL	Housing	PAGE NUMBER	256



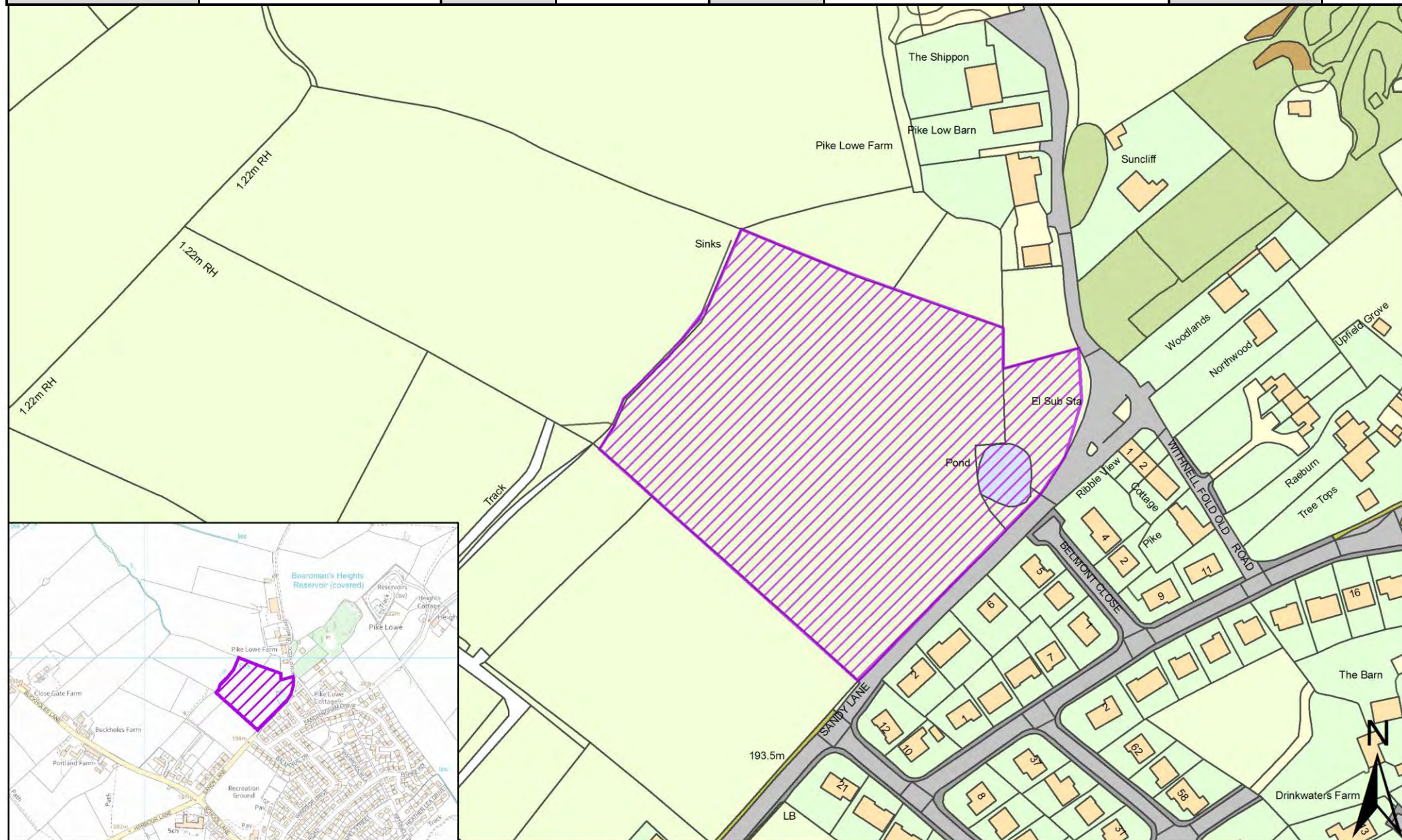
SHELAA Reference	19C030	Call for Sites Reference	CLCFS00112	DISTRICT	Chorley	WARD	Wheelton and Withnell
Address	Land Lying to the West of No 1 Whins Lane, Wheelton, Chorley, PR6 8HN						
Existing Use	Vacant	SITE AREA	0.50	PROPOSAL	Housing	PAGE NUMBER	258



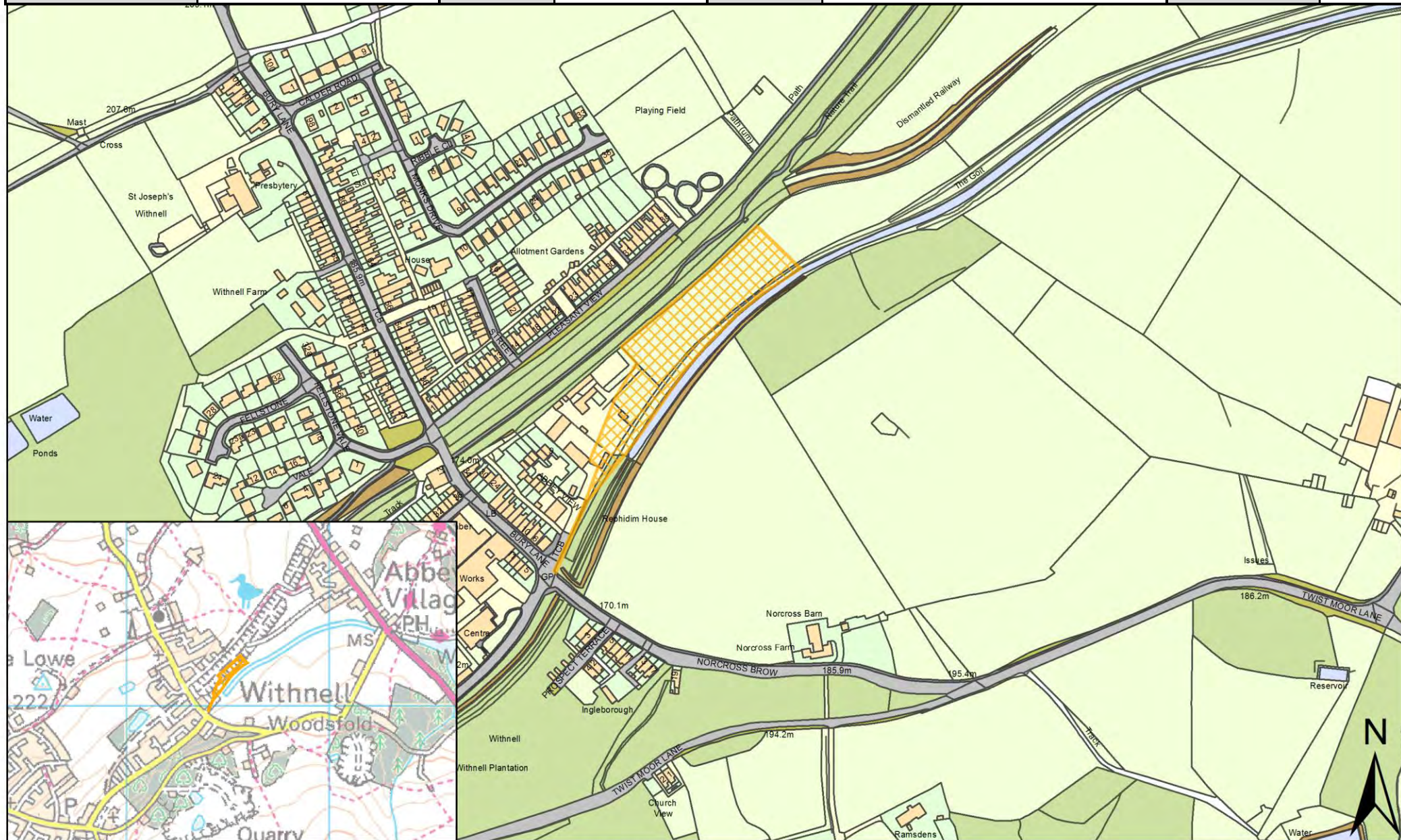
SHELAA Reference	19C051	Call for Sites Reference	CLCFS00188	DISTRICT	Chorley	WARD	Wheelton and Withnell
Address	Land North of Briers Lane, Wheelton, Chorley, PR6 8JW						
Existing Use	Agriculture	SITE AREA	28.82	PROPOSAL	Housing	PAGE NUMBER	259



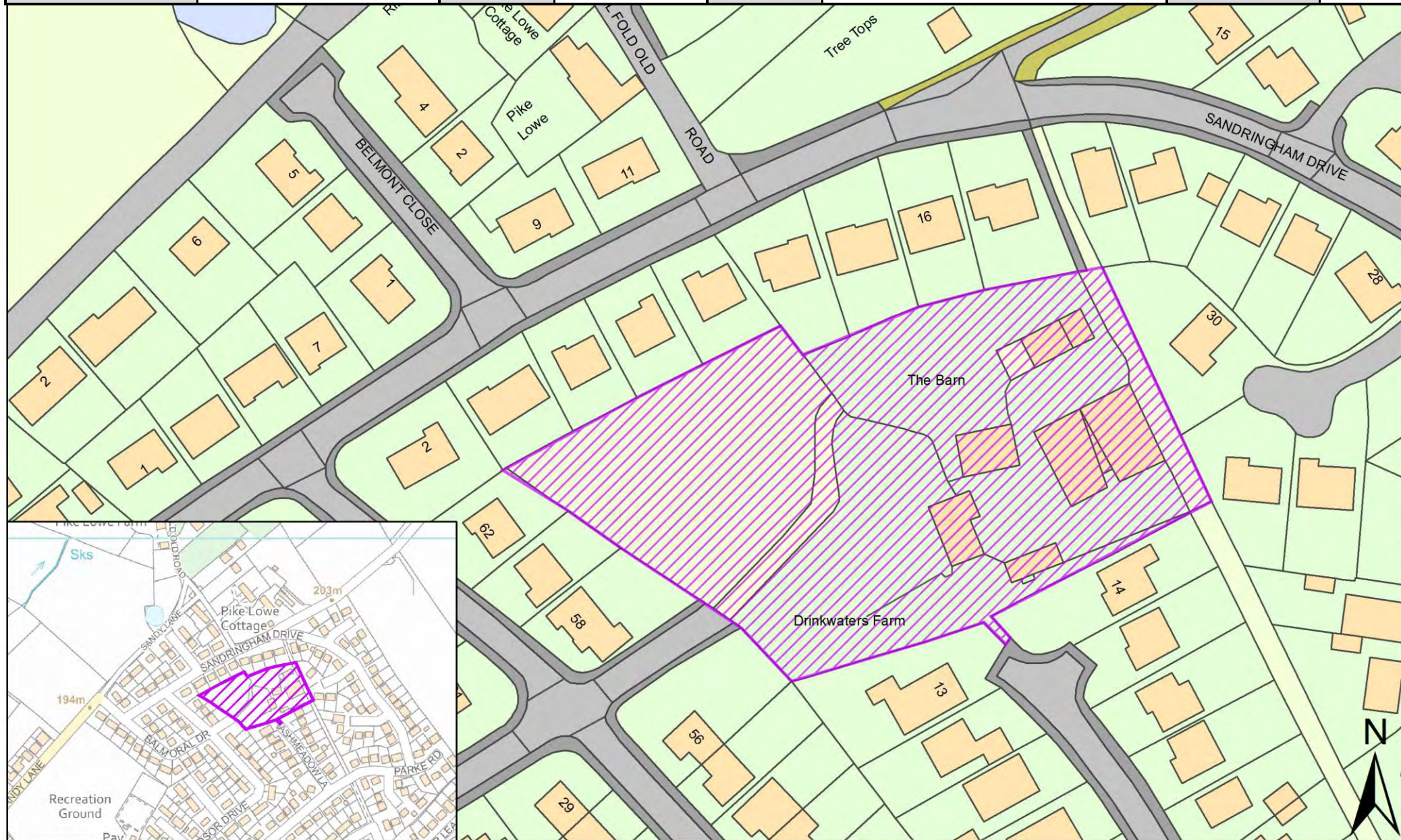
SHELAA Reference	19C052	Call for Sites Reference	CLCFS00194	DISTRICT	Chorley	WARD	Wheelton and Withnell
Address	Land off Sandy Lane, Brinscall, PR6 8SX						
Existing Use	Agriculture	SITE AREA	1.90	PROPOSAL	Housing	PAGE NUMBER	260



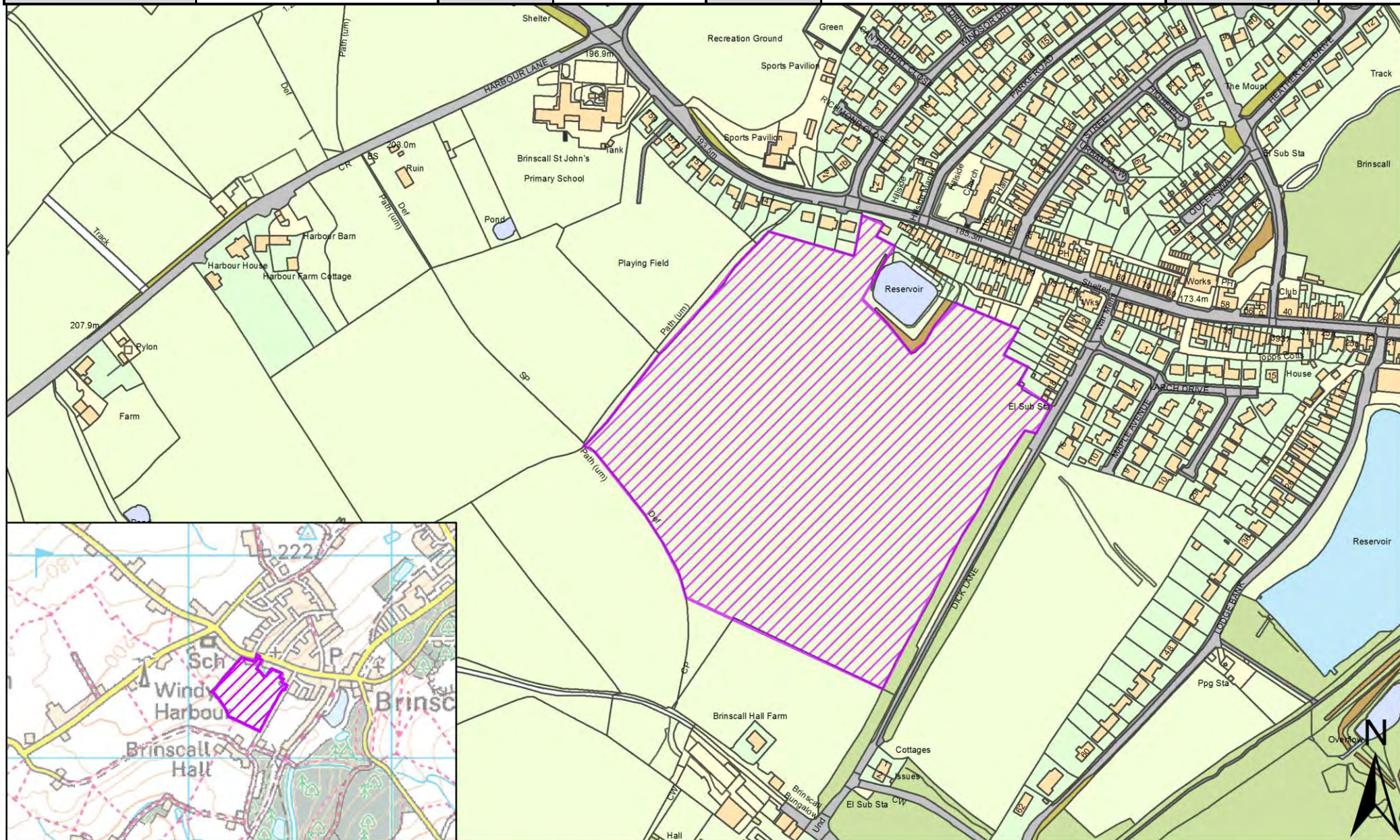
SHELAA Reference	19C080	Call for Sites Reference	CLCFS00279	DISTRICT	Chorley	WARD	Wheelton and Withnell
Address	Lower Bank Street, Withnell, Chorley, PR6 8SE						
Existing Use	Agriculture	SITE AREA	0.90	PROPOSAL	Mixed Use: Housing and Employment	PAGE NUMBER	261



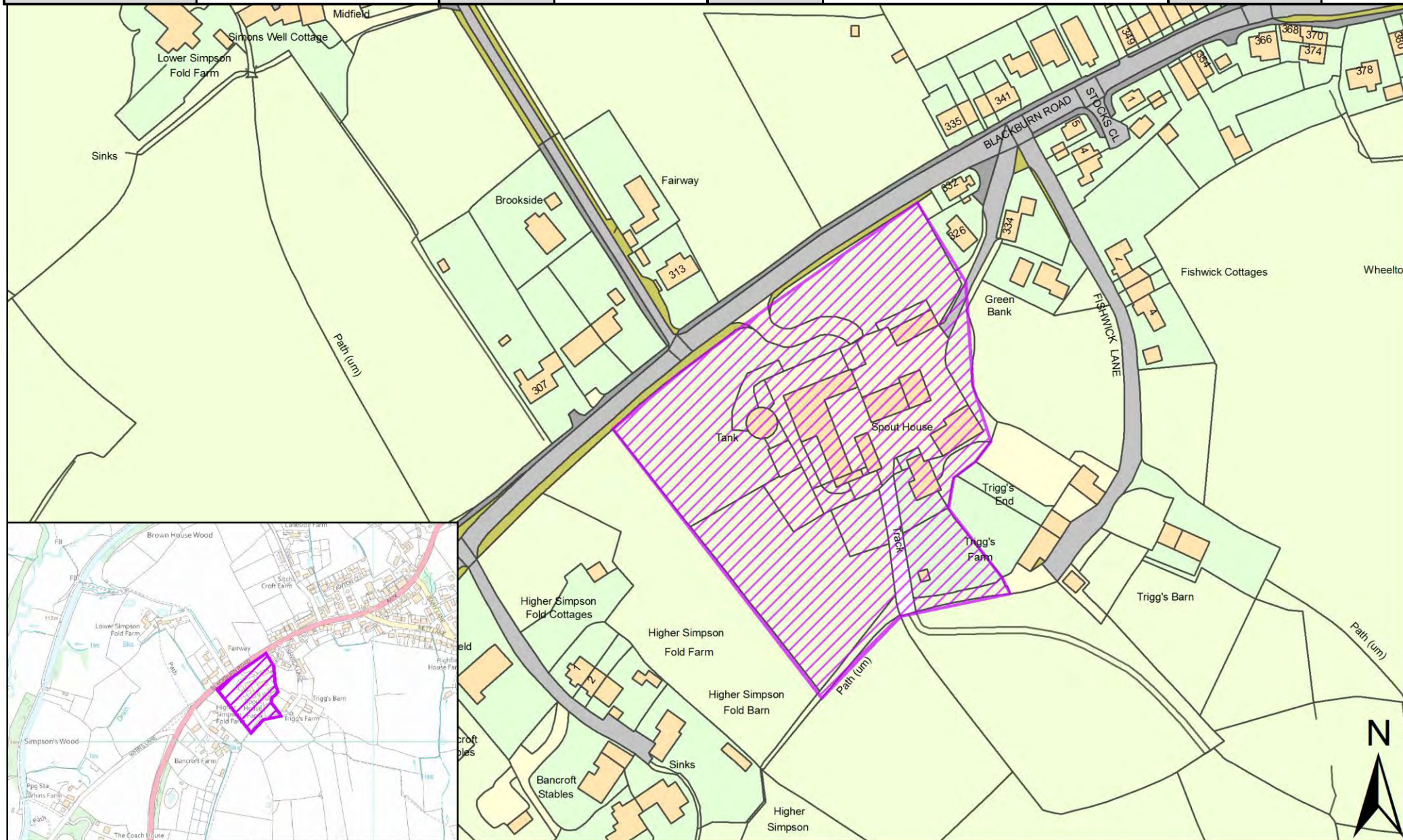
SHELAA Reference	19C082	Call for Sites Reference	CLCFS00282	DISTRICT	Chorley	WARD	Wheelton and Withnell
Address	Drinkwater Farm, Windsor Drive, Brinscall, Chorley, PR6 8PX						
Existing Use	Residential	SITE AREA	0.65	PROPOSAL	Housing	PAGE NUMBER	262



SHELAA Reference	19C139	Call for Sites Reference	CLCFS00462b	DISTRICT	Chorley	WARD	Wheelton and Withnell
Address	Land South of School Lane, Brinscall, Chorley, PR6 8PS						
Existing Use	Agriculture	SITE AREA	7.60	PROPOSAL	Housing	PAGE NUMBER	265



SHELAA Reference	19C154	Call for Sites Reference	CLCFS00534b	DISTRICT	Chorley	WARD	Wheelton and Withnell
Address	Land off Chorley Road Wheelton, PR6 8HS						
Existing Use	Agriculture	SITE AREA	1.66	PROPOSAL	Housing		PAGE NUMBER 266



SHELAA Reference	19C185	Call for Sites Reference	Not applicable	DISTRICT	Chorley	WARD	Wheelton and Withnell
Address	Land off Bolton Road, Abbey Village, PR6 8DP						
Existing Use	Vacant	SITE AREA	1.49	PROPOSAL	Housing		PAGE NUMBER 267

