

Central Lancashire Local Plan Issues and Options Consultation

November 2019

Annex 4 – Site Proposals in South Ribble



Contents

| | |
|------------------------------------------------------------------|-----|
| Introduction | 4 |
| How to Read this Document | 5 |
| Legend..... | 5 |
| List of All sites in South Ribble | 6 |
| Site Plans: Bamber Bridge East Ward, South Ribble | 26 |
| Site Plans: Bamber Bridge West Ward, South Ribble | 35 |
| Site Plans: Broad Oak Ward, South Ribble..... | 39 |
| Site Plans: Broadfield Ward, South Ribble..... | 42 |
| Site Plans: Buckshaw and Worden Ward, South Ribble | 47 |
| Site Plans: Charnock Ward, South Ribble | 54 |
| Site Plans: Coup Green and Gregson Lane..... | 63 |
| Site Plans: Earnshaw Bridge Ward, South Ribble..... | 86 |
| Site Plans: Farington East Ward, South Ribble..... | 93 |
| Sites Plans: Farington West Ward, South Ribble | 103 |
| Site Plans: Hoole Ward, South Ribble | 132 |
| Site Plans: Howick and Priory Ward, South Ribble | 154 |
| Site Plans: Leyland Central Ward, South Ribble..... | 159 |
| Site Plans: Longton and Hutton West Ward, South Ribble..... | 162 |
| Site Plans: Lostock Hall Ward, South Ribble | 198 |
| Site Plans: Middleforth Ward, South Ribble | 206 |
| Site Plans: Moss Side Ward, South Ribble | 214 |
| Site Plans: New Longton and Hutton East Ward, South Ribble | 230 |
| Site Plans: Samlesbury and Walton | 264 |

Site Plans: Seven Stars 295

Site Plans: Walton-le-Dale East Ward, South Ribble..... 300

Site Plans: Walton-le-Dale West Ward, South Ribble 303

Introduction

As set out in Section 8 of the Central Lancashire Local Plan Issues and Options Consultation document (November 2019), we are currently looking for land to provide new homes, jobs and facilities in Central Lancashire to meet the predicted needs of a growing population, to 2036.

This Annex comprises all sites which have been put forward for consideration in the South Ribble area. These site suggestions were submitted through two Call for Sites exercises, during which stakeholders (including interested bodies such as landowners, developers and the public) had the opportunity to present land in their interest or ownership that was considered potentially suitable for future development. In addition, further sites were suggested by public bodies, which have also been included in this Annex for consideration.

We are still at the very early stage of identifying suitable sites. Therefore, all site suggestions have been included in this Annex. We are seeking your comments on what has been submitted, and which sites you think should be taken forward.

How to Read this Document

Sites are first grouped into electoral wards in Chorley, then listed by their SHELAA reference in ascending order. (The SHELAA refers to the Strategic Housing and Employment Land Availability Assessment, the exercise that was undertaken prior to the sites being presented at this Issues and Options stage.)

If you are looking for a specific site with a Call for Sites reference (e.g. CLCFS00001) you can find its corresponding SHELAA reference in the table to cross reference. If sites do not have a Call for Sites reference, these are sites which have been added in by Chorley Council.

All sites are pictured with a thick boundary colouration and hashing specific to their proposal type, these are detailed below. Sites also have an inset map in the bottom left corner, which shows the surrounding area at a larger scale to better display the area in context. All sites are shown at a scale appropriate to the size of the site, [see this Ordnance Survey \(OS\) guide to map scales](#) for help. North is always at the top of the page, indicated by the North arrow in the bottom right corner.

Legend

Colours, Hashing and Categories



Employment



Housing



Mixed Use: Housing and Employment



Other



Protection



In addition to the proposal types shown on the legend above, some maps show this background. This is a base map image from the Ordnance Survey, used to show areas which are currently under construction.

Inset Map



North Arrow and Map Scale



If you need any help to understand this document or wish to contact us about any corrections, please contact the Central Lancashire Team by phone on 01257 515555, email us at centrallancashireplan@chorley.gov.uk, or write to us at: Civic Offices, Union Street, Chorley, PR7 1AL.

List of All sites in South Ribble

| Call for Sites Reference | SHELAA Reference | Site Address | District | Ward | Site Area (Hectares) | Existing Use | Proposal |
|--------------------------|------------------|-----------------------------------------------------------------------------------|--------------|--------------------|----------------------|--------------|------------|
| CLCFS00220 | 19S062 | Land off Brindle Road, Bamber Bridge, Lancashire, PR5 6ZF | South Ribble | Bamber Bridge East | 4.61 | Agriculture | Housing |
| CLCFS00331 | 19S083 | Clayton Brook Farm, Preston Road, Bamber Bridge, Preston, PR5 8JP | South Ribble | Bamber Bridge East | 6.84 | Agriculture | Housing |
| Not applicable | 19S191 | Kellet Lane, Bamber Bridge, PR5 6AN | South Ribble | Bamber Bridge East | 2.65 | Vacant | Housing |
| Not applicable | 19S207 | Land to Rear of Pine Direct, Station Road, PR5 6LA | South Ribble | Bamber Bridge East | 0.20 | Employment | Housing |
| Not applicable | 19S208 | 51 Station Road, PR5 6PE | South Ribble | Bamber Bridge East | 0.07 | Other | Housing |
| Not applicable | 19S240 | Rear of 347/349 Station Road, PR5 6EE | South Ribble | Bamber Bridge East | 0.06 | Vacant | Housing |
| Not applicable | 19S246 | 394 Brindle Road, PR5 6AP | South Ribble | Bamber Bridge East | 0.09 | Vacant | Housing |
| CLCFS00217 | 19S252p | Land between Collins Road and Maple Drive, Bamber Bridge, PR5 6RA | South Ribble | Bamber Bridge East | 0.23 | Other | Protection |
| CLCFS00437b | 19S124 | Land at Browndedge Road, Bamber Bridge, PR5 6SR | South Ribble | Bamber Bridge West | 1.93 | Vacant | Housing |
| Not applicable | 19S179 | Land at Rear of 35 Ellen Street, Bamber Bridge, PR5 6UN | South Ribble | Bamber Bridge West | 0.02 | Vacant | Housing |
| Not applicable | 19S197 | Baxi New Offices, Ribble House, Browndedge Road, PR5 6UP | South Ribble | Bamber Bridge West | 0.46 | Employment | Housing |
| Not applicable | 19S194 | Land Rear of Cornwood, Broadoak Lane, PR1 0XA | South Ribble | Broad Oak | 0.29 | Vacant | Housing |
| Not applicable | 19S214 | Land at Lower Valley Lodge, Valley Road, PR1 9XQ | South Ribble | Broad Oak | 1.40 | Vacant | Housing |

| Call for Sites Reference | SHELAA Reference | Site Address | District | Ward | Site Area (Hectares) | Existing Use | Proposal |
|--------------------------|------------------|------------------------------------------------------------------------------------------------------------------------------|--------------|---------------------|----------------------|--------------|-----------------------------------|
| <i>Not applicable</i> | 19S182 | Land Rear of Church and 249-251 Leyland Lane, Leyland, PR25 1XL | South Ribble | Broadfield | 0.62 | Mixed Use | Housing |
| <i>Not applicable</i> | 19S189 | West Paddock, Leyland, PR25 1NS | South Ribble | Broadfield | 1.90 | Vacant | Employment |
| <i>Not applicable</i> | 19S204 | Golden Hill Garage, 208-216 Golden Hill Lane, PR25 2YE | South Ribble | Broadfield | 0.23 | Employment | Housing |
| <i>Not applicable</i> | 19S241 | Northbrook Barn, Northbrook Road, PR25 2XS | South Ribble | Broadfield | 0.21 | Agriculture | Housing |
| CLCFS00320 | 19S080 | Land Between West Coast Main Line and Wigan Road, Wigan Road, Leyland, PR25 5DA | South Ribble | Buckshaw and Worden | 2.35 | Vacant | Mixed Use: Housing and Employment |
| CLCFS00321 | 19S081 | Land North of Shaw Brook, Leyland, PR25 3DE | South Ribble | Buckshaw and Worden | 10.33 | Agriculture | Housing |
| CLCFS00329 | 19S082 | Land North of Charnock Farm, PR25 5DA | South Ribble | Buckshaw and Worden | 3.43 | Agriculture | Mixed Use: Housing and Employment |
| CLCFS00333 | 19S085 | Land off Wigan Road, PR25 5DA | South Ribble | Buckshaw and Worden | 4.01 | Agriculture | Mixed Use: Housing and Employment |
| CLCFS00349 | 19S092 | Land North of Dawson Lane, Leyland, Lancashire, PR25 5UD | South Ribble | Buckshaw and Worden | 21.03 | Vacant | Mixed Use: Housing and Employment |
| <i>Not applicable</i> | 19S224 | Land at Avant Garden Centre, Wigan Road, PR25 5XW | South Ribble | Buckshaw and Worden | 5.13 | Vacant | Housing |
| CLCFS00221 | 19S063 | Land at Belle Field Close, Lostock Hall, PR1 9SD | South Ribble | Charnock | 1.90 | Agriculture | Housing |
| CLCFS00345 | 19S090 | Land at Proctor's, Braids, Asley House Farms and at Highfield and Thornlea, Farington, South Ribble, PR1 9TW | South Ribble | Charnock | 99.86 | Agriculture | Housing |

| Call for Sites Reference | SHELAA Reference | Site Address | District | Ward | Site Area (Hectares) | Existing Use | Proposal |
|--------------------------|------------------|-----------------------------------------------------------------------------------------------------------------------------------------|--------------|------------------------------|----------------------|--------------|------------|
| CLCFS00351 | 19S093 | Land off Coote Lane, Lostock Hall, PR1 9TP | South Ribble | Charnock | 1.90 | Residential | Housing |
| CLCFS00365 | 19S097 | Pickerings Farm, Penwortham, PR1 9TX | South Ribble | Charnock | 99.86 | Mixed Use | Housing |
| CLCFS00464b | 19S132 | Land East of Leyland Road/Land off Claytongate Drive/Land at Moor Hey School, PR5 5SS | South Ribble | Charnock | 1.90 | Unused | Housing |
| <i>Not applicable</i> | 19S163 | Pickering's Farm, Penwortham, PR1 9TQ | South Ribble | Charnock | 15.57 | Vacant | Housing |
| CLCFS00482b | 19S253p | Bee Lane, Penwortham, PR1 9TU | South Ribble | Charnock | 89.00 | Agriculture | Protection |
| CLCFS00517b | 19S254p | Pickerings Farm, Bee Lane/Lords Lane/Flag Lane, Penwortham, PR1 9TU | South Ribble | Charnock | 89.00 | Agriculture | Protection |
| CLCFS00020 | 19S004 | Land on Gregson Lane, Attached to Fernlea House, Shutling Fields Lane, Adjacent to Castle View on Gregson Lane, PR5 0LG | South Ribble | Coupe Green and Gregson Lane | 1.09 | Other | Housing |
| CLCFS00023 | 19S005 | Land off Aldersleigh Crescent, Off bankhead Lane, Hoghton, PR5 0BB | South Ribble | Coupe Green and Gregson Lane | 0.80 | Vacant | Housing |
| CLCFS00024 | 19S006 | Part of Pear Tree Farm, Hoghton Lane, Higher Walton, Preston, PR5 4EH | South Ribble | Coupe Green and Gregson Lane | 1.67 | Agriculture | Housing |
| CLCFS00032 | 19S009 | Pear Tree Farm, Hoghton Lane, Higher Walton, Preston, PR5 4EH | South Ribble | Coupe Green and Gregson Lane | 1.69 | Agriculture | Other |
| CLCFS00033 | 19S010 | Pear Tree Farm, Hoghton Lane, Higher Walton, Preston, PR5 4EH | South Ribble | Coupe Green and Gregson Lane | 3.60 | Agriculture | Housing |
| CLCFS00034 | 19S011 | Pear Tree Farm, Hoghton Lane, Higher Walton, Preston, PR5 4EH | South Ribble | Coupe Green and Gregson Lane | 4.13 | Agriculture | Housing |
| CLCFS00058 | 19S014 | Pear Tree Farm, Hoghton Lane, Higher Walton, Preston, PR5 4EH | South Ribble | Coupe Green and Gregson Lane | 2.52 | Agriculture | Housing |

| Call for Sites Reference | SHELAA Reference | Site Address | District | Ward | Site Area (Hectares) | Existing Use | Proposal |
|--------------------------|------------------|-----------------------------------------------------------------------------------------------------------|--------------|------------------------------|----------------------|--------------|----------|
| CLCFS00086 | 19S018 | Pear Tree Farm, Hoghton Lane, Higher Walton, Preston, PR5 4EH | South Ribble | Coupe Green and Gregson Lane | 1.42 | Agriculture | Housing |
| CLCFS00091 | 19S019 | Land at Daub Hall Lane, Gregson Lane, Preston, PR5 0JT | South Ribble | Coupe Green and Gregson Lane | 3.83 | Agriculture | Housing |
| CLCFS00115 | 19S028 | Pear Tree Farm, Hoghton Lane, Higher Walton, Preston, PR5 4EH | South Ribble | Coupe Green and Gregson Lane | 0.26 | Residential | Housing |
| CLCFS00182 | 19S049 | Pear Tree Farm, Hoghton Lane, Higher Walton, Preston, PR5 4EH | South Ribble | Coupe Green and Gregson Lane | 1.97 | Agriculture | Housing |
| CLCFS00337 | 19S086 | Land Bound by Heald House Road and M6, PR5 0JD | South Ribble | Coupe Green and Gregson Lane | 2.15 | Agriculture | Housing |
| CLCFS00339 | 19S087 | Land to the Rear of 215 Brindle Road, Bamber Bridge, PR5 6YL | South Ribble | Coupe Green and Gregson Lane | 9.82 | Agriculture | Housing |
| CLCFS00387 | 19S108 | Hospital Crossing, off Bank Head Lane, PR5 6YP | South Ribble | Coupe Green and Gregson Lane | 0.38 | Vacant | Housing |
| CLCFS00398 | 19S114 | Land Between 119-141 Gregson Lane, Hoghton, Preston, PR5 0LB | South Ribble | Coupe Green and Gregson Lane | 1.00 | Agriculture | Housing |
| CLCFS00440b | 19S127 | Land to the West of Coupe Green Primary School, Coupe Green, Chorley, Lancashire, PR5 0JR | South Ribble | Coupe Green and Gregson Lane | 0.72 | Agriculture | Housing |
| CLCFS00473b | 19S133 | Land at Olive Farm, Hoghton Lane, South Ribble, PR5 0JJ | South Ribble | Coupe Green and Gregson Lane | 1.66 | Vacant | Housing |
| CLCFS00553b | 19S155 | Land at Olive Farm, Hoghton Lane, Hoghton, PR5 0JJ | South Ribble | Coupe Green and Gregson Lane | 4.17 | Agriculture | Housing |
| Not applicable | 19S178 | Land at Olive Farm/North of Methuen Drive, Hoghton, PR5 0SP | South Ribble | Coupe Green and Gregson Lane | 2.24 | Unused | Housing |
| Not applicable | 19S203 | Land Adjacent to 20 Ladyacre, PR5 6XN | South Ribble | Coupe Green and Gregson Lane | 0.23 | Vacant | Housing |
| Not applicable | 19S242 | Front of 199 Hoghton Lane, Hoghton, PR5 0JE | South Ribble | Coupe Green and Gregson Lane | 0.05 | Vacant | Housing |

| Call for Sites Reference | SHELAA Reference | Site Address | District | Ward | Site Area (Hectares) | Existing Use | Proposal |
|--------------------------|------------------|--------------------------------------------------------------------------------------------------------------------------------|--------------|-----------------|----------------------|--------------|-----------------------------------|
| CLCFS00187 | 19S051 | Land at Cocker Lane, Leyland to the Rear of No 19 Cocker Lane, PR26 7SU | South Ribble | Earnshaw Bridge | 0.98 | Agriculture | Housing |
| Not applicable | 19S168 | Rear of Dunkirk Mill/102-118, Slater Lane, Leyland, PR26 7XD | South Ribble | Earnshaw Bridge | 1.20 | Vacant | Housing |
| Not applicable | 19S175 | Land Adjacent 22 Cowling Lane, Leyland, PR25 1XP | South Ribble | Earnshaw Bridge | 0.04 | Vacant | Housing |
| Not applicable | 19S193 | Land Rear of Pasturefield Close, PR26 7RU | South Ribble | Earnshaw Bridge | 0.73 | Vacant | Housing |
| Not applicable | 19S210 | Land on West Side of Mill Street, PR25 1AW | South Ribble | Earnshaw Bridge | 0.18 | Vacant | Housing |
| Not applicable | 19S250 | Land off Emnie Lane, PR26 7SE | South Ribble | Earnshaw Bridge | 20.20 | Vacant | Mixed Use: Housing and Employment |
| CLCFS00193 | 19S052 | Cuerden Strategic Site, PR5 5XQ | South Ribble | Farington East | 66.56 | Unused | Mixed Use: Housing and Employment |
| CLCFS00208 | 19S059 | Land South of Lydiate Lane, Farington, PR25 4QZ | South Ribble | Farington East | 31.04 | Agriculture | Mixed Use: Housing and Employment |
| CLCFS00370 | 19S100 | Cuerden Valley Park, Land to the east of Wigan Road and South of Lostock Lane, Bamber Bridge, Preston PR5 6AS | South Ribble | Farington East | 14.73 | Other | Other |
| CLCFS00378 | 19S104 | Cuerden Valley Park, Land to the East of Wigan Road and South of Lostock Lane, Bamber Bridge, Preston, PR5 6AS | South Ribble | Farington East | 14.73 | Other | Employment |
| CLCFS00415 | 19S120 | Farrington Estate, Lostock Hall, Preston, PR5 5XT | South Ribble | Farington East | 40.31 | Agriculture | Mixed Use: Housing and Employment |

| Call for Sites Reference | SHELAA Reference | Site Address | District | Ward | Site Area (Hectares) | Existing Use | Proposal |
|--------------------------|------------------|----------------------------------------------------------------------------------------------|--------------|----------------|----------------------|--------------|-----------------------------------|
| CLCFS00488b | 19S141 | Land North and South of Fowler Lane, Farington, Leyland, PR25 3RJ | South Ribble | Farington East | 9.09 | Agriculture | Mixed Use: Housing and Employment |
| <i>Not applicable</i> | 19S190 | Land Adjacent to Leyland Business Park, Farington, PR25 4UA | South Ribble | Farington East | 2.10 | Unused | Employment |
| <i>Not applicable</i> | 19S201 | Farington Saw Mills, Stanifield Lane, PR25 4QA | South Ribble | Farington East | 0.34 | Employment | Housing |
| <i>Not applicable</i> | 19S216 | Land at Rear of 24-56 Stanifield Lane, PR25 4GA | South Ribble | Farington East | 0.50 | Vacant | Housing |
| CLCFS00030 | 19S007 | MOSS LANE/ADJACENT 300 CROSTON ROAD, FARINGTON MOSS, LEYLAND, PR26 6PN | South Ribble | Farington West | 1.84 | Unused | Housing |
| CLCFS00154 | 19S035 | Land Between Coote Lane and Church Lane, Farington Moss, Lancashire, PR4 4LH | South Ribble | Farington West | 9.14 | Agriculture | Housing |
| CLCFS00156 | 19S037 | Farington Hall Estate, West of Lancashire Business Park, Leyland, PR26 6TP | South Ribble | Farington West | 21.21 | Vacant | Employment |
| CLCFS00163 | 19S041 | Land South of Flensburg Way, Farington, PR26 6PH | South Ribble | Farington West | 13.97 | Agriculture | Housing |
| CLCFS00167 | 19S043 | Land Surrounding Smith's Farm, Farington, PR26 6RB | South Ribble | Farington West | 7.76 | Agriculture | Housing |
| CLCFS00200 | 19S054 | Land off Fowler Lane, Farington, PR26 6RH | South Ribble | Farington West | 5.02 | Agriculture | Housing |
| CLCFS00226 | 19S064 | LAND SOUTH OF CHAINHOUSE LANE, WHITESTAKE, PRESTON, PR4 4LE | South Ribble | Farington West | 3.79 | Agriculture | Housing |
| CLCFS00285 | 19S158 | Land North of Stoney Croft, Chain House Lane, Whitestake, Preston, PR4 4LE | South Ribble | Farington West | 0.92 | Agriculture | Housing |

| Call for Sites Reference | SHELAA Reference | Site Address | District | Ward | Site Area (Hectares) | Existing Use | Proposal |
|--------------------------|------------------|------------------------------------------------------------------------------------------------|--------------|----------------|----------------------|--------------|------------|
| CLCFS00287 | 19S159 | Land North of Stoney Croft, Chain House Lane, Whitestake, Preston, PR4 4LE | South Ribble | Farington West | 0.92 | Agriculture | Housing |
| CLCFS00288 | 19S160 | Land North of Stoney Croft, Chain House Lane, Whitestake, Preston, PR4 4LE | South Ribble | Farington West | 0.91 | Agriculture | Housing |
| CLCFS00312 | 19S077 | Land at Cheshire House Farm, Church Lane, Farington, PR26 6QQ | South Ribble | Farington West | 8.04 | Agriculture | Housing |
| CLCFS00319 | 19S079 | Land north of Chain House Lane, Whitestake, Preston, PR4 4LE | South Ribble | Farington West | 1.52 | Other | Housing |
| CLCFS00340 | 19S088 | Land at Croston Road, Farington, Leyland, PR26 6PU | South Ribble | Farington West | 19.61 | Agriculture | Housing |
| CLCFS00367 | 19S098 | Aspley House, Farington, South Ribble, PR4 4LE | South Ribble | Farington West | 10.50 | Agriculture | Housing |
| CLCFS00368 | 19S099 | Land Between Coote Lane and Church Lane, Farington Moss, PR4 4LH | South Ribble | Farington West | 5.17 | Agriculture | Housing |
| CLCFS00374 | 19S103 | Land South of Chain House Lane, New Longton, Preston, PR4 4LJ | South Ribble | Farington West | 3.75 | Agriculture | Housing |
| CLCFS00414 | 19S119 | Farington Moss, Land at Lodge Lane, Flensburg Way and Penwortham Way, PR26 6PH | South Ribble | Farington West | 11.84 | Agriculture | Employment |
| CLCFS00547b | 19S153 | Coote Bridge Nursery, Coote Lane, Lostock Hall, PR4 4LJ | South Ribble | Farington West | 0.78 | Employment | Housing |
| <i>Not applicable</i> | 19S177 | Land at 448 Croston Road, PR26 6PJ | South Ribble | Farington West | 1.15 | Residential | Housing |
| <i>Not applicable</i> | 19S188 | North of Lancashire Business Park, Farington, PR26 6RH | South Ribble | Farington West | 9.20 | Agriculture | Employment |

| Call for Sites Reference | SHELAA Reference | Site Address | District | Ward | Site Area (Hectares) | Existing Use | Proposal |
|--------------------------|------------------|-----------------------------------------------------------------------------------------------|--------------|----------------|----------------------|--------------|-----------------------------------|
| <i>Not applicable</i> | 19S211 | Land at Bannister Lane Farington Moss Site W, PR26 6PL | South Ribble | Farington West | 2.78 | Vacant | Housing |
| <i>Not applicable</i> | 19S212 | South of Coote lane, Chain House Lane, PR4 4LH | South Ribble | Farington West | 31.00 | Vacant | Mixed Use: Housing and Employment |
| <i>Not applicable</i> | 19S222 | Lostock Hall Engine Sheds, Watkin Lane, PR5 5JZ | South Ribble | Farington West | 1.88 | Vacant | Housing |
| <i>Not applicable</i> | 19S249 | Land off Church Lane, PR26 6SA | South Ribble | Farington West | 10.76 | Vacant | Mixed Use: Housing and Employment |
| CLCFS00567b | 19S255p | Land Surrounding Oakdene, 7 Chainhouse Lane, Whitestake, Preston, PR4 4LE | South Ribble | Farington West | 3.78 | Agriculture | Protection |
| CLCFS00568b | 19S256p | Arpley House Farm, Chainhouse Lane, Farington, PR4 4LA | South Ribble | Farington West | 11.44 | Agriculture | Protection |
| CLCFS00102 | 19S026 | Field Off Critchley Close, Much Hoole, PR4 4GG | South Ribble | Hoole | 5.11 | Agriculture | Housing |
| CLCFS00138 | 19S032 | Land on East Side of Smithy Lane, Much Hoole, Preston, PR4 4QJ | South Ribble | Hoole | 5.00 | Agriculture | Housing |
| CLCFS00159 | 19S039 | Land south of Liverpool Old Road, Much Hoole, Lancashire, PR4 4GB | South Ribble | Hoole | 0.90 | Vacant | Housing |
| CLCFS00206 | 19S058 | Land West of Liverpool New Road, PR4 5JJ | South Ribble | Hoole | 5.24 | Agriculture | Housing |
| CLCFS00209 | 19S060 | Land West of Liverpool New Road, PR4 5JJ | South Ribble | Hoole | 8.81 | Agriculture | Housing |
| CLCFS00236 | 19S067 | Land Adjoining East Side of Long Meadow and Oldfield, Hoole, Preston, PR4 4RQ | South Ribble | Hoole | 0.72 | Agriculture | Housing |
| CLCFS00240 | 19S069 | Land to South of Knoll Lane, Much Hoole, Preston, PR4 4RQ | South Ribble | Hoole | 5.25 | Agriculture | Housing |

| Call for Sites Reference | SHELAA Reference | Site Address | District | Ward | Site Area (Hectares) | Existing Use | Proposal |
|--------------------------|------------------|---------------------------------------------------------------------------------------------------------------|--------------|-------------------|----------------------|--------------|----------|
| CLCFS00259 | 19S071 | Land off Moss House Lane, Much Hoole, PR4 4TE | South Ribble | Hoole | 3.18 | Agriculture | Housing |
| CLCFS00261 | 19S072 | Land off Moss House Lane, Much Hoole, PR4 4TE | South Ribble | Hoole | 3.18 | Agriculture | Housing |
| CLCFS00270 | 19S074 | Land Surrounding Tusons Farm, Walmer Bridge, PR4 5QB | South Ribble | Hoole | 2.82 | Agriculture | Housing |
| CLCFS00342 | 19S089 | Land to the North of Liverpool Old Road and West of Liverpool Road (A59), Much Hoole, PR4 4QB | South Ribble | Hoole | 3.21 | Agriculture | Housing |
| CLCFS00371 | 19S101 | Land to the North of Knoll Lane, Little Hoole, PR4 4TB | South Ribble | Hoole | 4.42 | Agriculture | Housing |
| CLCFS00390 | 19S111 | Land South of Knoll Road, Little Hoole, PR4 4TB | South Ribble | Hoole | 1.27 | Agriculture | Housing |
| CLCFS00393 | 19S113 | Nook Farm Barn, Dob Lane, Little Hoole, Preston, PR4 4SX | South Ribble | Hoole | 0.33 | Residential | Housing |
| CLCFS00409 | 19S118 | Land West of the A59 Liverpool Road, Much Hoole, Preston, PR4 4QB | South Ribble | Hoole | 0.97 | Agriculture | Housing |
| Not applicable | 19S183 | Rear of 195 Liverpool Old Road, Much Hoole, PR4 4GB | South Ribble | Hoole | 0.06 | Vacant | Housing |
| Not applicable | 19S219 | Land off Smithy Lane, PR4 4QJ | South Ribble | Hoole | 0.57 | Vacant | Housing |
| Not applicable | 19S220 | Land at Orchard Gardens (Including Land Off Swallowfield), PR4 4HG | South Ribble | Hoole | 0.57 | Vacant | Housing |
| Not applicable | 19S221 | Land at End of Northern Avenue, PR4 4GB | South Ribble | Hoole | 1.99 | Vacant | Housing |
| Not applicable | 19S248 | Land at Tusons Farm, Gill Lane, Walmer Bridge, Preston, PR4 5GN | South Ribble | Hoole | 0.81 | Agriculture | Housing |
| CLCFS00506b | 19S145 | Howick Park Drive, Howick Cross, Penwortham, South Ribble, PR1 0LU | South Ribble | Howick and Priory | 13.65 | Vacant | Housing |

| Call for Sites Reference | SHELAA Reference | Site Address | District | Ward | Site Area (Hectares) | Existing Use | Proposal |
|--------------------------|------------------|--------------------------------------------------------------------------------|--------------|-------------------------|----------------------|--------------|----------|
| <i>Not applicable</i> | 19S192 | Pollard's Farm, Howick Cross Lane, PR1 0NS | South Ribble | Howick and Priory | 2.40 | Employment | Housing |
| <i>Not applicable</i> | 19S205 | Former Rydal Motors, Liverpool Road, PR1 0LY | South Ribble | Howick and Priory | 0.23 | Vacant | Housing |
| <i>Not applicable</i> | 19S217 | Howick Hall Farm, PR1 0NS | South Ribble | Howick and Priory | 9.94 | Vacant | Housing |
| <i>Not applicable</i> | 19S206 | Land at Eden Street, PR25 2FR | South Ribble | Leyland Central | 0.15 | Employment | Housing |
| <i>Not applicable</i> | 19S225 | Land off Dorothy Avenue, PR25 3ED | South Ribble | Leyland Central | 0.40 | Vacant | Housing |
| CLCFS00098 | 19S022 | 56a Marsh Lane, Longton, Preston, PR4 5ZJ | South Ribble | Longton and Hutton West | 0.76 | Agriculture | Housing |
| CLCFS00099 | 19S023 | LAND OFF BACK LANE, LONGTON | South Ribble | Longton and Hutton West | 1.19 | Unused | Housing |
| CLCFS00100 | 19S024 | LAND OFF BACK LANE, LONGTON | South Ribble | Longton and Hutton West | 1.19 | Unused | Housing |
| CLCFS00101 | 19S025 | LAND OFF BACK LANE, LONGTON | South Ribble | Longton and Hutton West | 4.38 | Unused | Housing |
| CLCFS00109 | 19S027 | Land Adjacent 19 and 21 Chapel Lane, Longton, Preston, PR4 5WA | South Ribble | Longton and Hutton West | 0.17 | Agriculture | Housing |
| CLCFS00276 | 19S076 | Land Between Marsh Lane and Hall Carr Lane, Longton, PR4 5YL | South Ribble | Longton and Hutton West | 32.82 | Agriculture | Housing |
| CLCFS00316 | 19S078 | Land South of Stryands, PR4 5HD | South Ribble | Longton and Hutton West | 4.15 | Agriculture | Housing |
| CLCFS00382 | 19S106 | 91 Chapel Lane, Longton, PR4 5WA | South Ribble | Longton and Hutton West | 2.30 | Agriculture | Housing |
| CLCFS00389 | 19S110 | Land South of Chapel Lane, Longton, Preston, PR4 5EB | South Ribble | Longton and Hutton West | 8.04 | Agriculture | Housing |
| CLCFS00391 | 19S112 | Land to the North of Back Lane, Longton, PR4 5BE | South Ribble | Longton and Hutton West | 3.84 | Vacant | Housing |

| Call for Sites Reference | SHELAA Reference | Site Address | District | Ward | Site Area (Hectares) | Existing Use | Proposal |
|--------------------------|------------------|----------------------------------------------------------------------------------------------------|--------------|-------------------------|----------------------|--------------|----------|
| CLCFS00399 | 19S115 | Land West of Liverpool Road, Longton, South Ribble, PR4 5YE | South Ribble | Longton and Hutton West | 8.97 | Agriculture | Housing |
| CLCFS00433b | 19S157 | Near Old school Drive, Longton, PR4 5DL | South Ribble | Longton and Hutton West | 0.32 | Agriculture | Housing |
| CLCFS00438b | 19S125 | Field to the Rear of 86 and 88 Marsh Lane Extending to Back Lane, Longton, PR4 5ZL | South Ribble | Longton and Hutton West | 0.68 | Unused | Housing |
| CLCFS00439b | 19S126 | To the Rear of 238/240 Liverpool Road, Longton, Preston, PR4 5YB | South Ribble | Longton and Hutton West | 8.56 | Agriculture | Housing |
| CLCFS00455b | 19S128 | Land off Chapel Meadow, Chapel Lane, Longton, PR4 5DG | South Ribble | Longton and Hutton West | 5.23 | Agriculture | Housing |
| CLCFS00459b | 19S130 | Land Behind and to Right of 31 Chapel Lane, Longton, PR4 5WA | South Ribble | Longton and Hutton West | 1.15 | Agriculture | Other |
| CLCFS00485b | 19S138 | Land to the West of Liverpool Road, Hutton, PR4 5HB | South Ribble | Longton and Hutton West | 0.19 | Vacant | Housing |
| CLCFS00486b | 19S139 | Land to the West of Liverpool Road, Hutton, PR4 5HB | South Ribble | Longton and Hutton West | 1.62 | Vacant | Housing |
| CLCFS00487b | 19S140 | Land South of Marsh Lane, Longton, Preston, PR4 5ZL | South Ribble | Longton and Hutton West | 0.49 | Agriculture | Housing |
| CLCFS00505b | 19S144 | Land at Hall Lane, Longton, Preston, Lancashire, PR4 5YD | South Ribble | Longton and Hutton West | 0.36 | Vacant | Housing |
| CLCFS00525b | 19S150 | Bartle Hall Nurseries, Liverpool Road, Hutton, Preston, PR4 5HB | South Ribble | Longton and Hutton West | 1.43 | Residential | Housing |
| Not applicable | 19S164 | Land at Longton Hall, Chapel Lane, Longton, PR4 5ED | South Ribble | Longton and Hutton West | 2.40 | Vacant | Housing |
| Not applicable | 19S165 | Land to South/Rear of Longton Hall, Chapel Lane, Longton, PR4 5EB | South Ribble | Longton and Hutton West | 3.60 | Vacant | Housing |
| Not applicable | 19S169 | Land off School Lane, Longton, PR4 5DD | South Ribble | Longton and Hutton West | 2.67 | Vacant | Housing |

| Call for Sites Reference | SHELAA Reference | Site Address | District | Ward | Site Area (Hectares) | Existing Use | Proposal |
|--------------------------|------------------|-------------------------------------------------------------------------------------------------------------------------|--------------|-------------------------|----------------------|--------------|------------|
| <i>Not applicable</i> | 19S171 | 118 Chapel Lane, Longton, PR4 5FB | South Ribble | Longton and Hutton West | 0.02 | Other | Housing |
| <i>Not applicable</i> | 19S196 | Land Adjacent 19 and 21 Chapel Lane, PR4 5WA | South Ribble | Longton and Hutton West | 0.61 | Vacant | Housing |
| <i>Not applicable</i> | 19S200 | The Dolphin Inn, Marsh Lane, PR4 4JY | South Ribble | Longton and Hutton West | 0.37 | Other | Housing |
| <i>Not applicable</i> | 19S218 | Back Lane, PR4 5JA | South Ribble | Longton and Hutton West | 15.50 | Vacant | Housing |
| <i>Not applicable</i> | 19S239 | The Barn, 104 Liverpool Road, PR4 5AU | South Ribble | Longton and Hutton West | 0.14 | Vacant | Housing |
| <i>Not applicable</i> | 19S243 | 15 Kentmere Drive, PR4 5EP | South Ribble | Longton and Hutton West | 0.07 | Vacant | Housing |
| <i>Not applicable</i> | 19S244 | Beverley House, 46 Hall Lane, PR4 5ZD | South Ribble | Longton and Hutton West | 0.12 | Vacant | Housing |
| <i>Not applicable</i> | 19S247 | Longton Swimming Pool, 120 Marsh Lane, Longton, PR4 5YL | South Ribble | Longton and Hutton West | 1.00 | Residential | Housing |
| CLCFS00125 | 19S251p | Land at Dobson's Farm, Liverpool Road, Longton, PR4 5YA | South Ribble | Longton and Hutton West | 9.75 | Agriculture | Protection |
| CLCFS00127 | 19S029 | St Catherine's Park, Lostock Lane, Lostock Hall, Preston, PR5 5XU | South Ribble | Lostock Hall | 4.76 | Residential | Other |
| CLCFS00352 | 19S094 | Land at Stilefield/Leigh House, South Ribble, PR5 5UP and Land at Lime Kiln Farm, South Ribble, PR5 5UQ | South Ribble | Lostock Hall | 13.11 | Agriculture | Housing |
| CLCFS00463b | 19S131 | Former Lostock Hall Primary School, Avondale Drive, Lostock Hall, Preston, PR5 5BQ | South Ribble | Lostock Hall | 1.32 | Vacant | Housing |
| <i>Not applicable</i> | 19S170 | Lostock Hall Primary School, PR5 5BQ | South Ribble | Lostock Hall | 1.50 | Other | Housing |
| <i>Not applicable</i> | 19S174 | Land Adjacent 22 Browndedge Rd, Lostock Hall, PR5 5AD | South Ribble | Lostock Hall | 0.04 | Other | Housing |

| Call for Sites Reference | SHELAA Reference | Site Address | District | Ward | Site Area (Hectares) | Existing Use | Proposal |
|--------------------------|------------------|------------------------------------------------------------------------------------------------|--------------|--------------|----------------------|--------------|-----------------------------------|
| <i>Not applicable</i> | 19S202 | 85 Todd Lane North (Cartmell & Barlow Ltd/BJ Watsons), PR5 5UR | South Ribble | Lostock Hall | 0.29 | Other | Housing |
| <i>Not applicable</i> | 19S223 | Land East of Watkin Lane, Adjacent Lostock Hall Station, PR5 5BU | South Ribble | Lostock Hall | 0.88 | Vacant | Housing |
| CLCFS00481b | 19S137 | Land off Penwortham Way & Pope Lane, Penwortham, PR1 9FS | South Ribble | Middleforth | 3.32 | Vacant | Housing |
| <i>Not applicable</i> | 19S162 | South of Factory Lane and East of the West Coast Main Line, PR1 9TE | South Ribble | Middleforth | 13.14 | Vacant | Mixed Use: Housing and Employment |
| <i>Not applicable</i> | 19S172 | 15 Studholme Crescent, Penwortham, PR1 9ND | South Ribble | Middleforth | 0.20 | Residential | Housing |
| <i>Not applicable</i> | 19S181 | Land Between 27-29 Park Lane, Penwortham, PR1 9JB | South Ribble | Middleforth | 0.05 | Agriculture | Housing |
| <i>Not applicable</i> | 19S215 | South of Factory Lane, East of West Coast mainline, PR1 9TE | South Ribble | Middleforth | 3.90 | Vacant | Housing |
| <i>Not applicable</i> | 19S226 | South of Factory Lane, East of West Coast Mainline (North Part of S1), PR1 5TE | South Ribble | Middleforth | 5.35 | Vacant | Housing |
| <i>Not applicable</i> | 19S227 | Land at Factory Lane, PR1 9TD | South Ribble | Middleforth | 2.40 | Vacant | Housing |
| CLCFS00006 | 19S001 | Land Associated with 78 Longmeanygate, Leyland, PR26 7PB | South Ribble | Moss Side | 1.80 | Agriculture | Housing |
| CLCFS00062 | 19S016 | Land Opposite Aurora Brambles School, 159 Longmeanygate, Leyland PR26 7TB | South Ribble | Moss Side | 1.53 | Vacant | Housing |
| CLCFS00161 | 19S040 | land West of Longmeanygate, Midge Hall, Leyland, PR26 7TB | South Ribble | Moss Side | 8.92 | Agriculture | Housing |
| CLCFS00168 | 19S044 | Land Adjacent to Wam Cottage, 153 Longmeanygate, Leyland, PR26 7TB | South Ribble | Moss Side | 1.55 | Agriculture | Housing |

| Call for Sites Reference | SHELAA Reference | Site Address | District | Ward | Site Area (Hectares) | Existing Use | Proposal |
|--------------------------|------------------|----------------------------------------------------------------------------------------------------------|--------------|-----------------------------|----------------------|--------------|-----------------------------------|
| CLCFS00230 | 19S065 | Jane Lane, Midge Hall, Leyland, PR26 6TQ | South Ribble | Moss Side | 15.18 | Agriculture | Housing |
| CLCFS00231 | 19S066 | Land to the North of Fleetwood Hall Farm, Longmeanygate, Leyland, PR26 6TH | South Ribble | Moss Side | 13.53 | Agriculture | Housing |
| CLCFS00271 | 19S075 | Land Between Dunkirk Lane and Nixon Lane, Leyland, PR26 7SY | South Ribble | Moss Side | 13.67 | Agriculture | Housing |
| CLCFS00363 | 19S096 | Land Adjacent 120 Longmeanygate, Midge Hall, Leyland, PR26 6TE | South Ribble | Moss Side | 1.33 | Agriculture | Housing |
| CLCFS00372 | 19S102 | Land off Midge Hall Lane, Midge Hall, Leyland, PR26 6TN | South Ribble | Moss Side | 0.95 | Other | Housing |
| CLCFS00511b | 19S146 | Land Adjoining 155 Longmeanygate, Midge Hall, Leyland, PR26 7TB | South Ribble | Moss Side | 0.36 | Agriculture | Housing |
| CLCFS00512b | 19S147 | Land Adjoining 153 and 155 Longmeanygate, Midge Hall, Leyland, PR26 7TB | South Ribble | Moss Side | 1.88 | Agriculture | Housing |
| <i>Not applicable</i> | 19S161 | Coupe's Foundry, PR26 7UN | South Ribble | Moss Side | 2.30 | Vacant | Housing |
| <i>Not applicable</i> | 19S166 | Moss Side Test Track, PR26 7UN | South Ribble | Moss Side | 40.60 | Vacant | Mixed Use: Housing and Employment |
| <i>Not applicable</i> | 19S228 | Bamford Mill (Globe Mill), Midge Hall, PR26 6TN | South Ribble | Moss Side | 2.34 | Vacant | Housing |
| CLCFS00008 | 19S002 | 265 Chapel Lane, New Longton, Preston, PR4 4AD | South Ribble | New Longton and Hutton East | 1.40 | Residential | Housing |
| CLCFS00031 | 19S008 | BRIDGE END FARM, BROWNHILL LANE, LONGTON, PRESTON, PR4 4SJ | South Ribble | New Longton and Hutton East | 0.62 | Residential | Housing |
| CLCFS00059 | 19S015 | Freehold Land Lying to the North of Conifers, Newgate Lane, Whitestake, Preston, PR4 4JU | South Ribble | New Longton and Hutton East | 0.19 | Unused | Housing |

| Call for Sites Reference | SHELAA Reference | Site Address | District | Ward | Site Area (Hectares) | Existing Use | Proposal |
|--------------------------|------------------|--------------------------------------------------------------------------------------------------------------|--------------|-----------------------------|----------------------|--------------|-----------------------------------|
| CLCFS00074 | 19S017 | Land to Rear of 249 Chapel Lane, New Longton, Preston, PR4 4AD | South Ribble | New Longton and Hutton East | 1.07 | Vacant | Housing |
| CLCFS00096 | 19S021 | LAND ADJACENT TO THE FIELDS, LONG MOSS LANE, NEW LONGTON, PRESTON, PR4 4XN | South Ribble | New Longton and Hutton East | 0.81 | Unused | Housing |
| CLCFS00145 | 19S033 | Land at Pope Lane (Opposite Merlewood), Abutted by Wham Lane and Pope Lane, PR4 4JR | South Ribble | New Longton and Hutton East | 1.78 | Agriculture | Housing |
| CLCFS00169 | 19S045 | Land off Hugh Barn Lane, New Longton, PR4 4SQ | South Ribble | New Longton and Hutton East | 8.60 | Agriculture | Housing |
| CLCFS00170 | 19S046 | Land North and South of Lindle Lane and Blackhurst Avenue, Hutton, PR4 4AQ | South Ribble | New Longton and Hutton East | 101.56 | Agriculture | Mixed Use: Housing and Employment |
| CLCFS00172 | 19S048 | Land South of Wham Lane, PR4 4XR | South Ribble | New Longton and Hutton East | 5.53 | Agriculture | Housing |
| CLCFS00203 | 19S055 | Land South of Chapel Lane, New Longton, Preston, PR4 4AB | South Ribble | New Longton and Hutton East | 0.46 | Agriculture | Housing |
| CLCFS00204 | 19S056 | Land off Shaftsbury Avenue and South Avenue, New Longton, PR4 4ZA | South Ribble | New Longton and Hutton East | 1.89 | Agriculture | Housing |
| CLCFS00205 | 19S057 | Land West of Shaftsbury Avenue, New Longton, Preston, PR4 4ZE | South Ribble | New Longton and Hutton East | 3.87 | Agriculture | Housing |
| CLCFS00237 | 19S068 | Land Adjoining The Bungalows and Lambourne House, Part Avenue, New Longton, Preston, PR4 4AY | South Ribble | New Longton and Hutton East | 1.12 | Unused | Housing |
| CLCFS00346 | 19S091 | Land North of Wham Lane, New Longton, PR4 4XE | South Ribble | New Longton and Hutton East | 8.70 | Mixed Use | Housing |
| CLCFS00388 | 19S109 | Land South of Orchard Avenue, New Longton, Preston, PR4 4XE | South Ribble | New Longton and Hutton East | 0.30 | Agriculture | Housing |
| CLCFS00420 | 19S122 | Land at Liverpool Road, Hutton, PR4 5SL | South Ribble | New Longton and Hutton East | 5.74 | Agriculture | Housing |

| Call for Sites Reference | SHELAA Reference | Site Address | District | Ward | Site Area (Hectares) | Existing Use | Proposal |
|--------------------------|------------------|-----------------------------------------------------------------------------------------------|--------------|-----------------------------|----------------------|--------------|-----------------------------------|
| CLCFS00480b | 19S136 | Land at the Junction of Naptha Lane and Chainhouse Lane, Whitestake, PR4 4LB | South Ribble | New Longton and Hutton East | 0.39 | Agriculture | Housing |
| CLCFS00523b | 19S149 | The Rose Nurseries, Long Moss Lane, New Longton, Preston, Lancashire, PR4 4XP | South Ribble | New Longton and Hutton East | 1.00 | Employment | Housing |
| CLCFS00535b | 19S151 | Land South of Long Moss Lane, New Longton, PR4 4XP | South Ribble | New Longton and Hutton East | 1.26 | Agriculture | Housing |
| CLCFS00546b | 19S152 | Chainhouse Lane, Whitestake, PR4 4LB | South Ribble | New Longton and Hutton East | 4.46 | Employment | Housing |
| CLCFS00551b | 19S154 | Turbary House Nursery, Chain House Lane, Whitestake, PR4 4LB | South Ribble | New Longton and Hutton East | 2.16 | Agriculture | Housing |
| Not applicable | 19S167 | Southern Area of the Major Development Site at Pickering's Farm, PR4 4LD | South Ribble | New Longton and Hutton East | 21.70 | Vacant | Mixed Use: Housing and Employment |
| Not applicable | 19S173 | Land Adjacent 136 Liverpool Road, Hutton, PR4 5SL | South Ribble | New Longton and Hutton East | 0.08 | Residential | Housing |
| Not applicable | 19S176 | Land Adjacent The Fields, Long Moss Lane, New Longton, PR4 4XN | South Ribble | New Longton and Hutton East | 0.07 | Vacant | Housing |
| Not applicable | 19S180 | Land at Long Moss Lane, New Longton, PR4 4JT | South Ribble | New Longton and Hutton East | 0.10 | Agriculture | Housing |
| Not applicable | 19S184 | Tavistock, Chain House Lane, Whitestake, PR4 4LD | South Ribble | New Longton and Hutton East | 0.14 | Other | Housing |
| Not applicable | 19S185 | The Brambles Rest Home, Park Avenue, New Longton, PR4 4AY | South Ribble | New Longton and Hutton East | 0.48 | Residential | Housing |
| Not applicable | 19S186 | White House, Lindle Lane, Hutton, PR4 4AQ | South Ribble | New Longton and Hutton East | 0.03 | Vacant | Housing |
| Not applicable | 19S229 | Land off Brownhill Lane and Moss Lane, PR4 4SJ | South Ribble | New Longton and Hutton East | 2.90 | Vacant | Housing |

| Call for Sites Reference | SHELAA Reference | Site Address | District | Ward | Site Area (Hectares) | Existing Use | Proposal |
|--------------------------|------------------|------------------------------------------------------------------------------------------------------------------------------------|--------------|-----------------------------|----------------------|--------------|-----------------------------------|
| <i>Not applicable</i> | 19S230 | End of Spinney Close, PR4 4LU | South Ribble | New Longton and Hutton East | 0.68 | Vacant | Housing |
| <i>Not applicable</i> | 19S245 | Land to Rear of 23 Sheephill Lane, PR4 4ZH | South Ribble | New Longton and Hutton East | 0.12 | Vacant | Housing |
| CLCFS00011 | 19S003 | JUNCTION OF NABS HEAD LANE AND SPRING LANE, BLUE SLATE FARM, SPRING LANE, SAMLESBURY, PR5 0UX | South Ribble | Samlesbury and Walton | 8.86 | Agriculture | Housing |
| CLCFS00037 | 19S012 | Land at Lower Intacks Farm/Park Lane Farmlands/Limefields, off Preston New Road/Branch Road, Mellor Brook, BB2 7PU | South Ribble | Samlesbury and Walton | 10.61 | Vacant | Mixed Use: Housing and Employment |
| CLCFS00135 | 19S030 | Land Between 149-191 Higher Walton Road, Walton le Dale, Preston, PR5 4JU | South Ribble | Samlesbury and Walton | 2.02 | Agriculture | Housing |
| CLCFS00137 | 19S031 | Land on South Side of Kittlingbourne Brow, Higher Walton, Preston, PR5 4DP | South Ribble | Samlesbury and Walton | 6.78 | Agriculture | Housing |
| CLCFS00146 | 19S034 | Land at Rear of 191-229 Higher Walton Road, Walton Le Dale, Preston, PR5 4HS | South Ribble | Samlesbury and Walton | 4.53 | Agriculture | Mixed Use: Housing and Employment |
| CLCFS00155 | 19S036 | Land North of Kittlingbourne Brow, Higher Walton, Preston, PR5 4DQ | South Ribble | Samlesbury and Walton | 5.47 | Agriculture | Housing |
| CLCFS00171 | 19S047 | Land West of Shuttling Fields Lane, Hoghton, Preston, PR5 0LH | South Ribble | Samlesbury and Walton | 1.10 | Agriculture | Housing |
| CLCFS00184 | 19S050 | Land South of Higher Walton Road, Walton-le-Dale, Preston, PR5 4HS | South Ribble | Samlesbury and Walton | 0.29 | Agriculture | Housing |
| CLCFS00245 | 19S070 | Land off Victoria Road, Walton-le-Dale, PR5 4AU | South Ribble | Samlesbury and Walton | 6.92 | Agriculture | Housing |
| CLCFS00265 | 19S073 | Hoghton Lane, Higher Walton, Preston, PR5 4ED | South Ribble | Samlesbury and Walton | 5.09 | Agriculture | Housing |

| Call for Sites Reference | SHELAA Reference | Site Address | District | Ward | Site Area (Hectares) | Existing Use | Proposal |
|--------------------------|------------------|----------------------------------------------------------------------------------------|--------------|-----------------------|----------------------|--------------|-----------------------------------|
| CLCFS00380 | 19S105 | Land off Higher Walton Road, Walton le Dale, PR5 4HD | South Ribble | Samlesbury and Walton | 6.91 | Other | Housing |
| CLCFS00383 | 19S107 | Cuerdale Enterprise Corridor, Cuerdale Lane, Preston, PR5 0UY | South Ribble | Samlesbury and Walton | 128.16 | Agriculture | Mixed Use: Housing and Employment |
| CLCFS00406 | 19S117 | Land North of Gregson Lane and East of Charles Crescent, PR5 0LE | South Ribble | Samlesbury and Walton | 0.97 | Agriculture | Housing |
| CLCFS00434b | 19S123 | 10 Knot Lane, Walton-Le-Dale, PR5 4BQ | South Ribble | Samlesbury and Walton | 0.24 | Residential | Housing |
| CLCFS00476b | 19S134 | Lands Either side of 172 Higher Walton Road, PR54HR | South Ribble | Samlesbury and Walton | 0.66 | Agriculture | Housing |
| CLCFS00492b | 19S142 | Land to South of Kittlingborne Brow, Higher Walton, Preston, PR5 4DP | South Ribble | Samlesbury and Walton | 8.47 | Agriculture | Housing |
| CLCFS00502b | 19S143 | Walton Lodge Farm, Cuerdale Lane, Walton-le-Dale, PRESTON, PR5 4BJ | South Ribble | Samlesbury and Walton | 25.03 | Agriculture | Housing |
| CLCFS00515b | 19S148 | Land Immediately West of Higher Walton, Preston, PR5 4HB | South Ribble | Samlesbury and Walton | 38.64 | Agriculture | Housing |
| Not applicable | 19S187 | Prospect Hill Training Centre, Old Brown Lane, Walton Le Dale, PR5 6ZA | South Ribble | Samlesbury and Walton | 0.29 | Employment | Employment |
| Not applicable | 19S195 | St Leonard's Vicarage Church Brow, PR5 4BH | South Ribble | Samlesbury and Walton | 0.64 | Other | Housing |
| Not applicable | 19S209 | Bannister Hall Farm, Bannister Hall Lane, PR5 4DZ | South Ribble | Samlesbury and Walton | 0.72 | Agriculture | Housing |
| Not applicable | 19S231 | Stanley Mount, Gib Lane, PR5 0RS | South Ribble | Samlesbury and Walton | 0.40 | Vacant | Housing |
| Not applicable | 19S232 | Land at Branch Road, Mellor Brook, BB2 7NY | South Ribble | Samlesbury and Walton | 3.48 | Vacant | Housing |
| Not applicable | 19S233 | Bannister Hall Works, PR5 4DZ | South Ribble | Samlesbury and Walton | 2.21 | Vacant | Housing |

| Call for Sites Reference | SHELAA Reference | Site Address | District | Ward | Site Area (Hectares) | Existing Use | Proposal |
|--------------------------|------------------|------------------------------------------------------------------------------------------------|--------------|-----------------------|----------------------|--------------|----------|
| <i>Not applicable</i> | 19S234 | Darwenside Nursery, PR5 4HT | South Ribble | Samlesbury and Walton | 0.60 | Other | Housing |
| <i>Not applicable</i> | 19S235 | Hoghton Cottage, Preston New Road, PR5 0UP | South Ribble | Samlesbury and Walton | 1.26 | Vacant | Housing |
| <i>Not applicable</i> | 19S236 | Opposite the Halfway House, Preston New Road, PR5 0TY | South Ribble | Samlesbury and Walton | 0.60 | Vacant | Housing |
| <i>Not applicable</i> | 19S237 | Rear of Halfway House, Preston New Road, PR5 0TY | South Ribble | Samlesbury and Walton | 1.21 | Vacant | Housing |
| CLCFS00051 | 19S013 | Land Opposite Hollins Lane, Leyland, PR26 8LJ | South Ribble | Seven Stars | 0.30 | Vacant | Housing |
| CLCFS00165 | 19S042 | Land South of Altcar Lane, Leyland, PR25 1LE | South Ribble | Seven Stars | 20.12 | Agriculture | Housing |
| CLCFS00354 | 19S095 | Land to the South and West of Emnie Lane/Leyland Lane, South Leyland, PR26 8LH | South Ribble | Seven Stars | 24.93 | Agriculture | Housing |
| <i>Not applicable</i> | 19S199 | Lostock Grove Rest Home, Slater Lane, PR25 1TN | South Ribble | Seven Stars | 0.39 | Residential | Housing |
| CLCFS00403 | 19S116 | Land North of Cottage Lane, Bamber Bridge, PR5 6YA | South Ribble | Walton-le-Dale East | 5.47 | Agriculture | Housing |
| <i>Not applicable</i> | 19S213 | Land off Hampshire Road, Walton-le-Dale, PR5 4ND | South Ribble | Walton-le-Dale East | 1.32 | Vacant | Housing |
| CLCFS00198 | 19S053 | Land off Carrwood Road, Walton Le Dale, PR5 4LQ | South Ribble | Walton-le-Dale West | 4.48 | Agriculture | Housing |
| CLCFS00332 | 19S084 | Land at Carrwood Road, South Ribble, PR5 5QS | South Ribble | Walton-le-Dale West | 1.84 | Agriculture | Housing |
| CLCFS00419 | 19S121 | Land at Carrwood Road, Walton-le-Dale, PR5 4LQ | South Ribble | Walton-le-Dale West | 2.66 | Agriculture | Housing |
| CLCFS00458b | 19S129 | Walton Hall Farm, Walton Green, Higher Walton, PR5 4JL | South Ribble | Walton-le-Dale West | 4.07 | Agriculture | Housing |

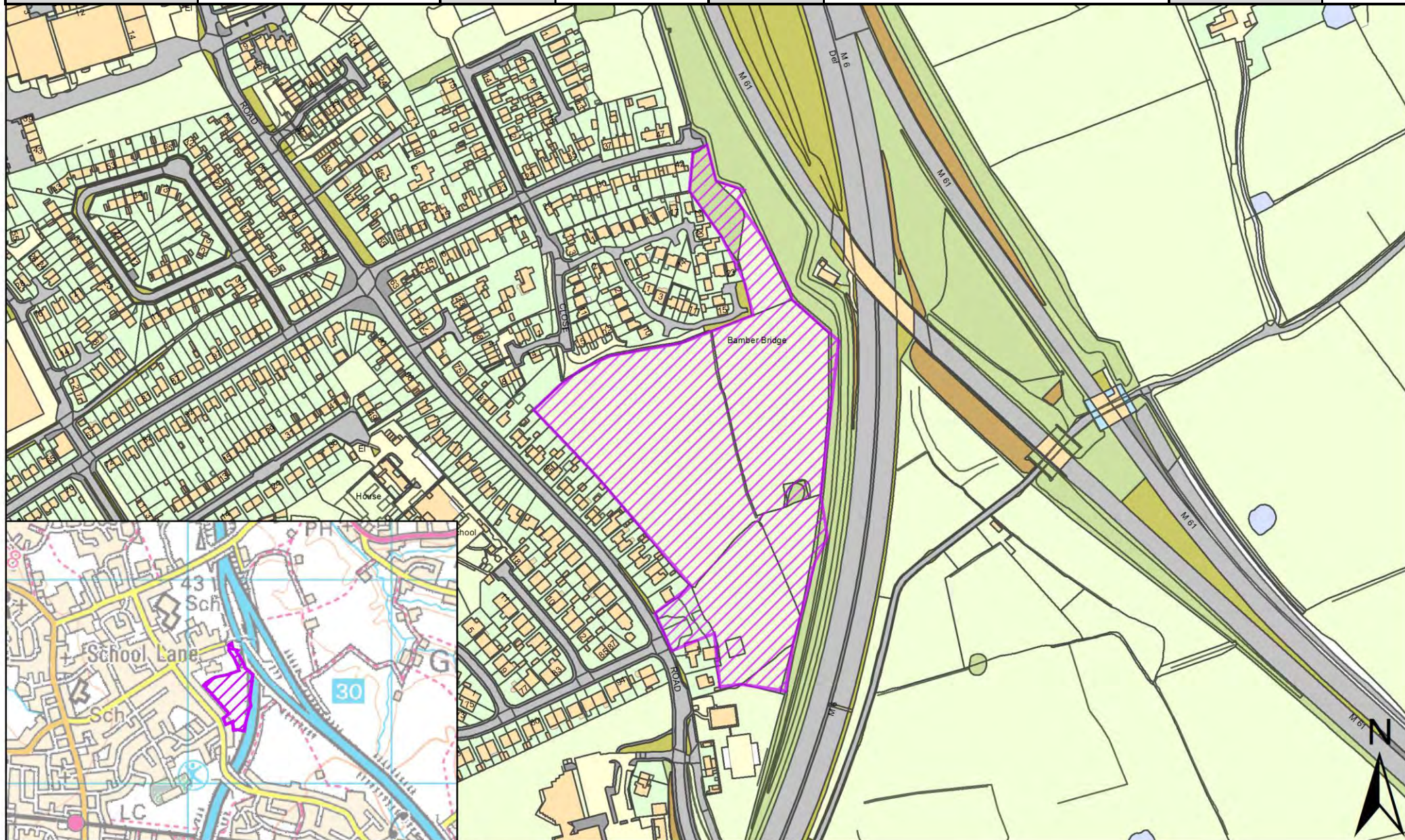
| Call for Sites Reference | SHELAA Reference | Site Address | District | Ward | Site Area (Hectares) | Existing Use | Proposal |
|--------------------------|------------------|---------------------------------------------------------------------------------------------|--------------|---------------------|----------------------|--------------|----------|
| CLCFS00478b | 19S135 | Land off Carwood Lane, Walton-Le-Dale, Preston, PR54LE | South Ribble | Walton-le-Dale West | 4.40 | Agriculture | Housing |
| CLCFS00570b | 19S156 | Land Adjacent 1 Loxwood Close, Walton Park, Walton Le Dale, PR5 4NQ | South Ribble | Walton-le-Dale West | 0.04 | Vacant | Other |
| <i>Not applicable</i> | 19S198 | HPH Mayfield House Haulage Yard (Formerly Pickfords), Chorley Road, PR5 4JN | South Ribble | Walton-le-Dale West | 0.41 | Employment | Housing |
| <i>Not applicable</i> | 19S238 | 85 Hennel Lane, PR5 4LE | South Ribble | Walton-le-Dale West | 0.64 | Vacant | Housing |

Site Plans: Bamber Bridge East Ward, South Ribble

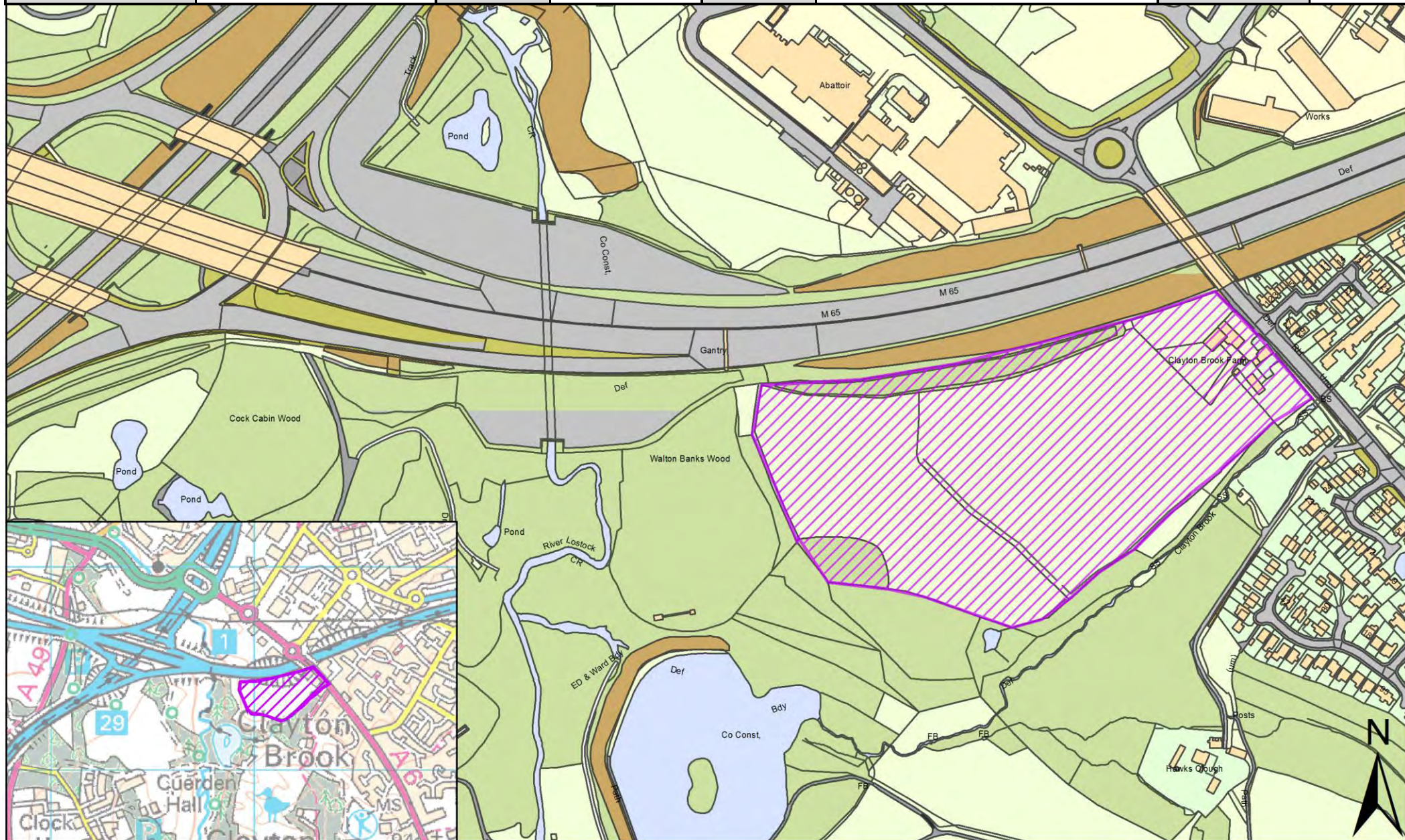
This section includes maps of the following sites.

| Call for Sites Reference | SHELAA Reference | Site Address | District | Ward | Site Area (Hectares) | Existing Use | Proposal |
|--------------------------|------------------|-------------------------------------------------------------------|--------------|--------------------|----------------------|--------------|------------|
| CLCFS00220 | 19S062 | Land off Brindle Road, Bamber Bridge, Lancashire, PR5 6ZF | South Ribble | Bamber Bridge East | 4.61 | Agriculture | Housing |
| CLCFS00331 | 19S083 | Clayton Brook Farm, Preston Road, Bamber Bridge, Preston, PR5 8JP | South Ribble | Bamber Bridge East | 6.84 | Agriculture | Housing |
| <i>Not applicable</i> | 19S191 | Kellet Lane, Bamber Bridge, PR5 6AN | South Ribble | Bamber Bridge East | 2.65 | Vacant | Housing |
| <i>Not applicable</i> | 19S207 | Land to Rear of Pine Direct, Station Road, PR5 6LA | South Ribble | Bamber Bridge East | 0.20 | Employment | Housing |
| <i>Not applicable</i> | 19S208 | 51 Station Road, PR5 6PE | South Ribble | Bamber Bridge East | 0.07 | Other | Housing |
| <i>Not applicable</i> | 19S240 | Rear of 347/349 Station Road, PR5 6EE | South Ribble | Bamber Bridge East | 0.06 | Vacant | Housing |
| <i>Not applicable</i> | 19S246 | 394 Brindle Road, PR5 6AP | South Ribble | Bamber Bridge East | 0.09 | Vacant | Housing |
| CLCFS00217 | 19S252p | Land between Collins Road and Maple Drive, Bamber Bridge, PR5 6RA | South Ribble | Bamber Bridge East | 0.23 | Other | Protection |

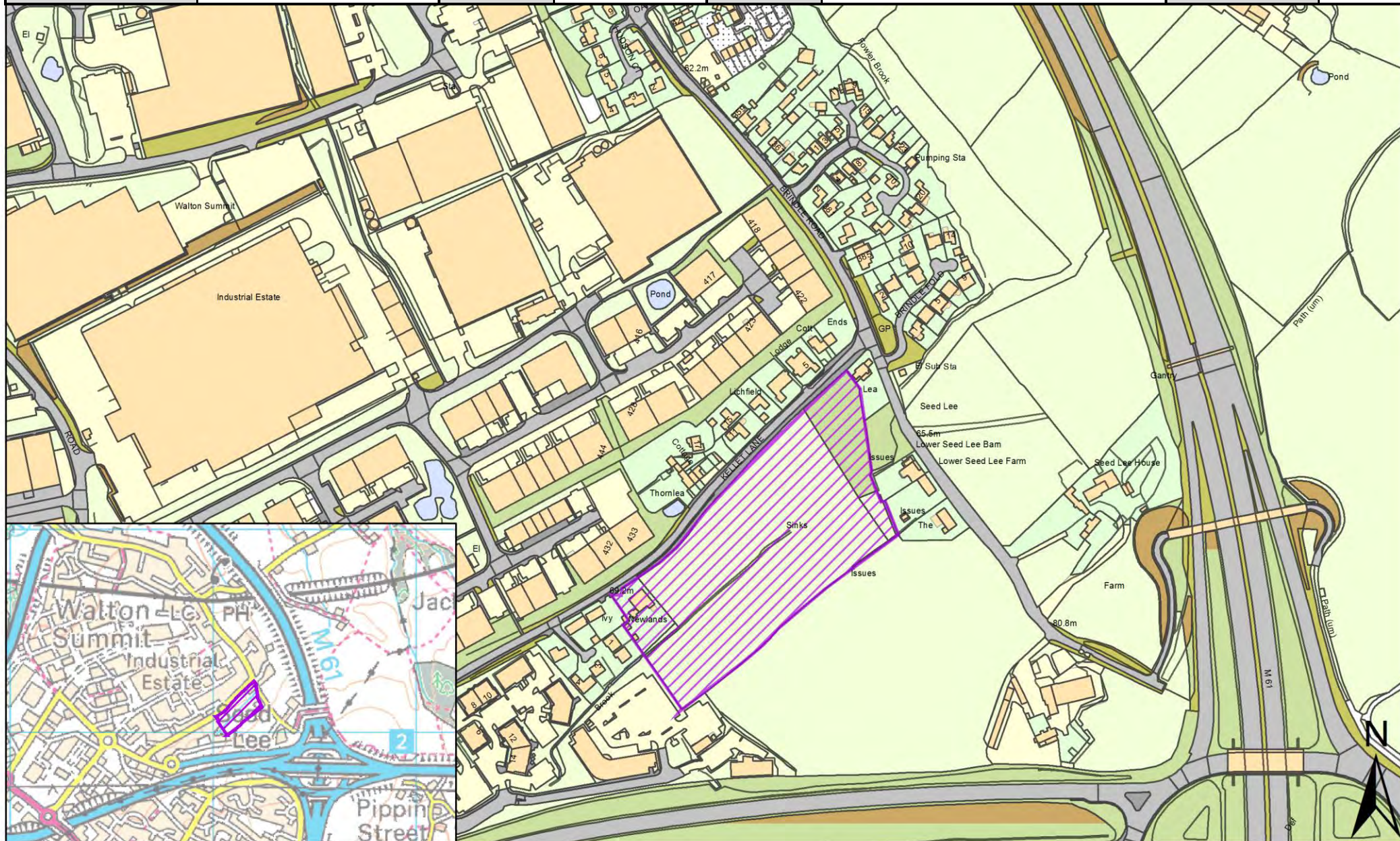
| | | | | | | | |
|------------------|-----------------------------------------------------------|--------------------------|------------|----------|--------------|------|--------------------|
| SHELAA REFERENCE | 19S062 | CALL FOR SITES REFERENCE | CLCFS00220 | DISTRICT | South Ribble | WARD | Bamber Bridge East |
| ADDRESS | Land off Brindle Road, Bamber Bridge, Lancashire, PR5 6ZF | | | | | | |
| EXISTING USE | Agriculture | SITE AREA | 4.61 | PROPOSAL | Housing | | PAGE NUMBER 27 |



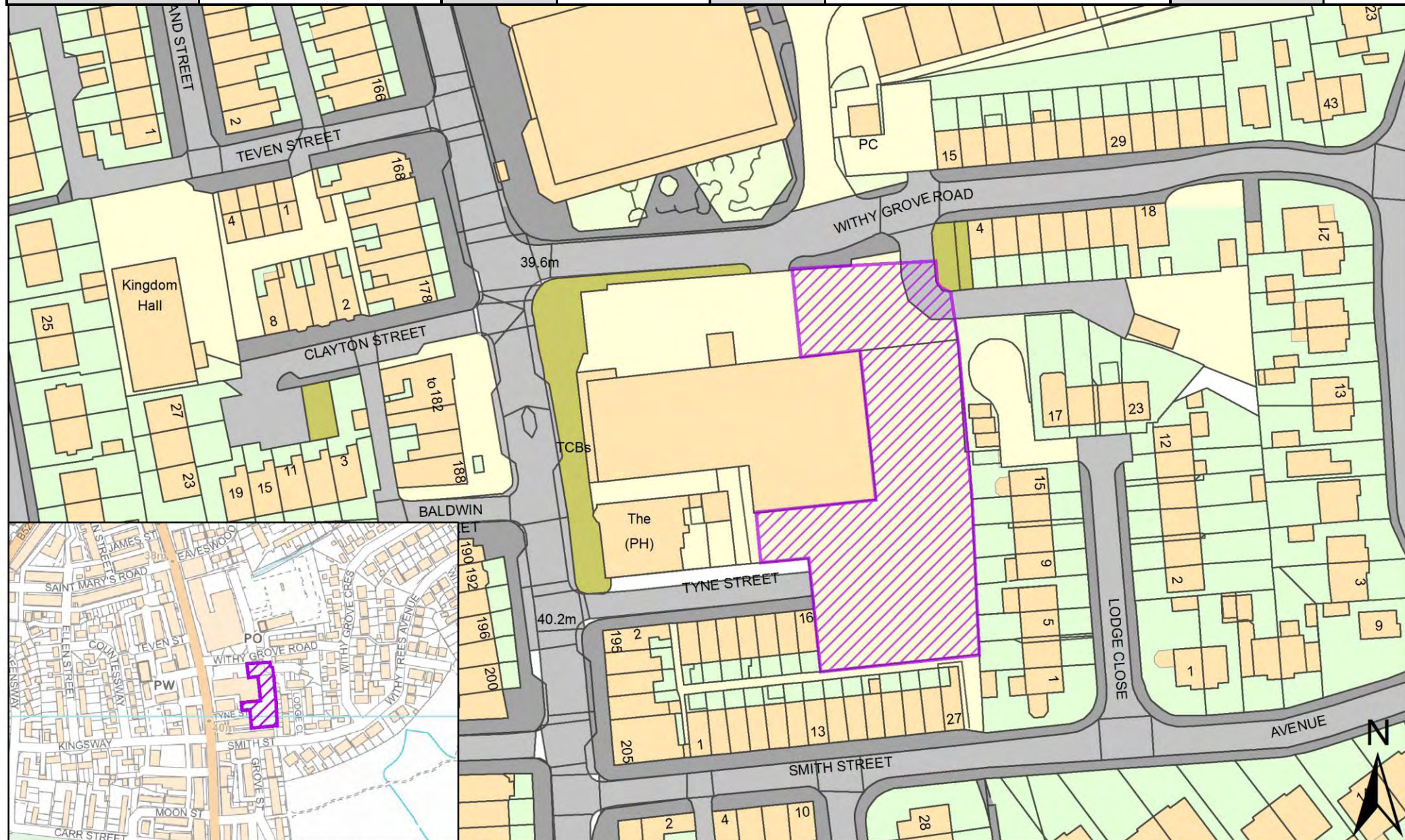
| | | | | | | | |
|------------------|-------------------------------------------------------------------|--------------------------|------------|----------|--------------|-------------|--------------------|
| SHELAA REFERENCE | 19S083 | CALL FOR SITES REFERENCE | CLCFS00331 | DISTRICT | South Ribble | WARD | Bamber Bridge East |
| ADDRESS | Clayton Brook Farm, Preston Road, Bamber Bridge, Preston, PR5 8JP | | | | | | |
| EXISTING USE | Agriculture | SITE AREA | 6.84 | PROPOSAL | Housing | PAGE NUMBER | 28 |



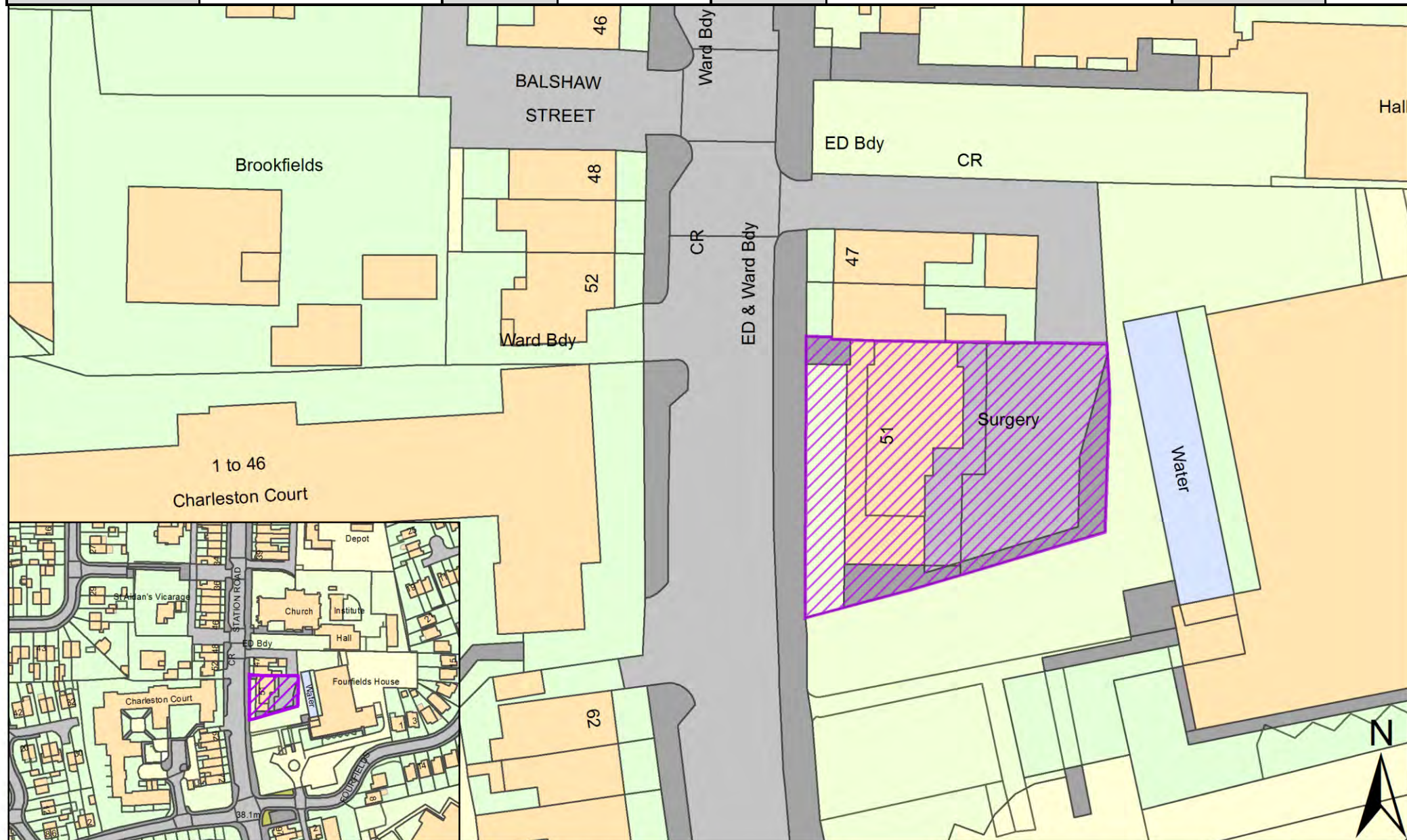
| | | | | | | | |
|------------------|-------------------------------------|--------------------------|----------------|----------|--------------|-------------|--------------------|
| SHELAA REFERENCE | 19S191 | CALL FOR SITES REFERENCE | Not applicable | DISTRICT | South Ribble | WARD | Bamber Bridge East |
| ADDRESS | Kellet Lane, Bamber Bridge, PR5 6AN | | | | | | |
| EXISTING USE | Vacant | SITE AREA | 2.65 | PROPOSAL | Housing | PAGE NUMBER | 29 |



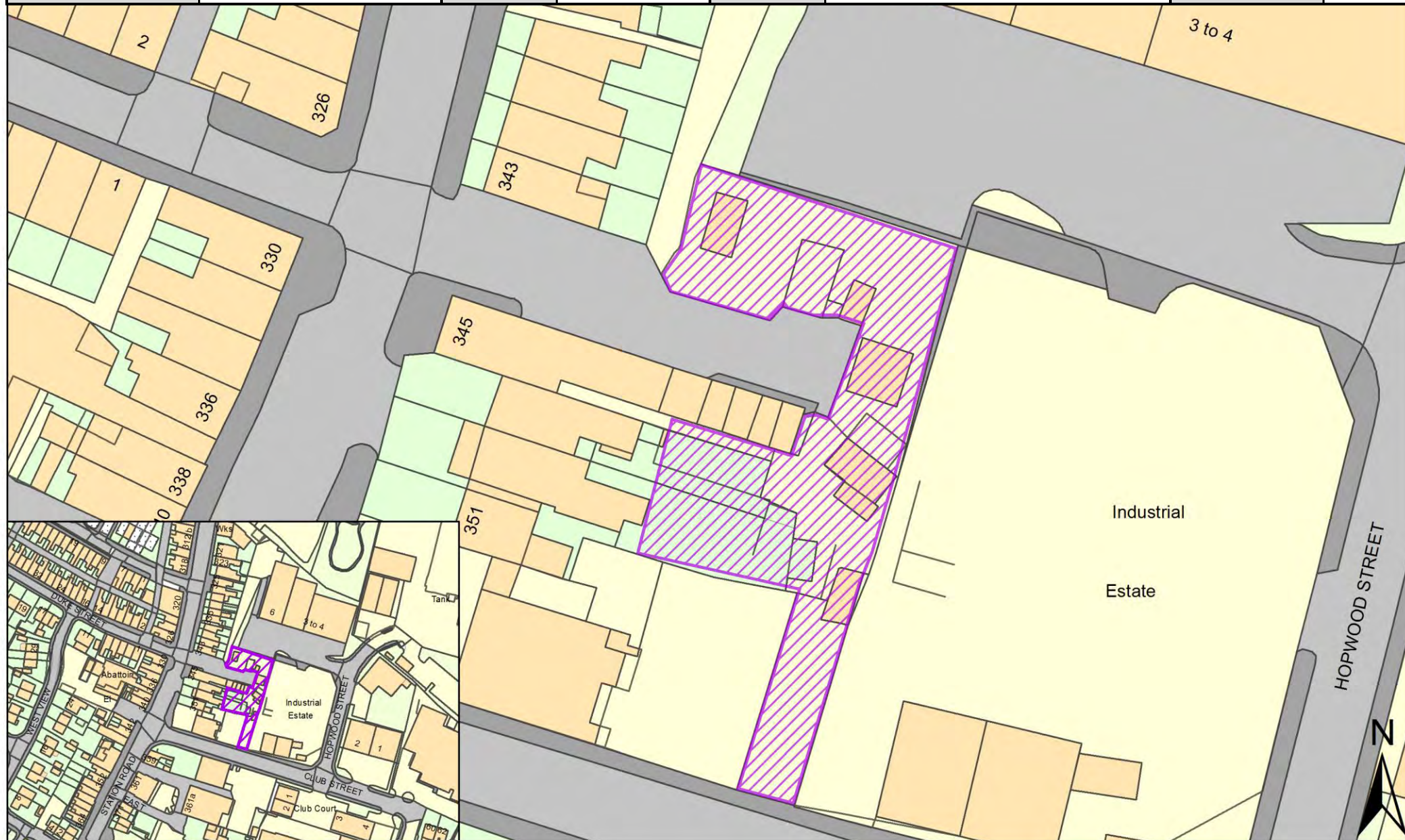
| | | | | | | | |
|------------------|----------------------------------------------------|--------------------------|----------------|----------|--------------|-------------|--------------------|
| SHELAA REFERENCE | 19S207 | CALL FOR SITES REFERENCE | Not applicable | DISTRICT | South Ribble | WARD | Bamber Bridge East |
| ADDRESS | Land to Rear of Pine Direct, Station Road, PR5 6LA | | | | | | |
| EXISTING USE | Employment | SITE AREA | 0.20 | PROPOSAL | Housing | PAGE NUMBER | 30 |



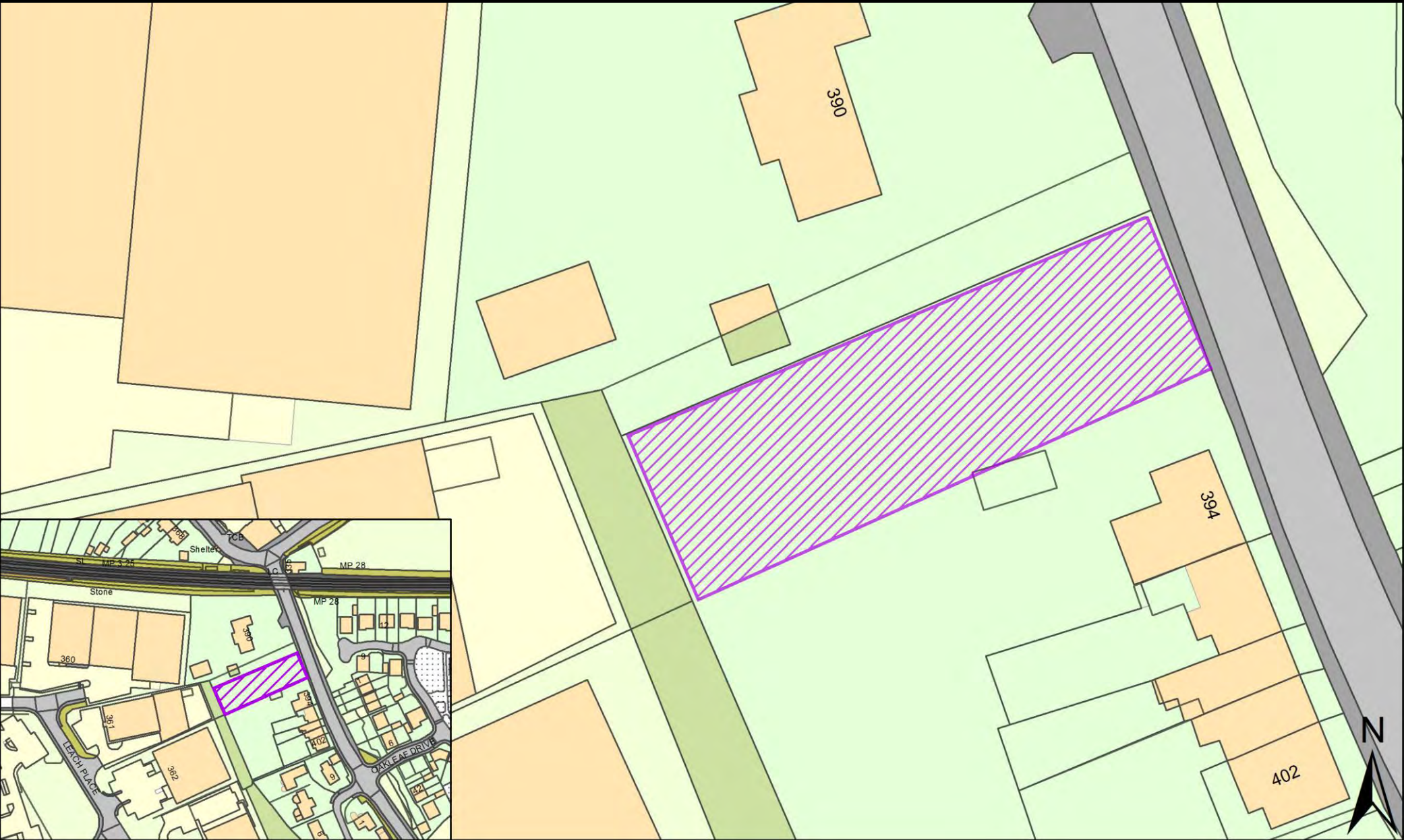
| | | | | | | | |
|------------------|--------------------------|--------------------------|----------------|----------|--------------|-------------|--------------------|
| SHELAA REFERENCE | 19S208 | CALL FOR SITES REFERENCE | Not applicable | DISTRICT | South Ribble | WARD | Bamber Bridge East |
| ADDRESS | 51 Station Road, PR5 6PE | | | | | | |
| EXISTING USE | Other | SITE AREA | 0.07 | PROPOSAL | Housing | PAGE NUMBER | 31 |



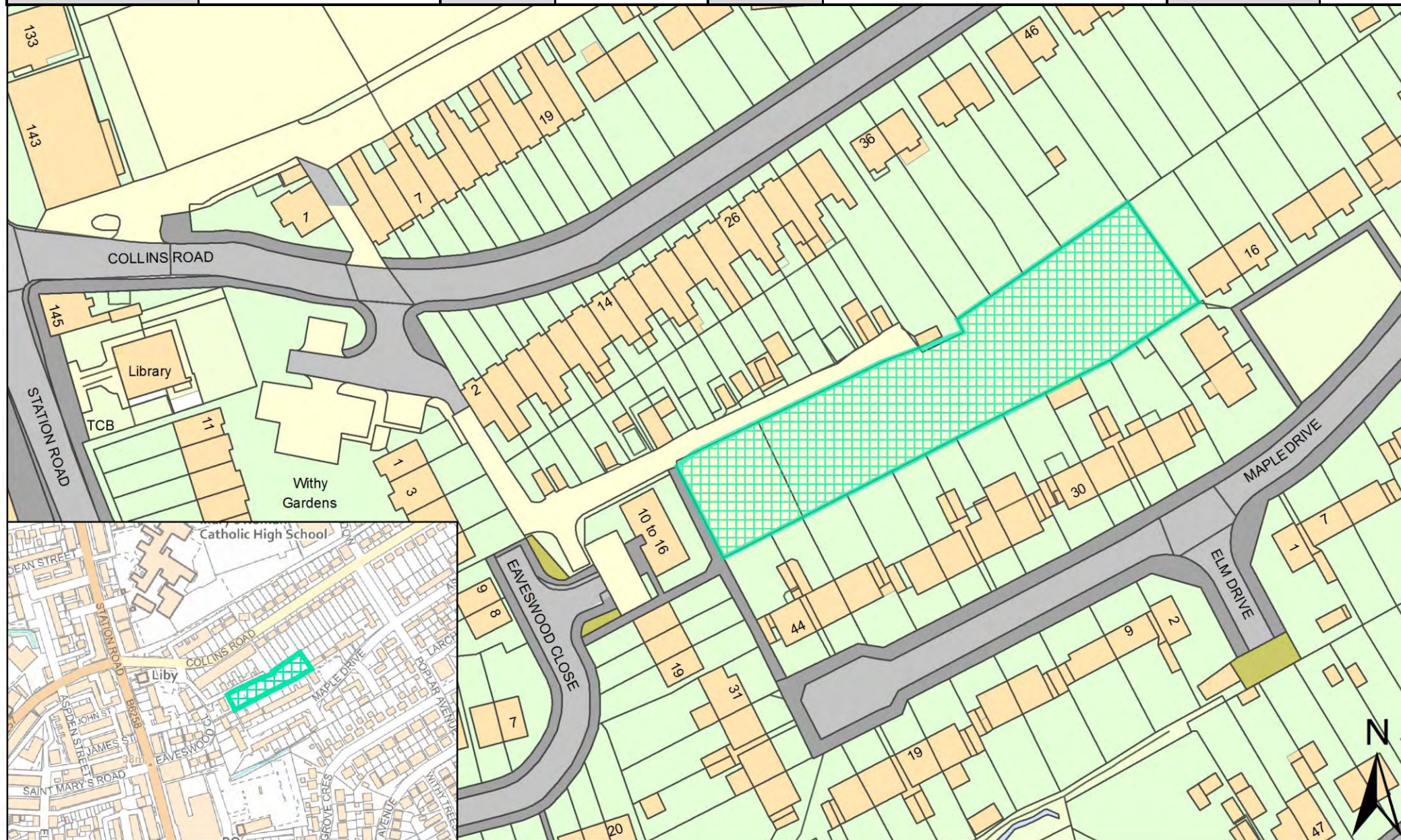
| | | | | | | | |
|------------------|---------------------------------------|--------------------------|----------------|----------|--------------|-------------|--------------------|
| SHELAA REFERENCE | 19S240 | CALL FOR SITES REFERENCE | Not applicable | DISTRICT | South Ribble | WARD | Bamber Bridge East |
| ADDRESS | Rear of 347/349 Station Road, PR5 6EE | | | | | | |
| EXISTING USE | Vacant | SITE AREA | 0.06 | PROPOSAL | Housing | PAGE NUMBER | 32 |



| | | | | | | | |
|------------------|---------------------------|--------------------------|----------------|----------|--------------|-------------|--------------------|
| SHELAA REFERENCE | 19S246 | CALL FOR SITES REFERENCE | Not applicable | DISTRICT | South Ribble | WARD | Bamber Bridge East |
| ADDRESS | 394 Brindle Road, PR5 6AP | | | | | | |
| EXISTING USE | Vacant | SITE AREA | 0.09 | PROPOSAL | Housing | PAGE NUMBER | 33 |



| | | | | | | | |
|------------------|-------------------------------------------------------------------|--------------------------|------------|----------|--------------|-------------|--------------------|
| SHELAA REFERENCE | 19S252p | CALL FOR SITES REFERENCE | CLCFS00217 | DISTRICT | South Ribble | WARD | Bamber Bridge East |
| ADDRESS | Land between Collins Road and Maple Drive, Bamber Bridge, PR5 6RA | | | | | | |
| EXISTING USE | Other | SITE AREA | 0.23 | PROPOSAL | Protection | PAGE NUMBER | 34 |

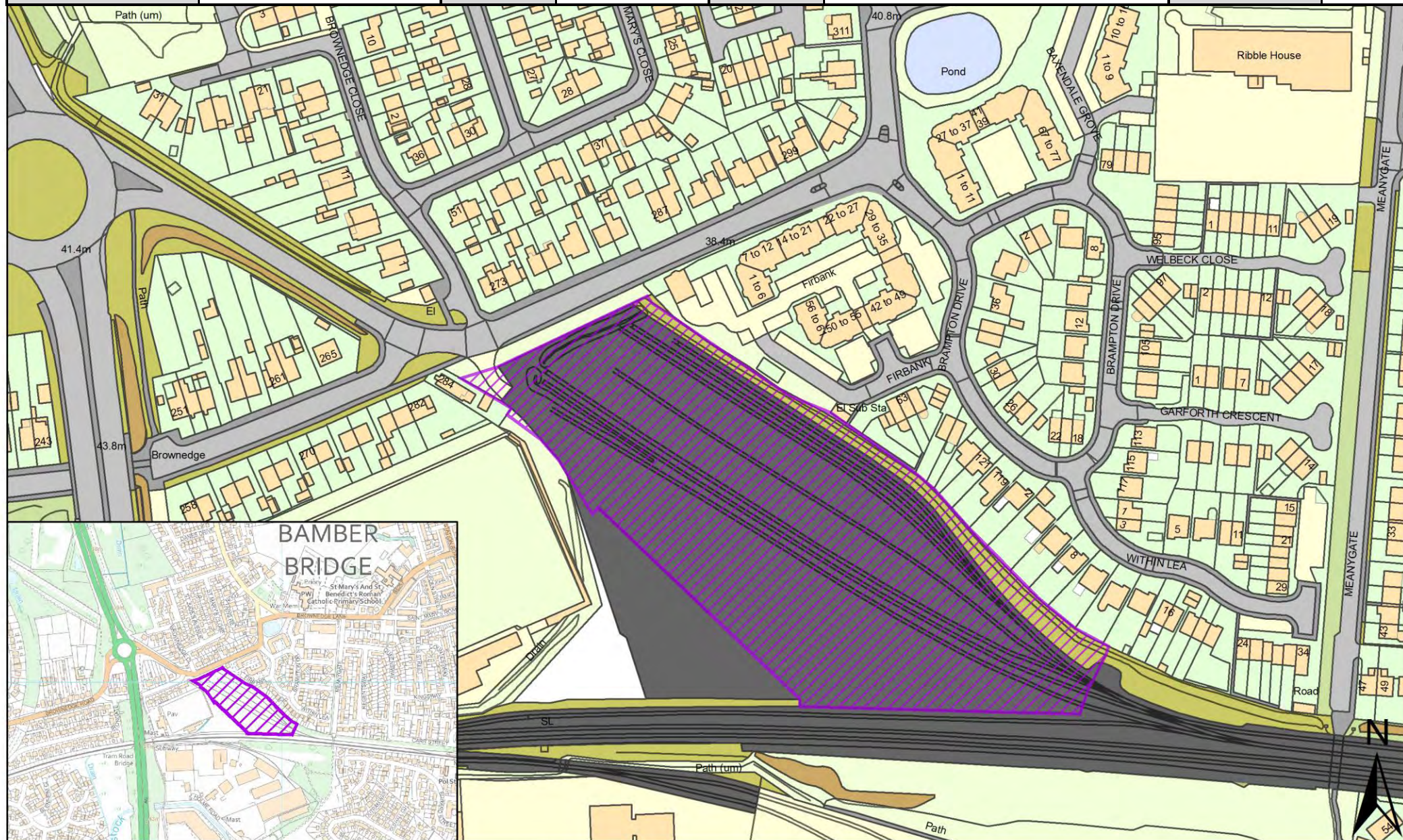


Site Plans: Bamber Bridge West Ward, South Ribble

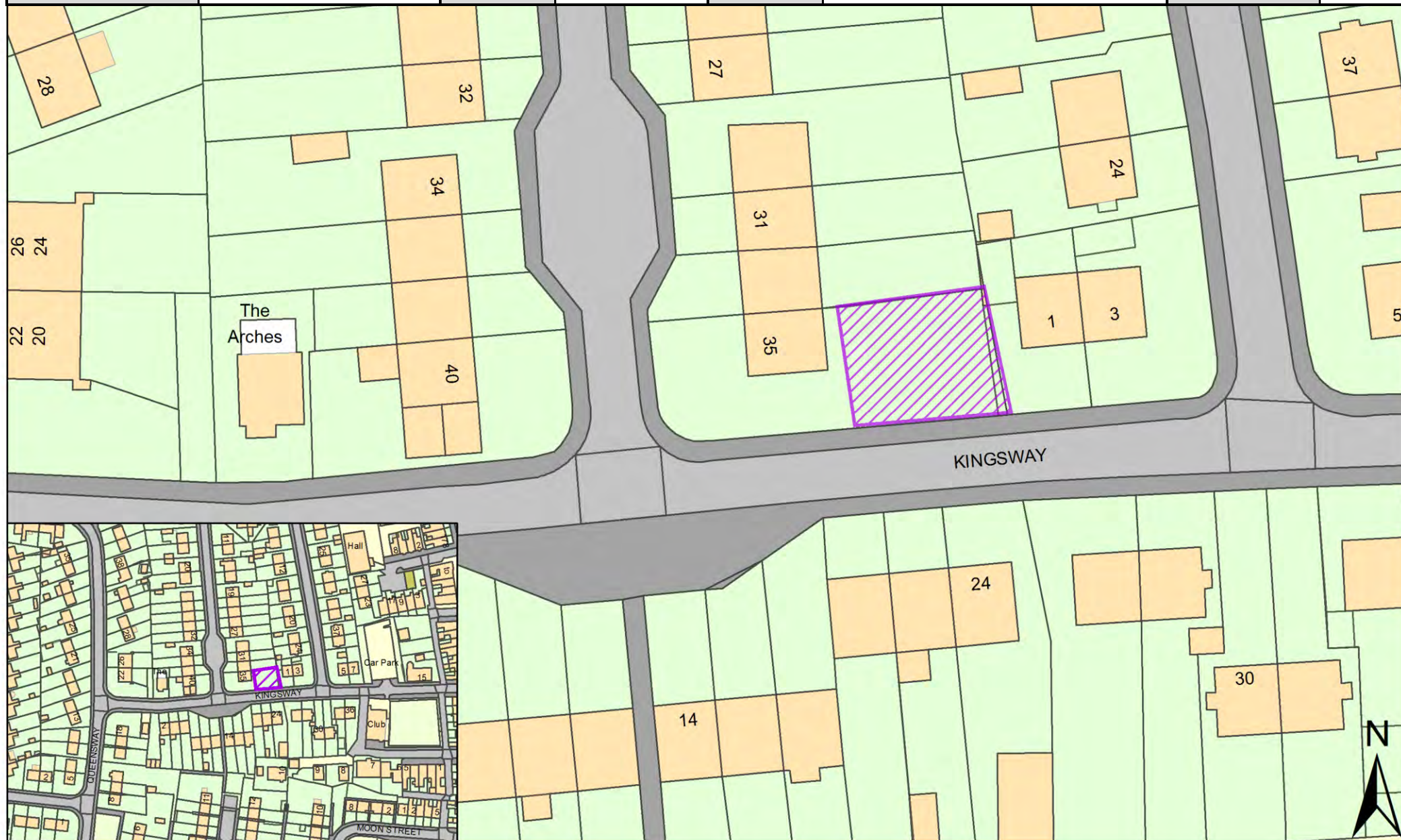
This section includes maps of the following sites.

| Call for Sites Reference | SHELAA Reference | Site Address | District | Ward | Site Area (Hectares) | Existing Use | Proposal |
|--------------------------|------------------|---------------------------------------------------------|--------------|--------------------|----------------------|--------------|----------|
| CLCFS00437b | 19S124 | Land at Browndge Road, Bamber Bridge, PR5 6SR | South Ribble | Bamber Bridge West | 1.93 | Vacant | Housing |
| <i>Not applicable</i> | 19S179 | Land at Rear of 35 Ellen Street, Bamber Bridge, PR5 6UN | South Ribble | Bamber Bridge West | 0.02 | Vacant | Housing |
| <i>Not applicable</i> | 19S197 | Baxi New Offices, Ribble House, Browndge Road, PR5 6UP | South Ribble | Bamber Bridge West | 0.46 | Employment | Housing |

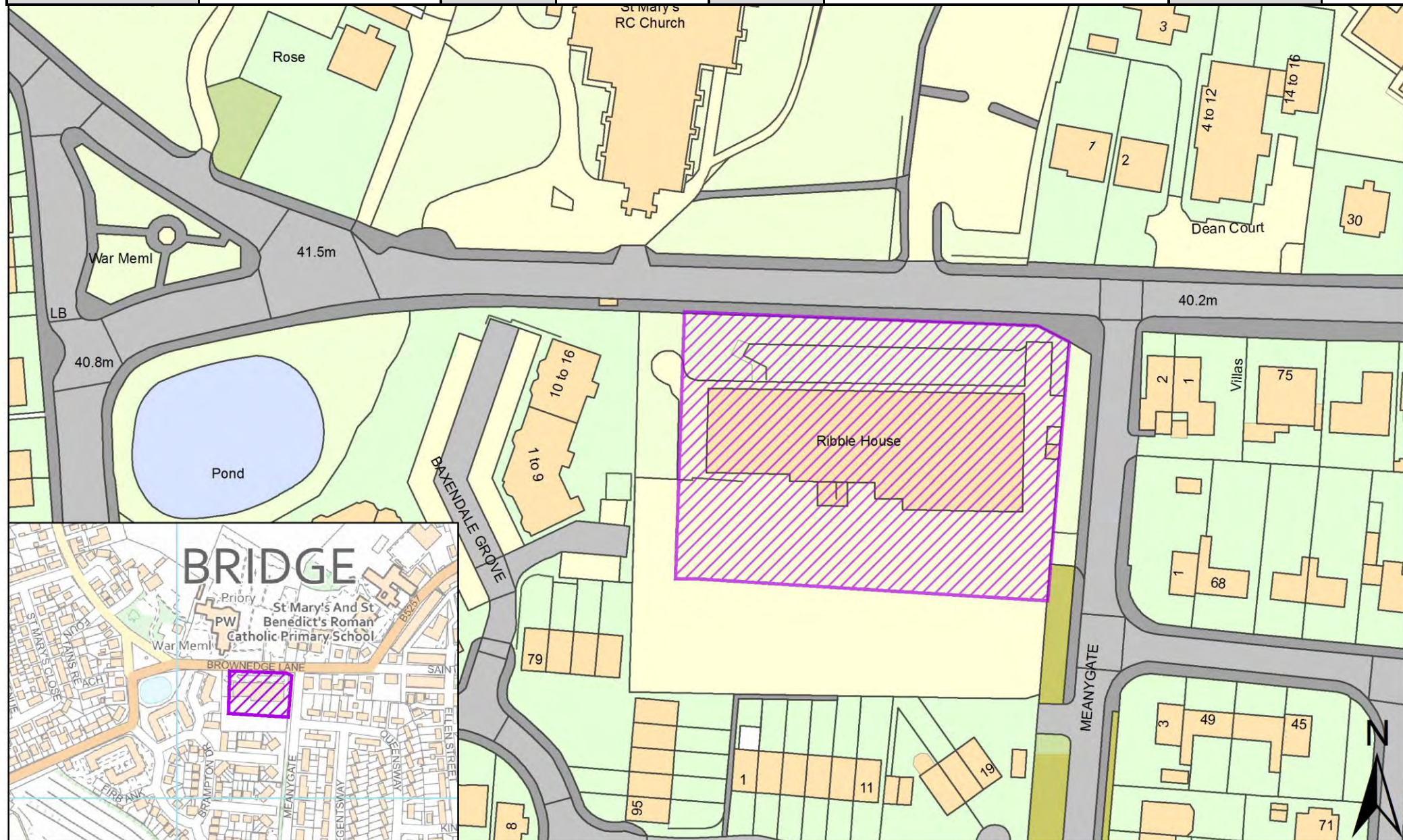
| | | | | | | | |
|------------------|-----------------------------------------------|--------------------------|-------------|----------|--------------|-------------|--------------------|
| SHELAA REFERENCE | 19S124 | CALL FOR SITES REFERENCE | CLCFS00437b | DISTRICT | South Ribble | WARD | Bamber Bridge West |
| ADDRESS | Land at Browndge Road, Bamber Bridge, PR5 6SR | | | | | | |
| EXISTING USE | Vacant | SITE AREA | 1.93 | PROPOSAL | Housing | PAGE NUMBER | 36 |



| | | | | | | | |
|------------------|---------------------------------------------------------|--------------------------|----------------|----------|--------------|-------------|--------------------|
| SHELAA REFERENCE | 19S179 | CALL FOR SITES REFERENCE | Not applicable | DISTRICT | South Ribble | WARD | Bamber Bridge West |
| ADDRESS | Land at Rear of 35 Ellen Street, Bamber Bridge, PR5 6UN | | | | | | |
| EXISTING USE | Vacant | SITE AREA | 0.02 | PROPOSAL | Housing | PAGE NUMBER | 29 |



| | | | | | | | |
|------------------|---------------------------------------------------------|--------------------------|----------------|----------|--------------|-------------|--------------------|
| SHELAA REFERENCE | 19S197 | CALL FOR SITES REFERENCE | Not applicable | DISTRICT | South Ribble | WARD | Bamber Bridge West |
| ADDRESS | Baxi New Offices, Ribble House, Brownedge Road, PR5 6UP | | | | | | |
| EXISTING USE | Employment | SITE AREA | 0.46 | PROPOSAL | Housing | PAGE NUMBER | 38 |

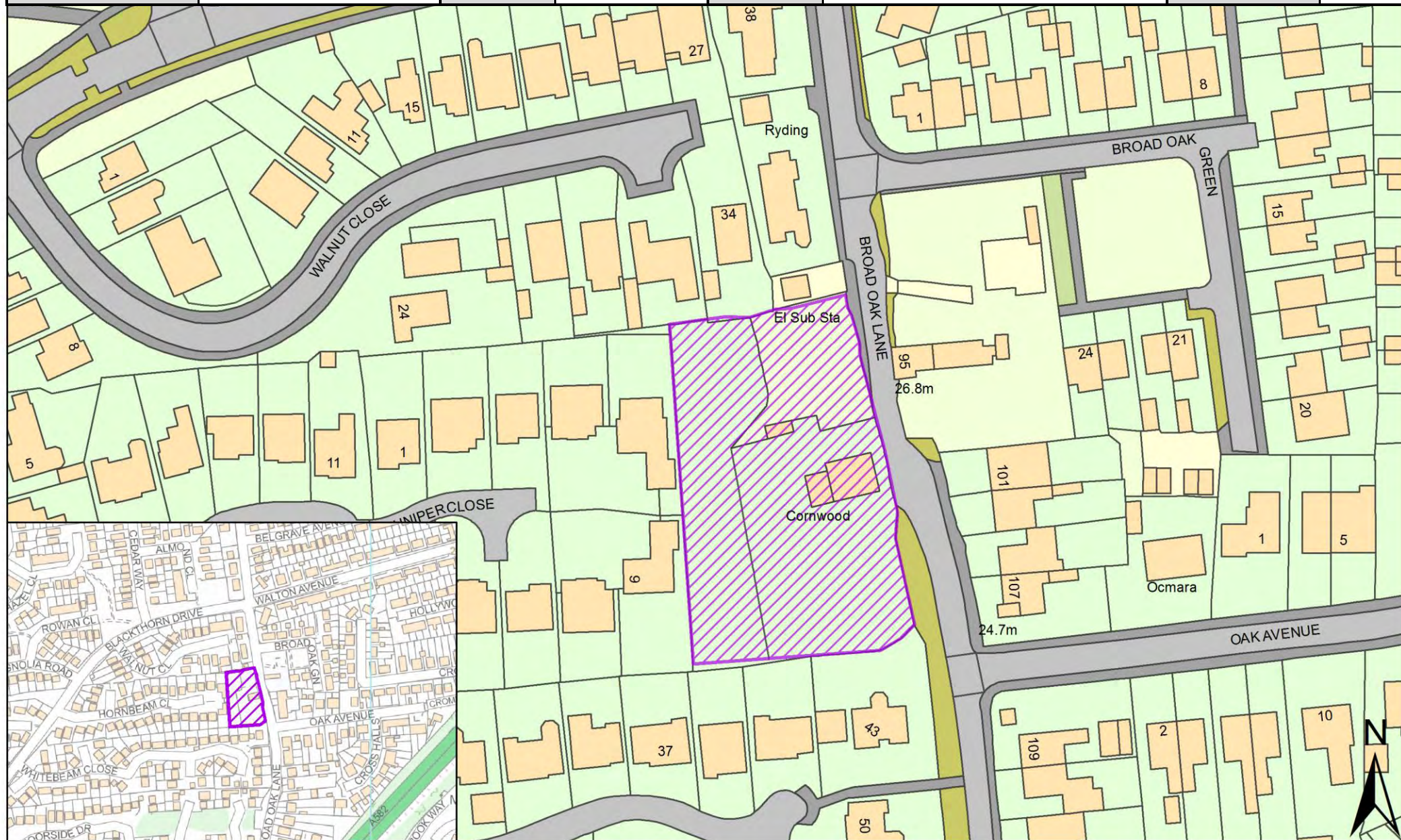


Site Plans: Broad Oak Ward, South Ribble

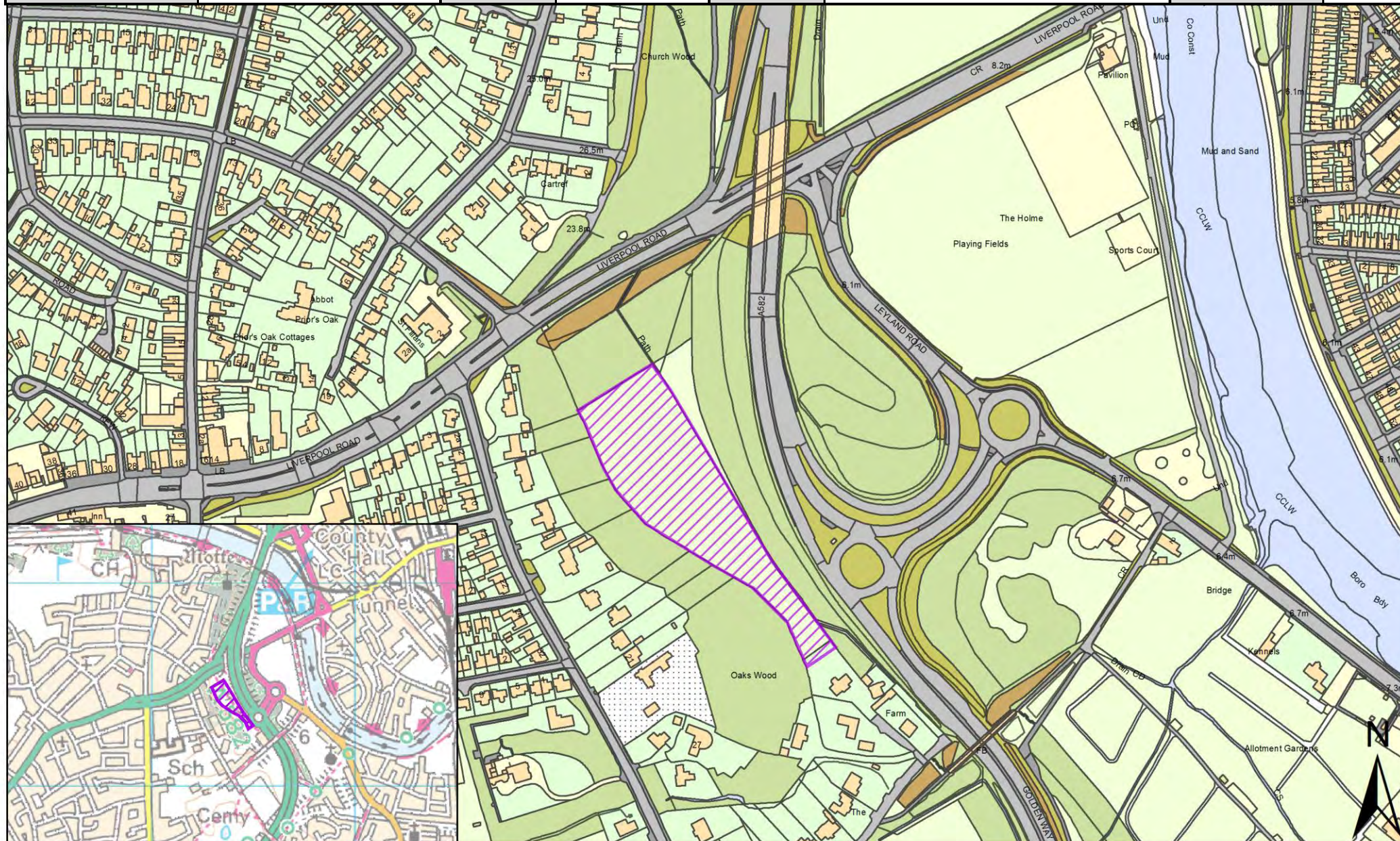
This section includes maps of the following sites.

| Call for Sites Reference | SHELAA Reference | Site Address | Site Area | Ward | Site Size | Existing Use | Proposal |
|--------------------------|------------------|--------------------------------------------------|--------------|-----------|-----------|--------------|----------|
| <i>Not applicable</i> | 19S194 | Land Rear of Cornwood, Broadoak Lane, PR1 0XA | South Ribble | Broad Oak | 0.29 | Vacant | Housing |
| <i>Not applicable</i> | 19S214 | Land at Lower Valley Lodge, Valley Road, PR1 9XQ | South Ribble | Broad Oak | 1.40 | Vacant | Housing |

| | | | | | | | |
|------------------|-----------------------------------------------|--------------------------|----------------|----------|--------------|-------------|-----------|
| SHELAA REFERENCE | 19S194 | CALL FOR SITES REFERENCE | Not applicable | DISTRICT | South Ribble | WARD | Broad Oak |
| ADDRESS | Land Rear of Cornwood, Broadoak Lane, PR1 0XA | | | | | | |
| EXISTING USE | Vacant | SITE AREA | 0.29 | PROPOSAL | Housing | PAGE NUMBER | 40 |



| | | | | | | | |
|------------------|--------------------------------------------------|--------------------------|----------------|----------|--------------|------|----------------|
| SHELAA REFERENCE | 19S214 | CALL FOR SITES REFERENCE | Not applicable | DISTRICT | South Ribble | WARD | Broad Oak |
| ADDRESS | Land at Lower Valley Lodge, Valley Road, PR1 9XQ | | | | | | |
| EXISTING USE | Vacant | SITE AREA | 1.40 | PROPOSAL | Housing | | PAGE NUMBER 41 |

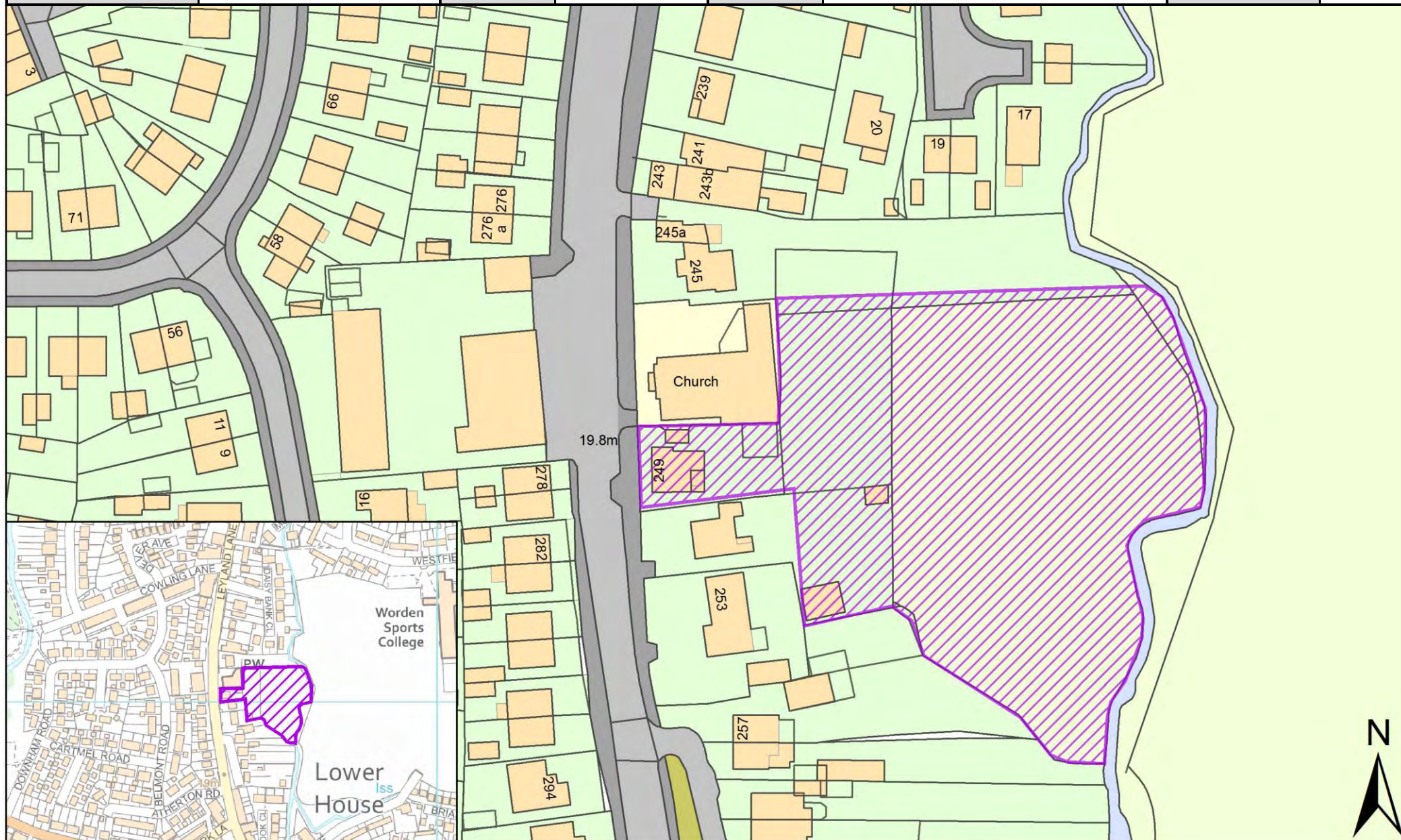


Site Plans: Broadfield Ward, South Ribble

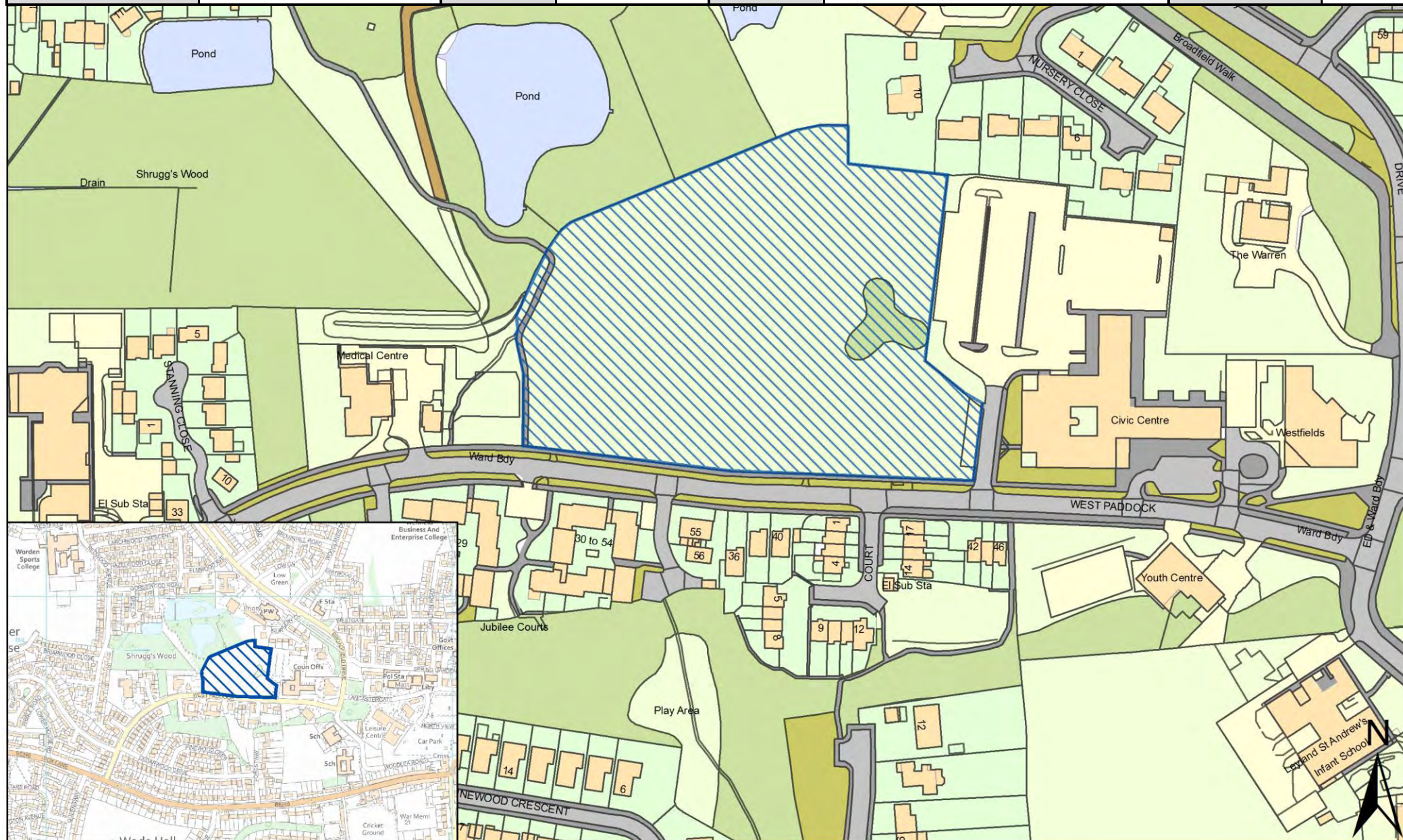
This section includes plans of the following sites.

| Call for Sites Reference | SHELAA Reference | Site Address | District | Ward | Site Area (Hectares) | Existing Use | Proposal |
|--------------------------|------------------|-----------------------------------------------------------------|--------------|------------|----------------------|--------------|------------|
| <i>Not applicable</i> | 19S182 | Land Rear of Church and 249-251 Leyland Lane, Leyland, PR25 1XL | South Ribble | Broadfield | 0.62 | Mixed Use | Housing |
| <i>Not applicable</i> | 19S189 | West Paddock, Leyland, PR25 1NS | South Ribble | Broadfield | 1.90 | Vacant | Employment |
| <i>Not applicable</i> | 19S204 | Golden Hill Garage, 208-216 Golden Hill Lane, PR25 2YE | South Ribble | Broadfield | 0.23 | Employment | Housing |
| <i>Not applicable</i> | 19S241 | Northbrook Barn, Northbrook Road, PR25 2XS | South Ribble | Broadfield | 0.21 | Agriculture | Housing |

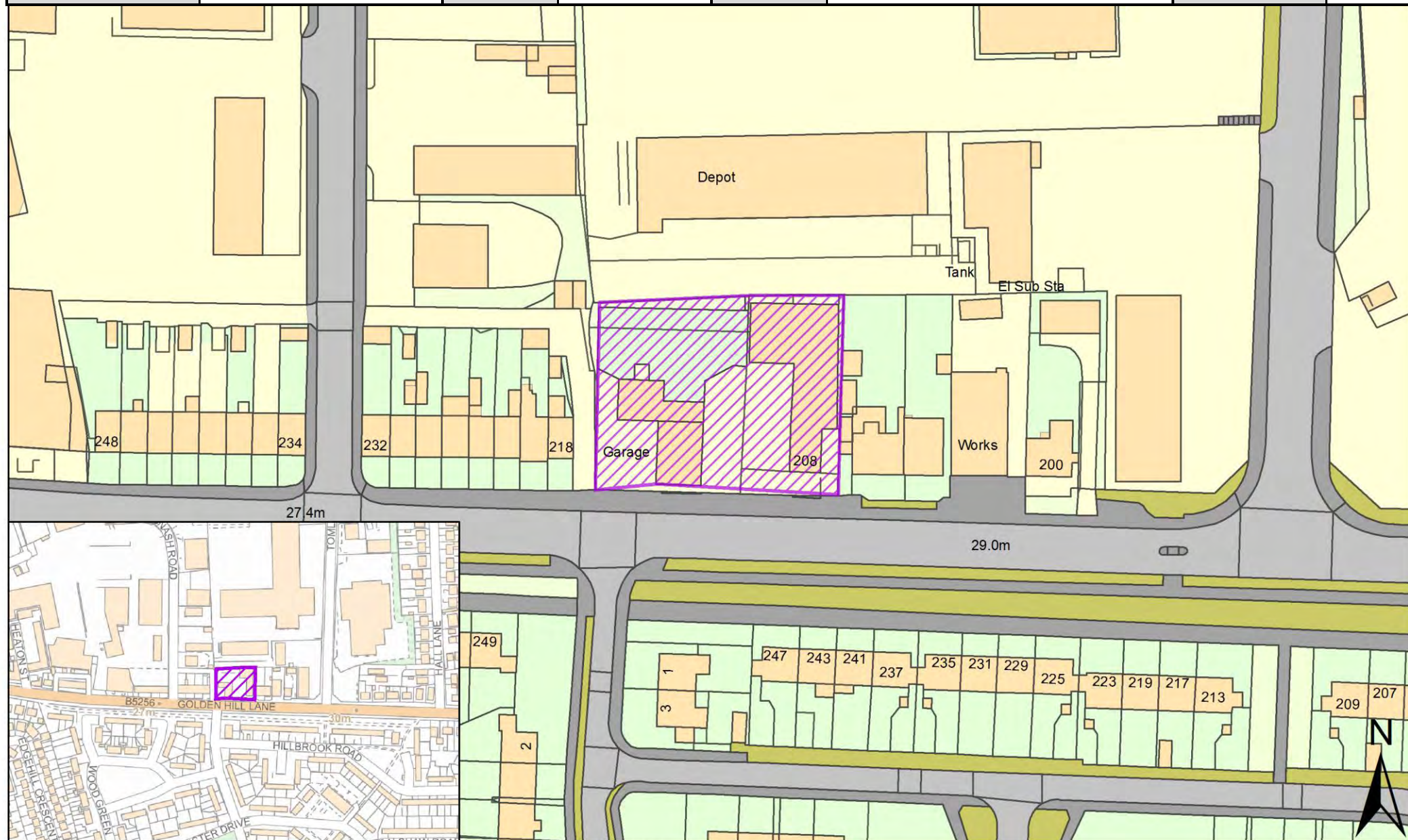
| | | | | | | | |
|------------------|-----------------------------------------------------------------|--------------------------|----------------|----------|--------------|-------------|------------|
| SHELAA REFERENCE | 19S182 | CALL FOR SITES REFERENCE | Not applicable | DISTRICT | South Ribble | WARD | Broadfield |
| ADDRESS | Land Rear of Church and 249-251 Leyland Lane, Leyland, PR25 1XL | | | | | | |
| EXISTING USE | Mixed Use | SITE AREA | 0.62 | PROPOSAL | Housing | PAGE NUMBER | 43 |



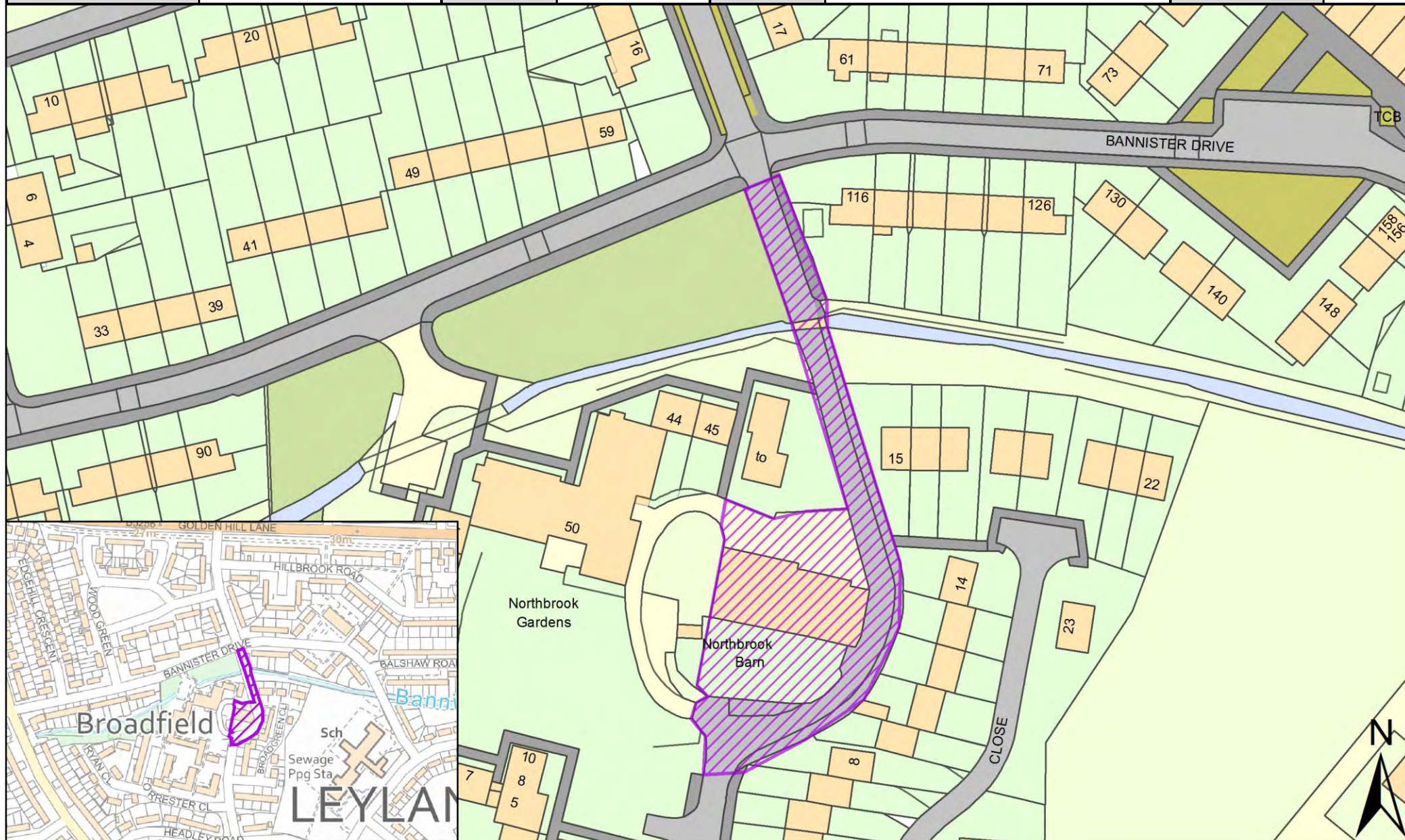
| | | | | | | | |
|------------------|---------------------------------|--------------------------|----------------|----------|--------------|------|----------------|
| SHELAA REFERENCE | 19S189 | CALL FOR SITES REFERENCE | Not applicable | DISTRICT | South Ribble | WARD | Broadfield |
| ADDRESS | West Paddock, Leyland, PR25 1NS | | | | | | |
| EXISTING USE | Vacant | SITE AREA | 1.90 | PROPOSAL | Employment | | PAGE NUMBER 44 |



| | | | | | | | |
|------------------|--------------------------------------------------------|--------------------------|----------------|----------|--------------|-------------|------------|
| SHELAA REFERENCE | 19S204 | CALL FOR SITES REFERENCE | Not applicable | DISTRICT | South Ribble | WARD | Broadfield |
| ADDRESS | Golden Hill Garage, 208-216 Golden Hill Lane, PR25 2YE | | | | | | |
| EXISTING USE | Employment | SITE AREA | 0.23 | PROPOSAL | Housing | PAGE NUMBER | 45 |



| | | | | | | | |
|------------------|--------------------------------------------|--------------------------|----------------|----------|--------------|-------------|------------|
| SHELAA REFERENCE | 19S241 | CALL FOR SITES REFERENCE | Not applicable | DISTRICT | South Ribble | WARD | Broadfield |
| ADDRESS | Northbrook Barn, Northbrook Road, PR25 2XS | | | | | | |
| EXISTING USE | Agriculture | SITE AREA | 0.21 | PROPOSAL | Housing | PAGE NUMBER | 46 |



Site Plans: Buckshaw and Worden Ward, South Ribble

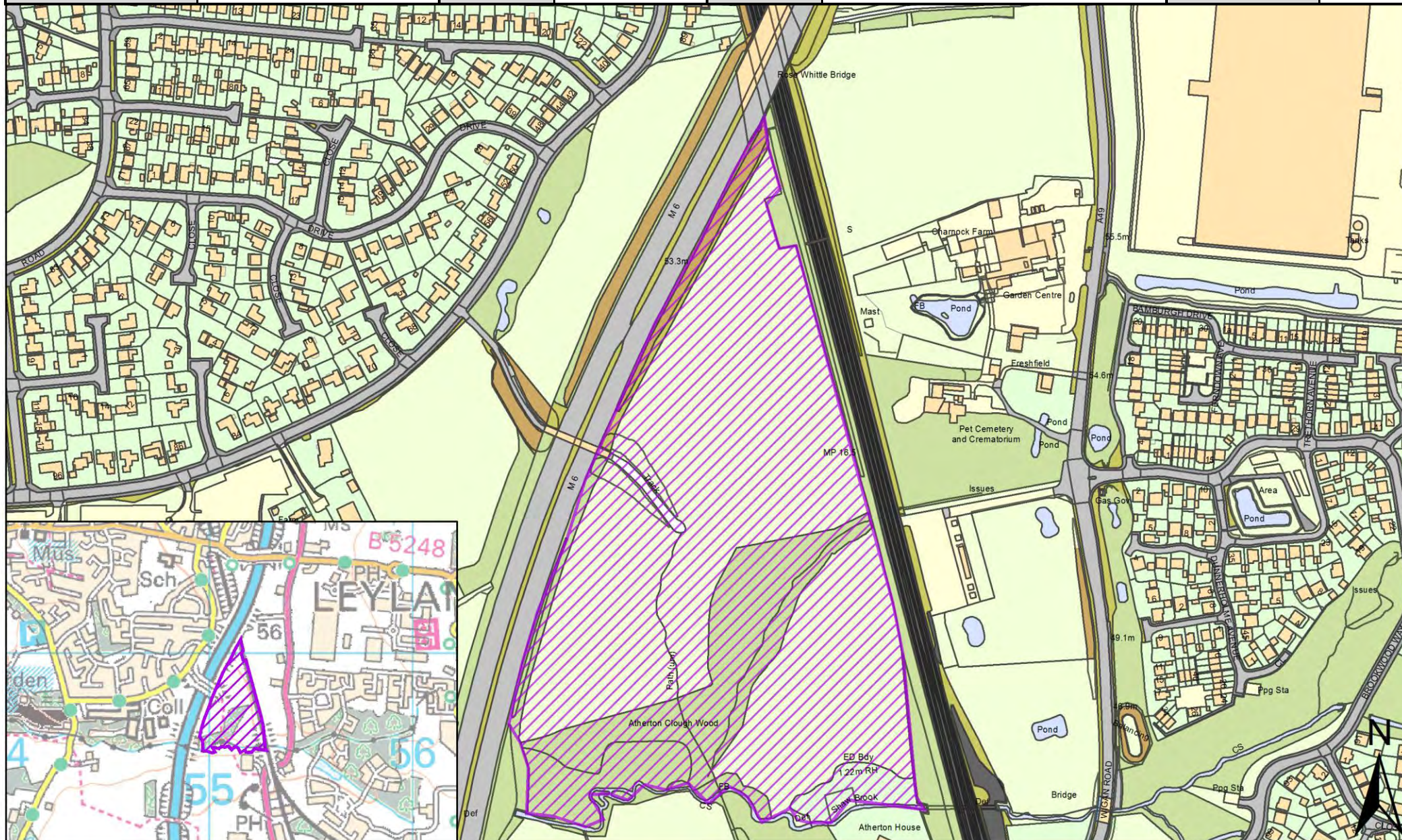
This section includes maps of the following sites.

| Call for Sites Reference | SHELAA Reference | Site Address | District | Ward | Site Size (Hectares) | Existing Use | Proposal |
|--------------------------|------------------|---------------------------------------------------------------------------------|--------------|---------------------|----------------------|--------------|-----------------------------------|
| CLCFS00320 | 19S080 | Land Between West Coast Main Line and Wigan Road, Wigan Road, Leyland, PR25 5DA | South Ribble | Buckshaw and Worden | 2.35 | Vacant | Mixed Use: Housing and Employment |
| CLCFS00321 | 19S081 | Land North of Shaw Brook, Leyland, PR25 3DE | South Ribble | Buckshaw and Worden | 10.33 | Agriculture | Housing |
| CLCFS00329 | 19S082 | Land North of Charnock Farm, PR25 5DA | South Ribble | Buckshaw and Worden | 3.43 | Agriculture | Mixed Use: Housing and Employment |
| CLCFS00333 | 19S085 | Land off Wigan Road, PR25 5DA | South Ribble | Buckshaw and Worden | 4.01 | Agriculture | Mixed Use: Housing and Employment |
| CLCFS00349 | 19S092 | Land North of Dawson Lane, Leyland, Lancashire, PR25 5UD | South Ribble | Buckshaw and Worden | 21.03 | Vacant | Mixed Use: Housing and Employment |
| <i>Not applicable</i> | 19S224 | Land at Avant Garden Centre, Wigan Road, PR25 5XW | South Ribble | Buckshaw and Worden | 5.13 | Vacant | Housing |

| | | | | | | | |
|------------------|---------------------------------------------------------------------------------|--------------------------|------------|----------|-----------------------------------|-------------|---------------------|
| SHELAA REFERENCE | 19S080 | CALL FOR SITES REFERENCE | CLCFS00320 | DISTRICT | South Ribble | WARD | Buckshaw and Worden |
| ADDRESS | Land Between West Coast Main Line and Wigan Road, Wigan Road, Leyland, PR25 5DA | | | | | | |
| EXISTING USE | Vacant | SITE AREA | 2.35 | PROPOSAL | Mixed Use: Housing and Employment | PAGE NUMBER | 48 |



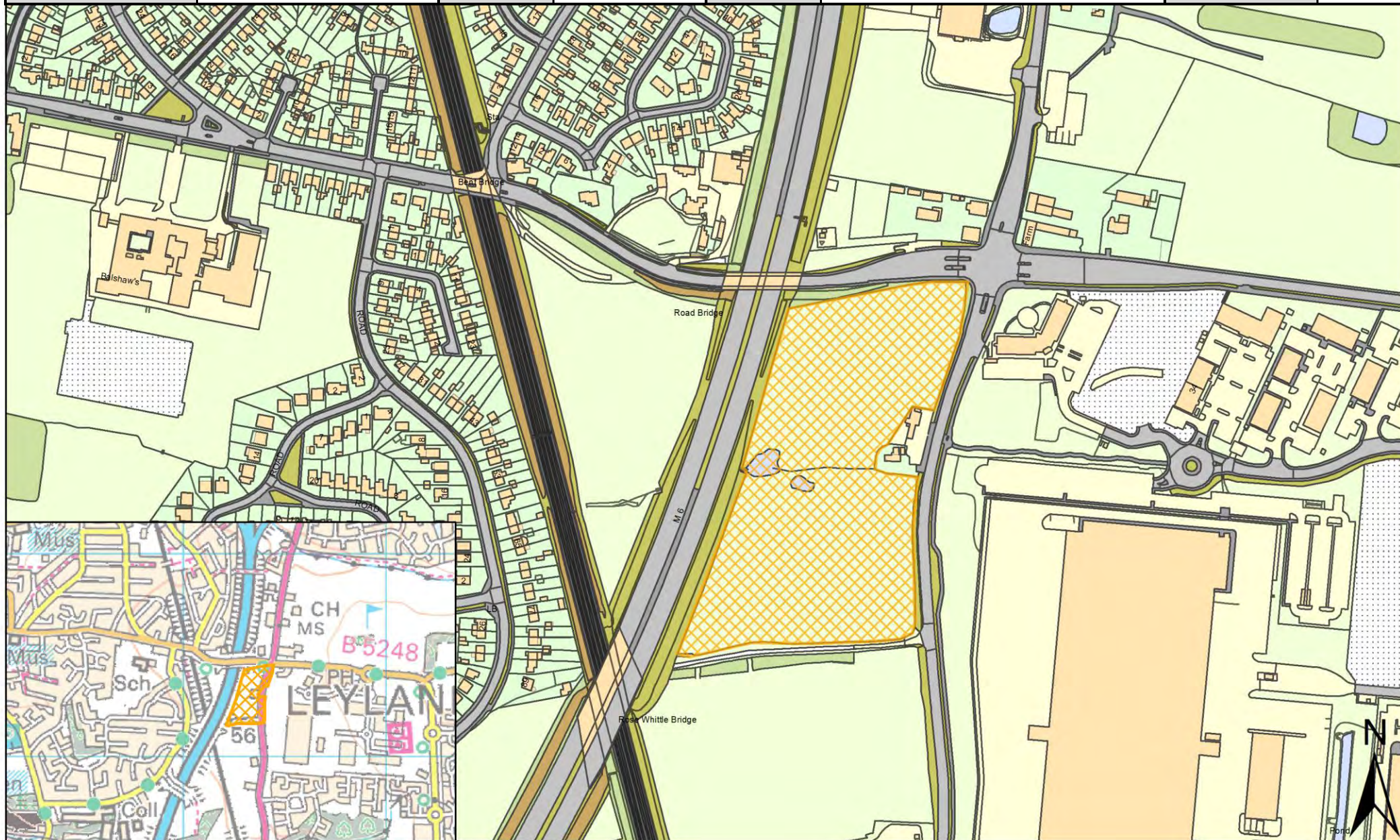
| | | | | | | | |
|------------------|---------------------------------------------|--------------------------|------------|----------|--------------|------|---------------------|
| SHELAA REFERENCE | 19S081 | CALL FOR SITES REFERENCE | CLCFS00321 | DISTRICT | South Ribble | WARD | Buckshaw and Worden |
| ADDRESS | Land North of Shaw Brook, Leyland, PR25 3DE | | | | | | |
| EXISTING USE | Agriculture | SITE AREA | 10.33 | PROPOSAL | Housing | | PAGE NUMBER 49 |



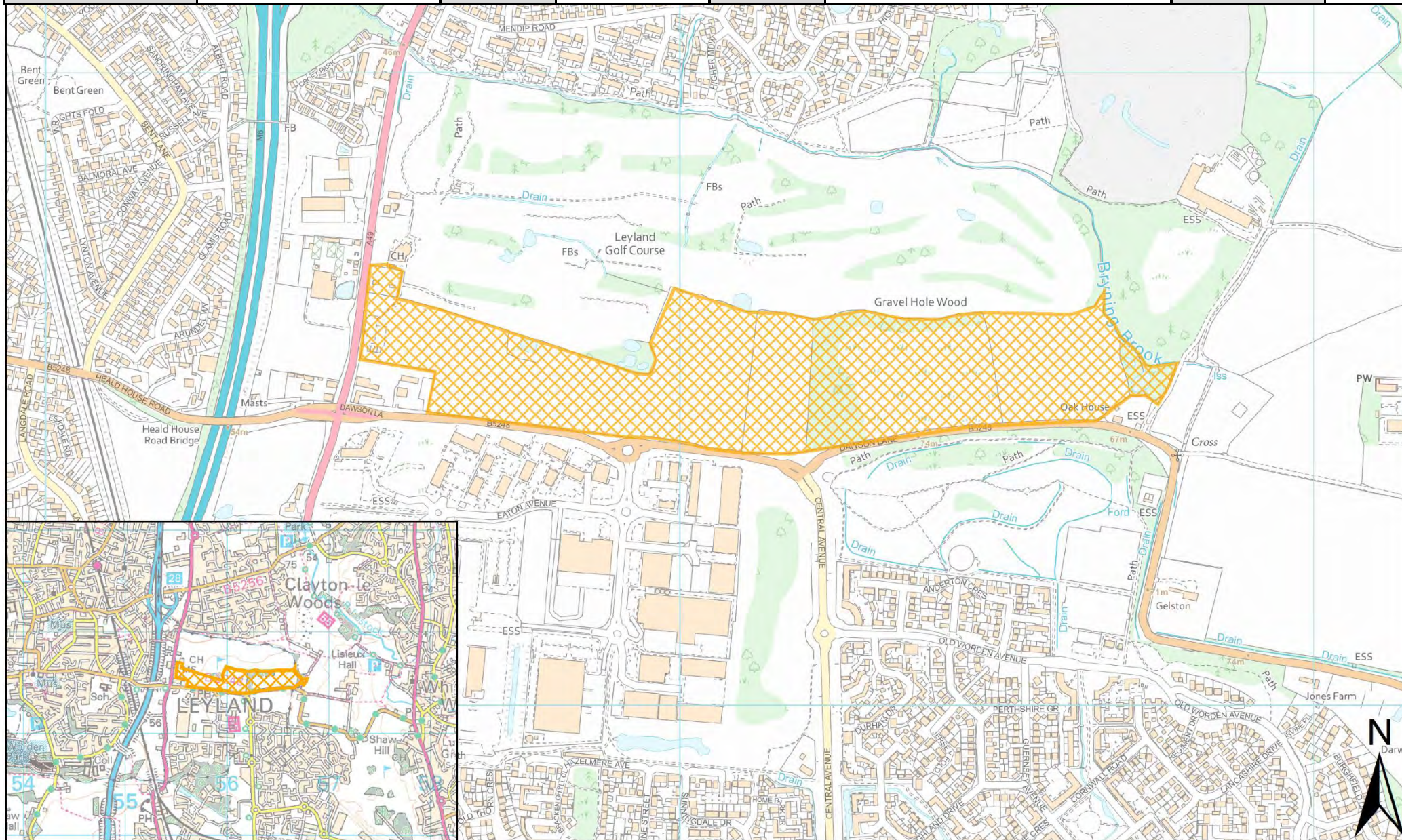
| | | | | | | | |
|------------------|---------------------------------------|--------------------------|------------|----------|-----------------------------------|------|---------------------|
| SHELAA REFERENCE | 19S082 | CALL FOR SITES REFERENCE | CLCFS00329 | DISTRICT | South Ribble | WARD | Buckshaw and Worden |
| ADDRESS | Land North of Charnock Farm, PR25 5DA | | | | | | |
| EXISTING USE | Agriculture | SITE AREA | 3.43 | PROPOSAL | Mixed Use: Housing and Employment | | PAGE NUMBER 50 |



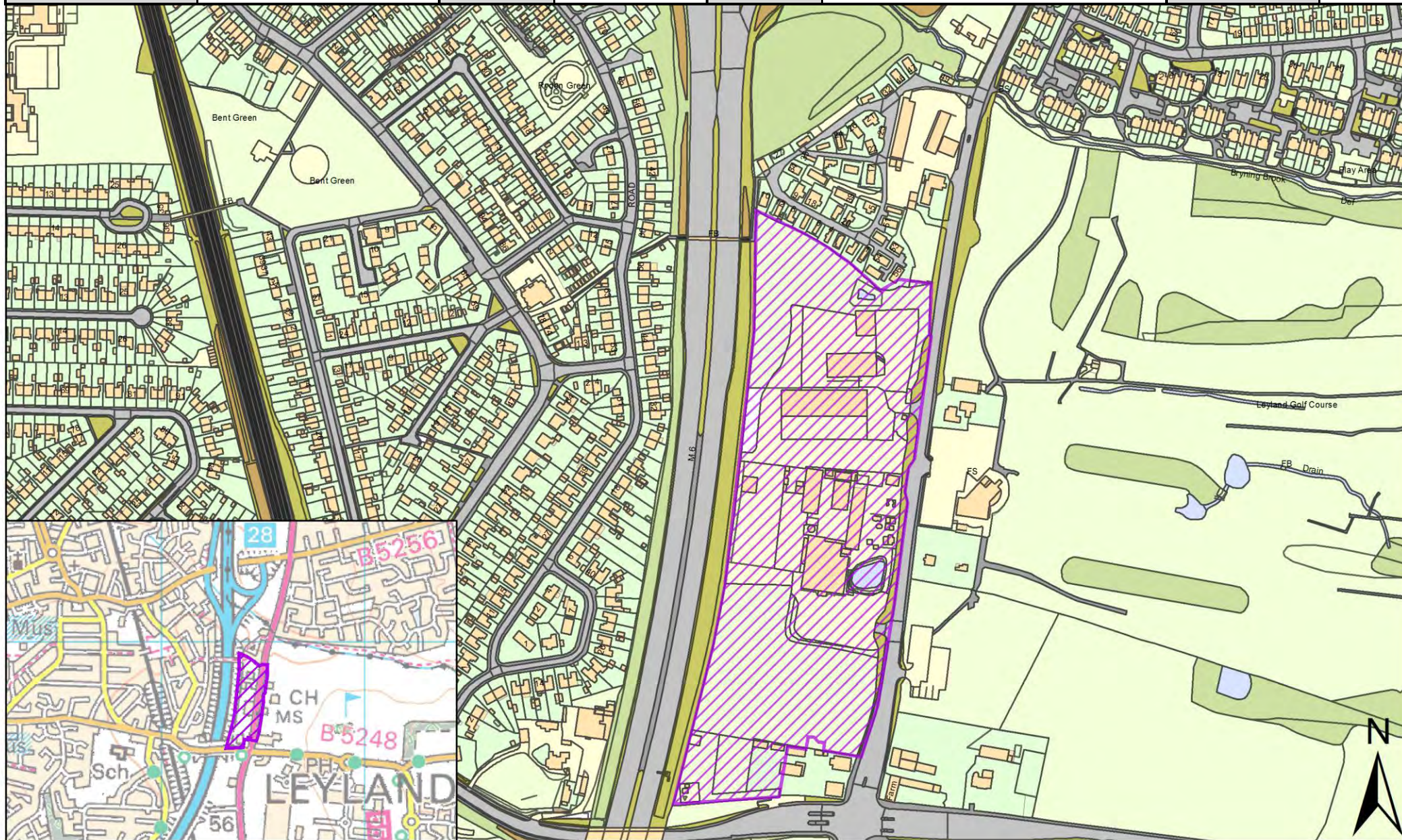
| | | | | | | | |
|------------------|-------------------------------|--------------------------|------------|----------|-----------------------------------|-------------|---------------------|
| SHELAA REFERENCE | 19S085 | CALL FOR SITES REFERENCE | CLCFS00333 | DISTRICT | South Ribble | WARD | Buckshaw and Worden |
| ADDRESS | Land off Wigan Road, PR25 5DA | | | | | | |
| EXISTING USE | Agriculture | SITE AREA | 4.01 | PROPOSAL | Mixed Use: Housing and Employment | PAGE NUMBER | 51 |



| | | | | | | | |
|------------------|----------------------------------------------------------|--------------------------|------------|----------|-----------------------------------|-------------|---------------------|
| SHELAA REFERENCE | 19S092 | CALL FOR SITES REFERENCE | CLCFS00349 | DISTRICT | South Ribble | WARD | Buckshaw and Worden |
| ADDRESS | Land North of Dawson Lane, Leyland, Lancashire, PR25 5UD | | | | | | |
| EXISTING USE | Vacant | SITE AREA | 21.03 | PROPOSAL | Mixed Use: Housing and Employment | PAGE NUMBER | 52 |



| | | | | | | | |
|------------------|---------------------------------------------------|--------------------------|----------------|----------|--------------|------|---------------------|
| SHELAA REFERENCE | 19S224 | CALL FOR SITES REFERENCE | Not applicable | DISTRICT | South Ribble | WARD | Buckshaw and Worden |
| ADDRESS | Land at Avant Garden Centre, Wigan Road, PR25 5XW | | | | | | |
| EXISTING USE | Vacant | SITE AREA | 5.13 | PROPOSAL | Housing | | PAGE NUMBER 53 |

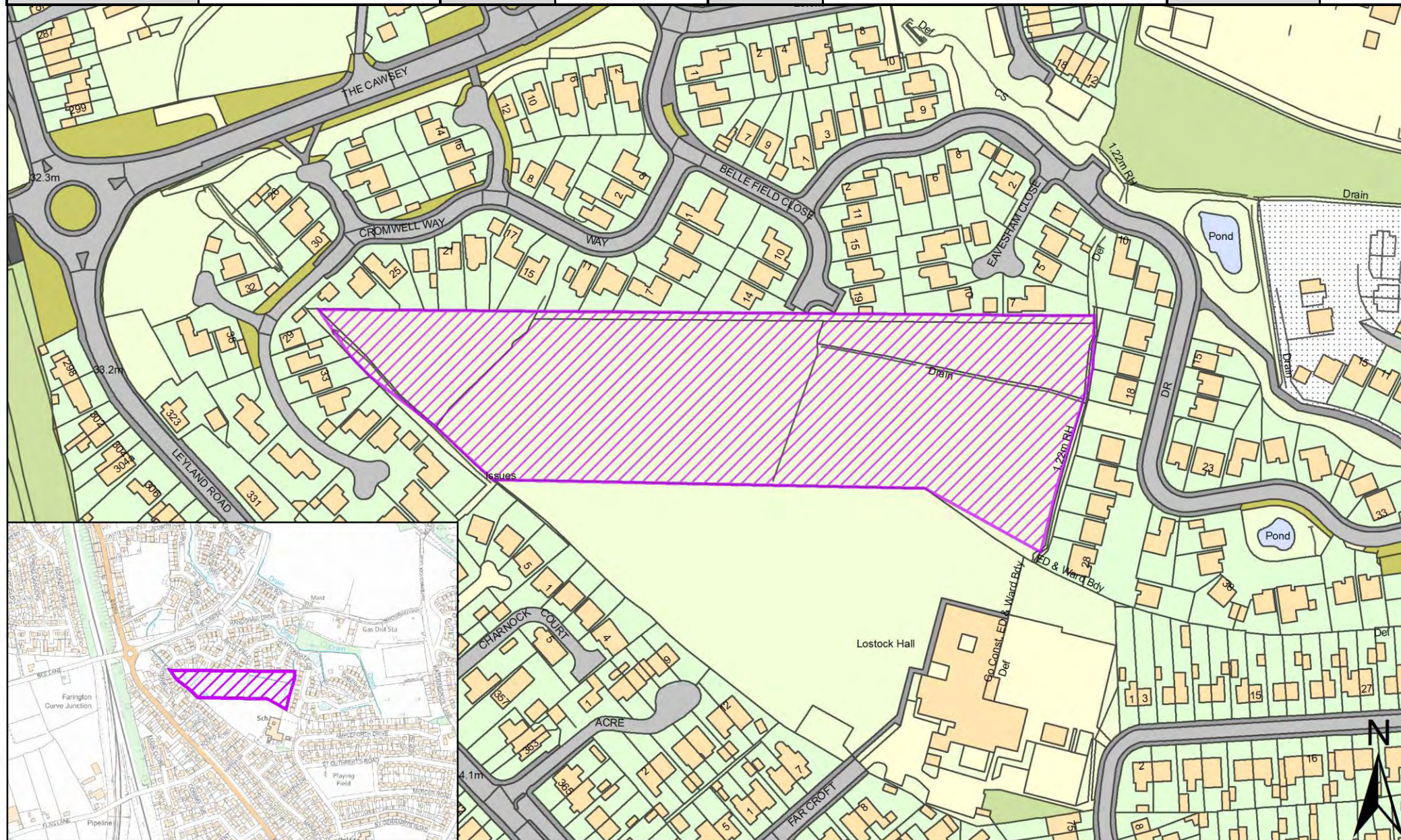


Site Plans: Charnock Ward, South Ribble

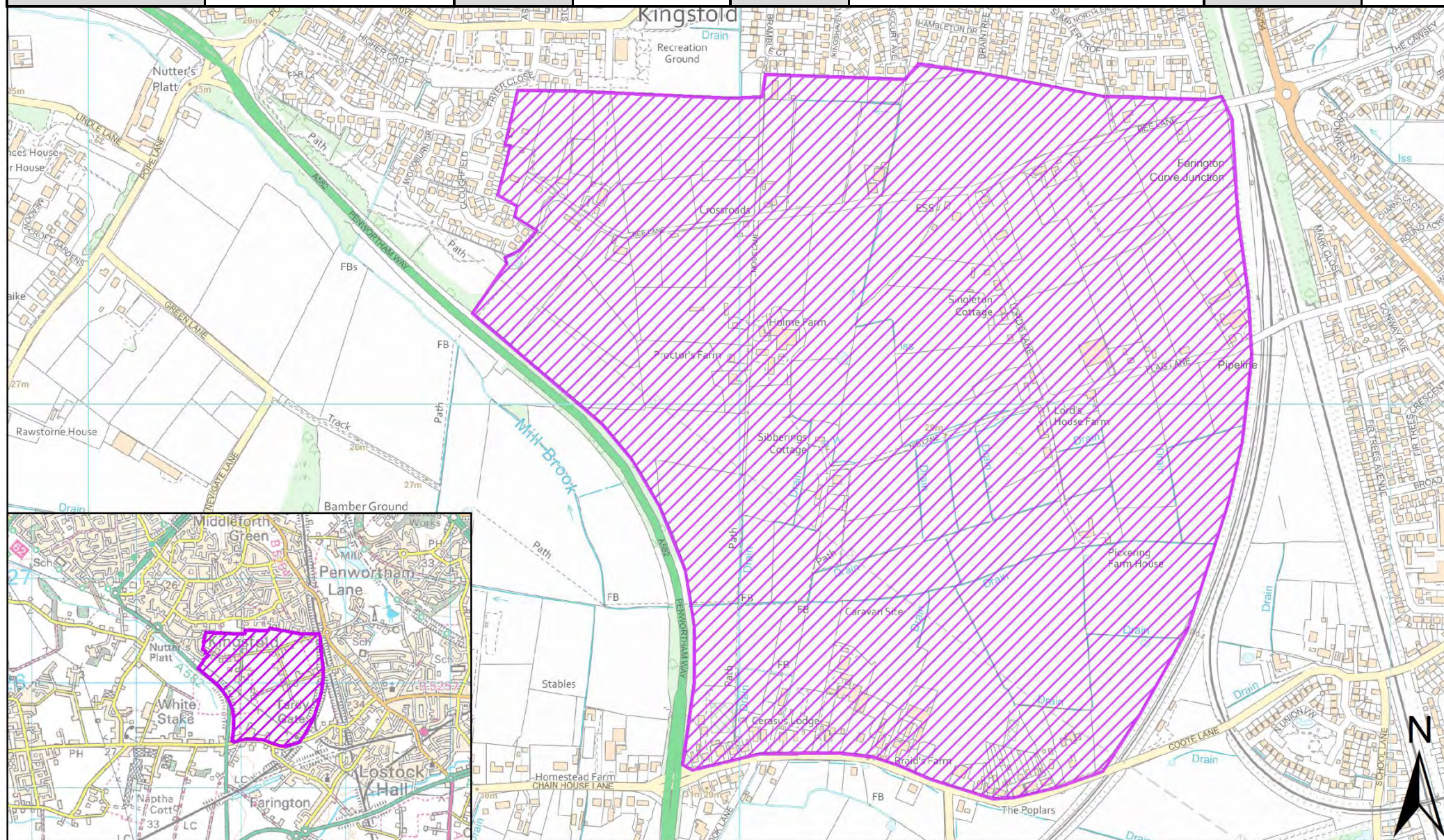
This section includes maps of the following sites.

| Call for Sites Reference | SHELAA Reference | Site Address | District | Ward | Site Area (Hectares) | Existing Use | Proposal |
|--------------------------|------------------|--------------------------------------------------------------------------------------------------------------|--------------|----------|----------------------|--------------|------------|
| CLCFS00221 | 19S063 | Land at Belle Field Close, Lostock Hall, PR1 9SD | South Ribble | Charnock | 1.90 | Agriculture | Housing |
| CLCFS00345 | 19S090 | Land at Proctor's, Braids, Asley House Farms and at Highfield and Thornlea, Farington, South Ribble, PR1 9TW | South Ribble | Charnock | 99.86 | Agriculture | Housing |
| CLCFS00351 | 19S093 | Land off Coote Lane, Lostock Hall, PR1 9TP | South Ribble | Charnock | 1.90 | Residential | Housing |
| CLCFS00365 | 19S097 | Pickerings Farm, Penwortham, PR1 9TX | South Ribble | Charnock | 99.86 | Mixed Use | Housing |
| CLCFS00464b | 19S132 | Land East of Leyland Road/Land off Claytongate Drive/Land at Moor Hey School, PR5 5SS | South Ribble | Charnock | 1.90 | Unused | Housing |
| <i>Not applicable</i> | 19S163 | Pickering's Farm, Penwortham, PR1 9TQ | South Ribble | Charnock | 15.57 | Vacant | Housing |
| CLCFS00482b | 19S253p | Bee Lane, Penwortham, PR1 9TU | South Ribble | Charnock | 89.00 | Agriculture | Protection |
| CLCFS00517b | 19S254p | Pickerings Farm, Bee Lane/Lords Lane/Flag Lane, Penwortham, PR1 9TU | South Ribble | Charnock | 89.00 | Agriculture | Protection |

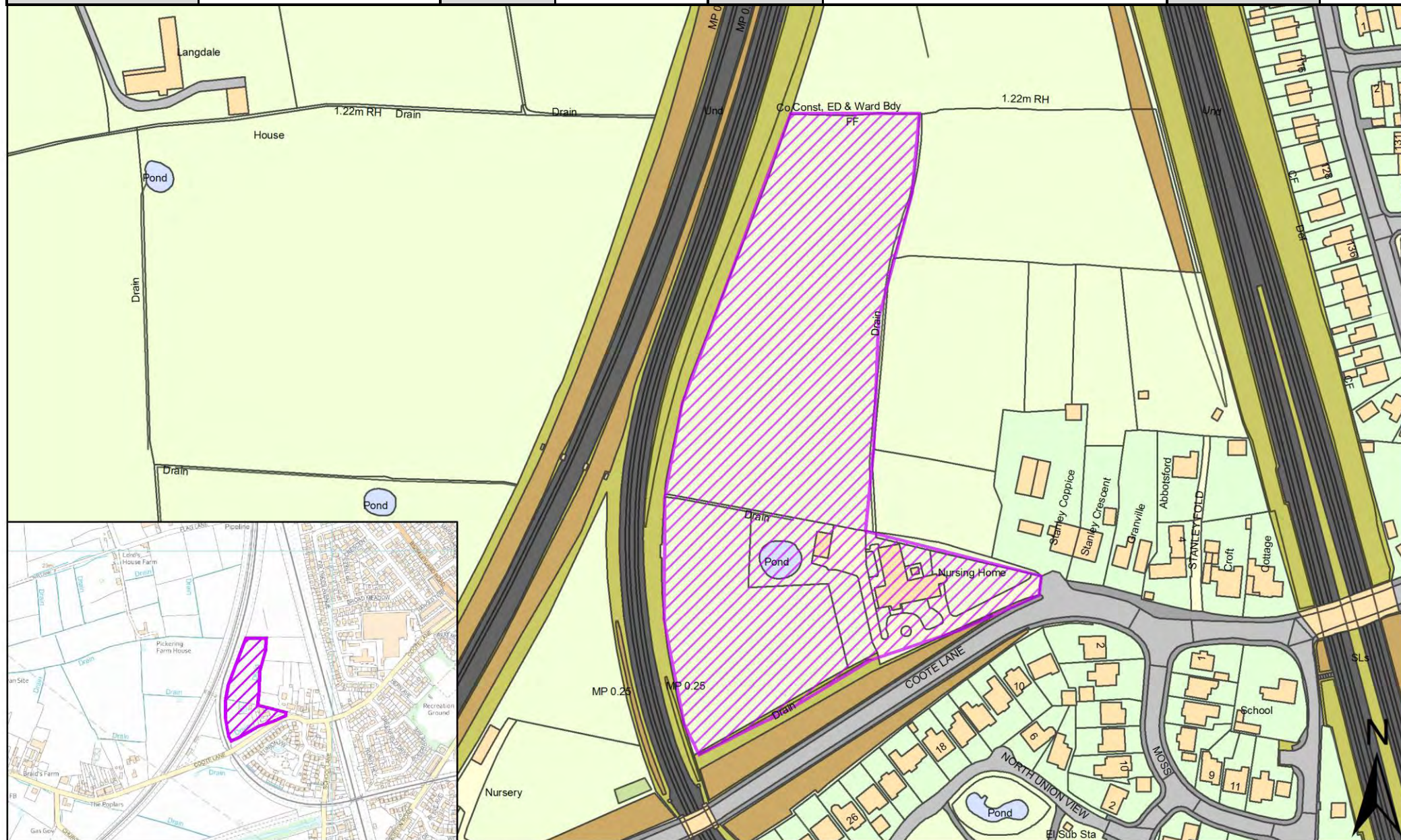
| | | | | | | | |
|------------------|--------------------------------------------------|--------------------------|------------|----------|--------------|-------------|----------|
| SHELAA REFERENCE | 19S063 | CALL FOR SITES REFERENCE | CLCFS00221 | DISTRICT | South Ribble | WARD | Charnock |
| ADDRESS | Land at Belle Field Close, Lostock Hall, PR1 9SD | | | | | | |
| EXISTING USE | Agriculture | SITE AREA | 1.90 | PROPOSAL | Housing | PAGE NUMBER | 55 |



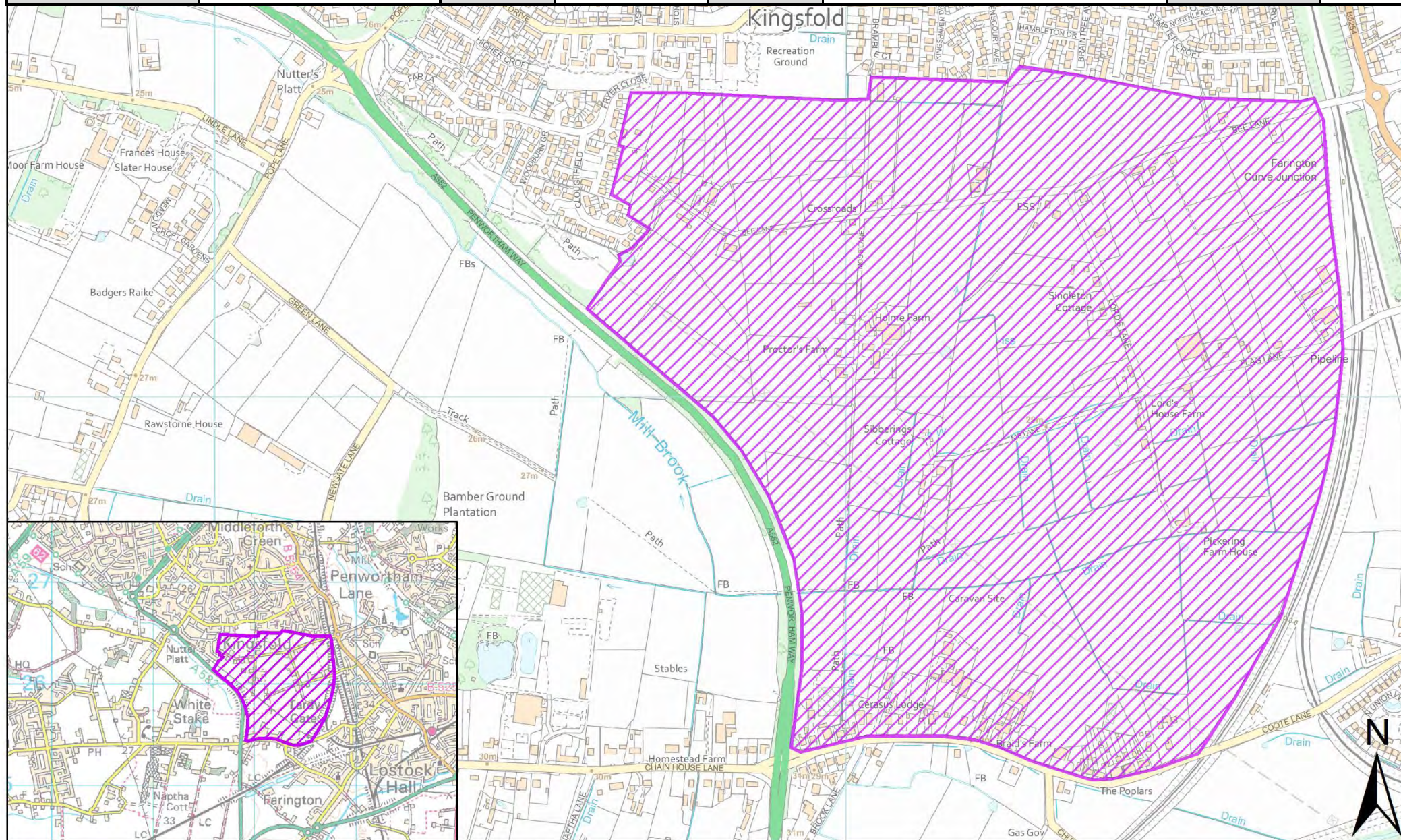
| | | | | | | | |
|------------------|--------------------------------------------------------------------------------------------------------------|--------------------------|------------|----------|--------------|-------------|----------|
| SHELAA REFERENCE | 19S090 | CALL FOR SITES REFERENCE | CLCFS00345 | DISTRICT | South Ribble | WARD | Charnock |
| ADDRESS | Land at Proctor's, Braids, Asley House Farms and at Highfield and Thornlea, Farington, South Ribble, PR1 9TW | | | | | | |
| EXISTING USE | Agriculture | SITE AREA | 99.86 | PROPOSAL | Housing | PAGE NUMBER | 56 |



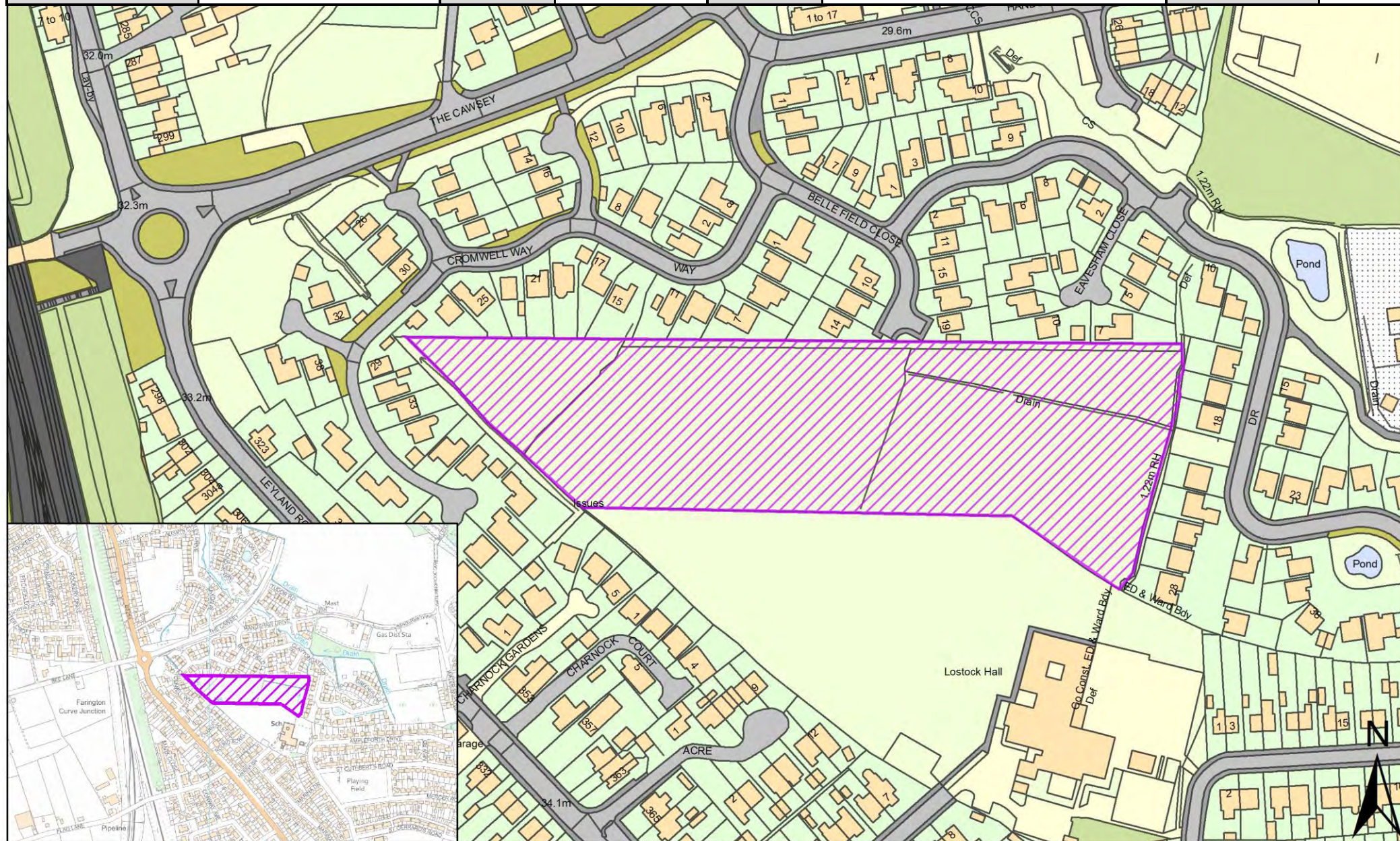
| | | | | | | | |
|------------------|--------------------------------------------|--------------------------|------------|----------|--------------|-------------|----------|
| SHELAA REFERENCE | 19S093 | CALL FOR SITES REFERENCE | CLCFS00351 | DISTRICT | South Ribble | WARD | Charnock |
| ADDRESS | Land off Coote Lane, Lostock Hall, PR1 9TP | | | | | | |
| EXISTING USE | Residential | SITE AREA | 1.90 | PROPOSAL | Housing | PAGE NUMBER | 57 |



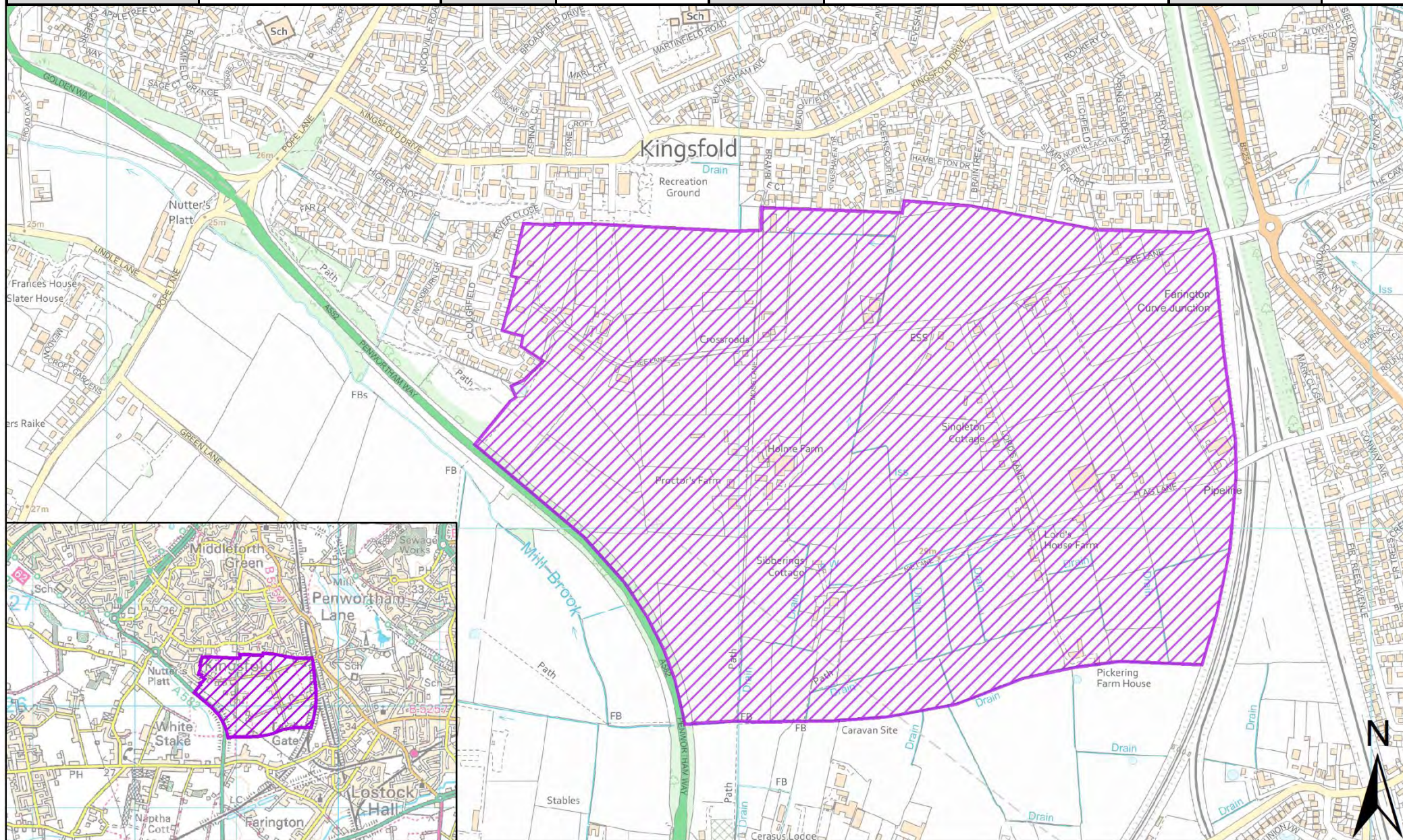
| | | | | | | | |
|------------------|--------------------------------------|--------------------------|------------|----------|--------------|-------------|----------|
| SHELAA REFERENCE | 19S097 | CALL FOR SITES REFERENCE | CLCFS00365 | DISTRICT | South Ribble | WARD | Charnock |
| ADDRESS | Pickerings Farm, Penwortham, PR1 9TX | | | | | | |
| EXISTING USE | Mixed Use | SITE AREA | 99.86 | PROPOSAL | Housing | PAGE NUMBER | 58 |



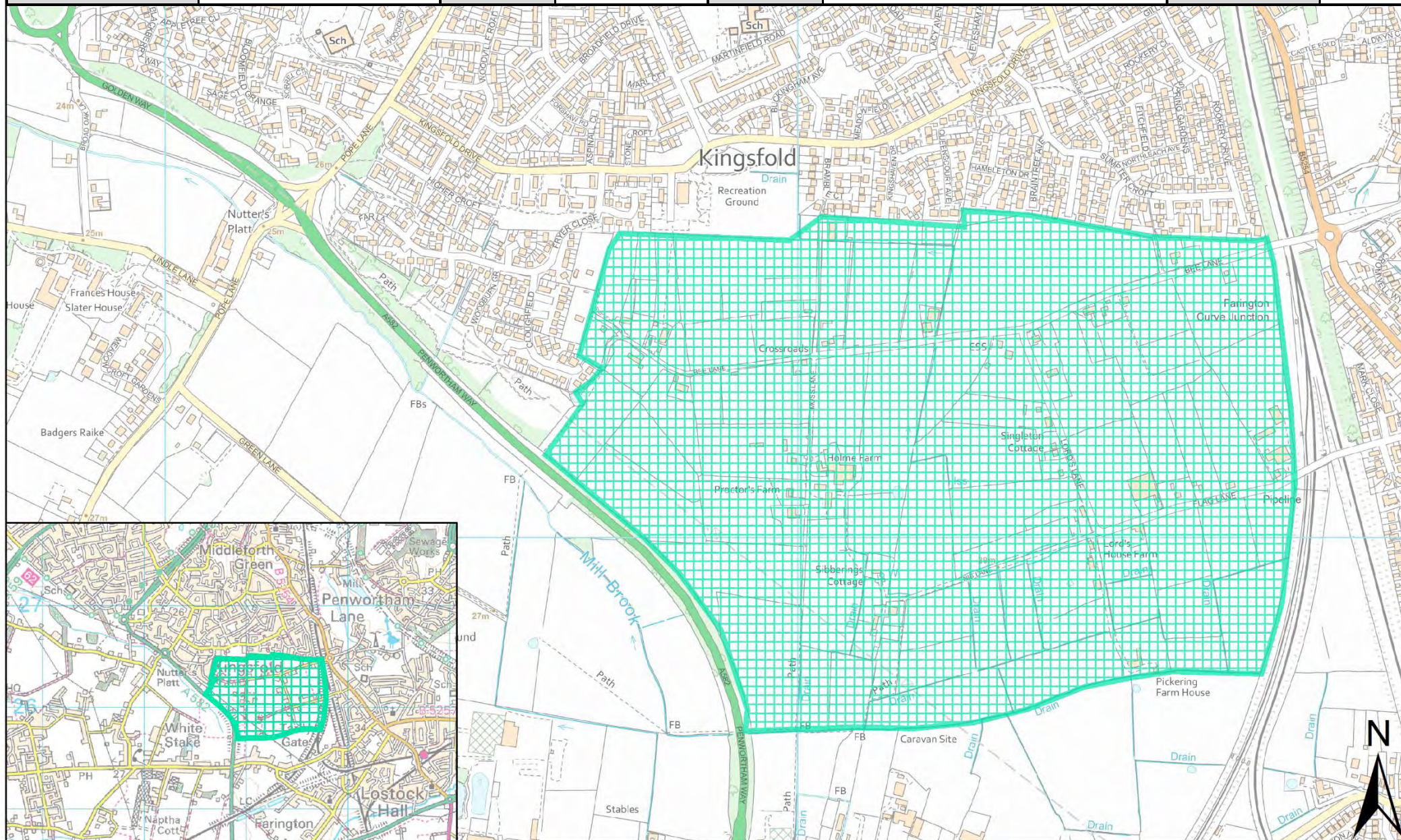
| | | | | | | | |
|------------------|---------------------------------------------------------------------------------------|--------------------------|-------------|----------|--------------|-------------|----------|
| SHELAA REFERENCE | 19S132 | CALL FOR SITES REFERENCE | CLCFS00464b | DISTRICT | South Ribble | WARD | Charnock |
| ADDRESS | Land East of Leyland Road/Land off Claytongate Drive/Land at Moor Hey School, PR5 5SS | | | | | | |
| EXISTING USE | Unused | SITE AREA | 1.90 | PROPOSAL | Housing | PAGE NUMBER | 59 |



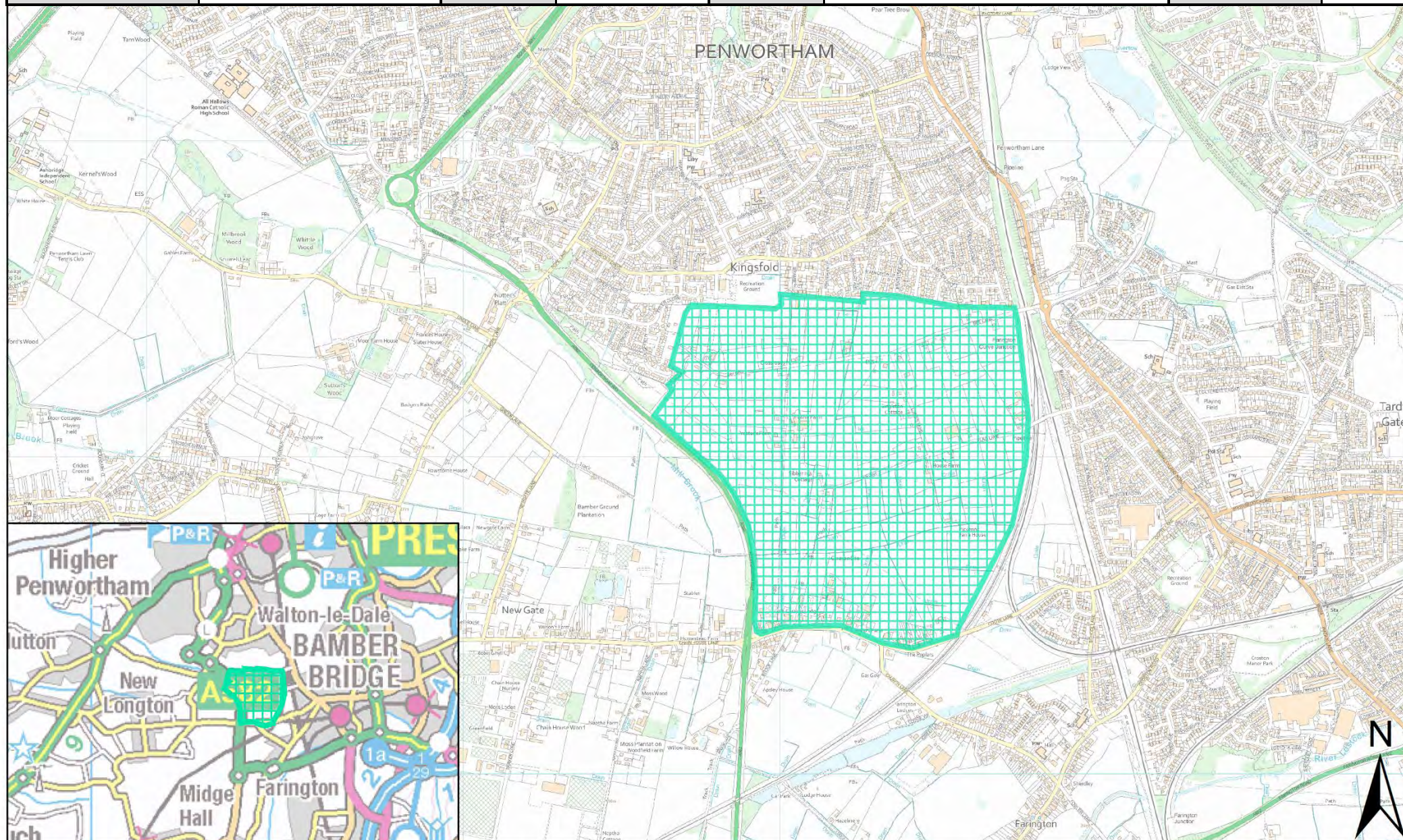
| | | | | | | | |
|------------------|---------------------------------------|--------------------------|----------------|----------|--------------|-------------|----------|
| SHELAA REFERENCE | 19S163 | CALL FOR SITES REFERENCE | Not applicable | DISTRICT | South Ribble | WARD | Charnock |
| ADDRESS | Pickering's Farm, Penwortham, PR1 9TQ | | | | | | |
| EXISTING USE | Vacant | SITE AREA | 15.57 | PROPOSAL | Housing | PAGE NUMBER | 60 |



| | | | | | | | |
|------------------|-------------------------------|--------------------------|-------------|----------|--------------|------|----------------|
| SHELAA REFERENCE | 19S253p | CALL FOR SITES REFERENCE | CLCFS00482b | DISTRICT | South Ribble | WARD | Charnock |
| ADDRESS | Bee Lane, Penwortham, PR1 9TU | | | | | | |
| EXISTING USE | Agriculture | SITE AREA | 89.00 | PROPOSAL | Protection | | PAGE NUMBER 61 |



| | | | | | | | |
|------------------|---------------------------------------------------------------------|--------------------------|-------------|----------|--------------|-------------|----------|
| SHELAA REFERENCE | 19S254p | CALL FOR SITES REFERENCE | CLCFS00517b | DISTRICT | South Ribble | WARD | Charnock |
| ADDRESS | Pickerings Farm, Bee Lane/Lords Lane/Flag Lane, Penwortham, PR1 9TU | | | | | | |
| EXISTING USE | Agriculture | SITE AREA | 89.00 | PROPOSAL | Protection | PAGE NUMBER | 62 |



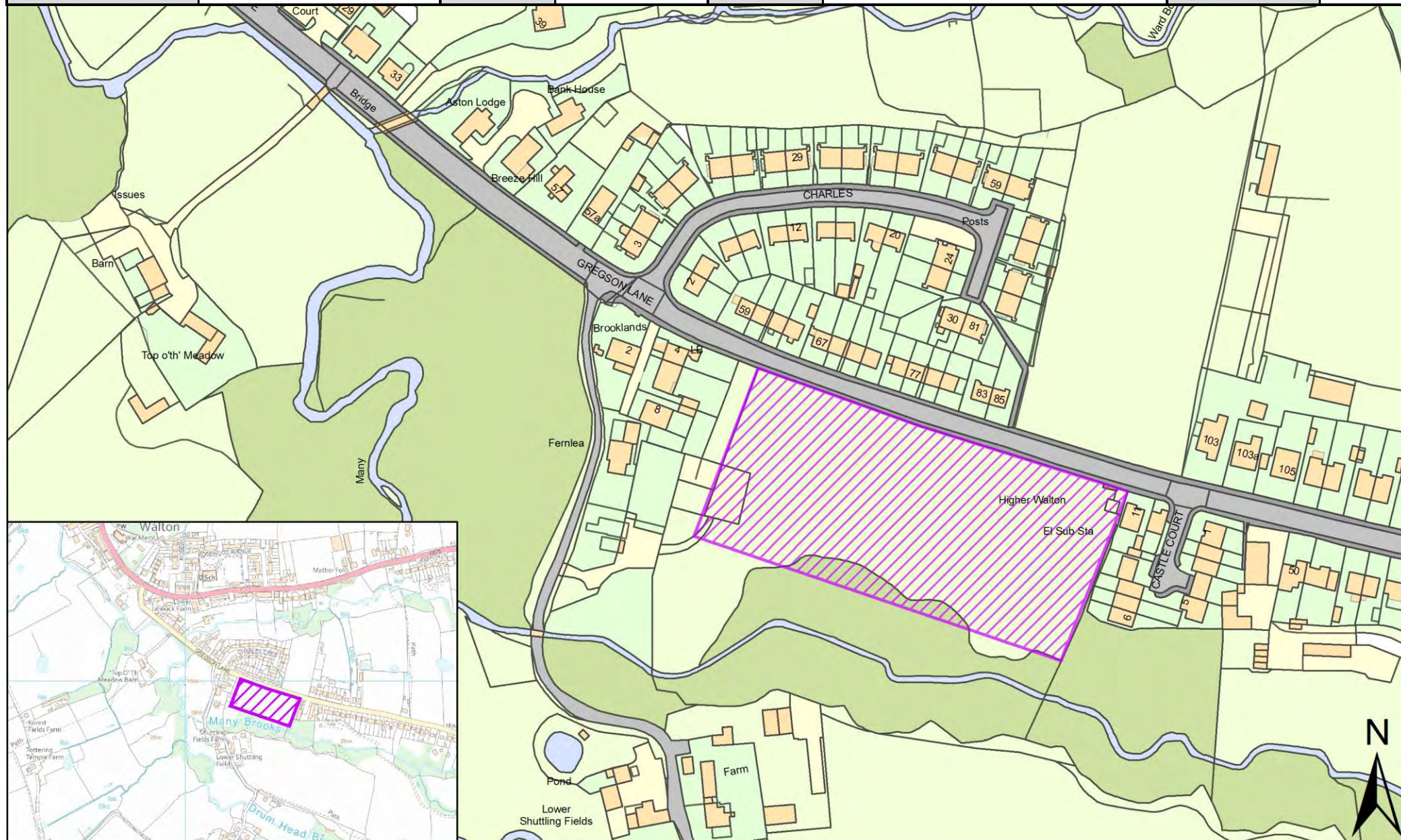
Site Plans: Coup Green and Gregson Lane

This section includes plans of the following sites.

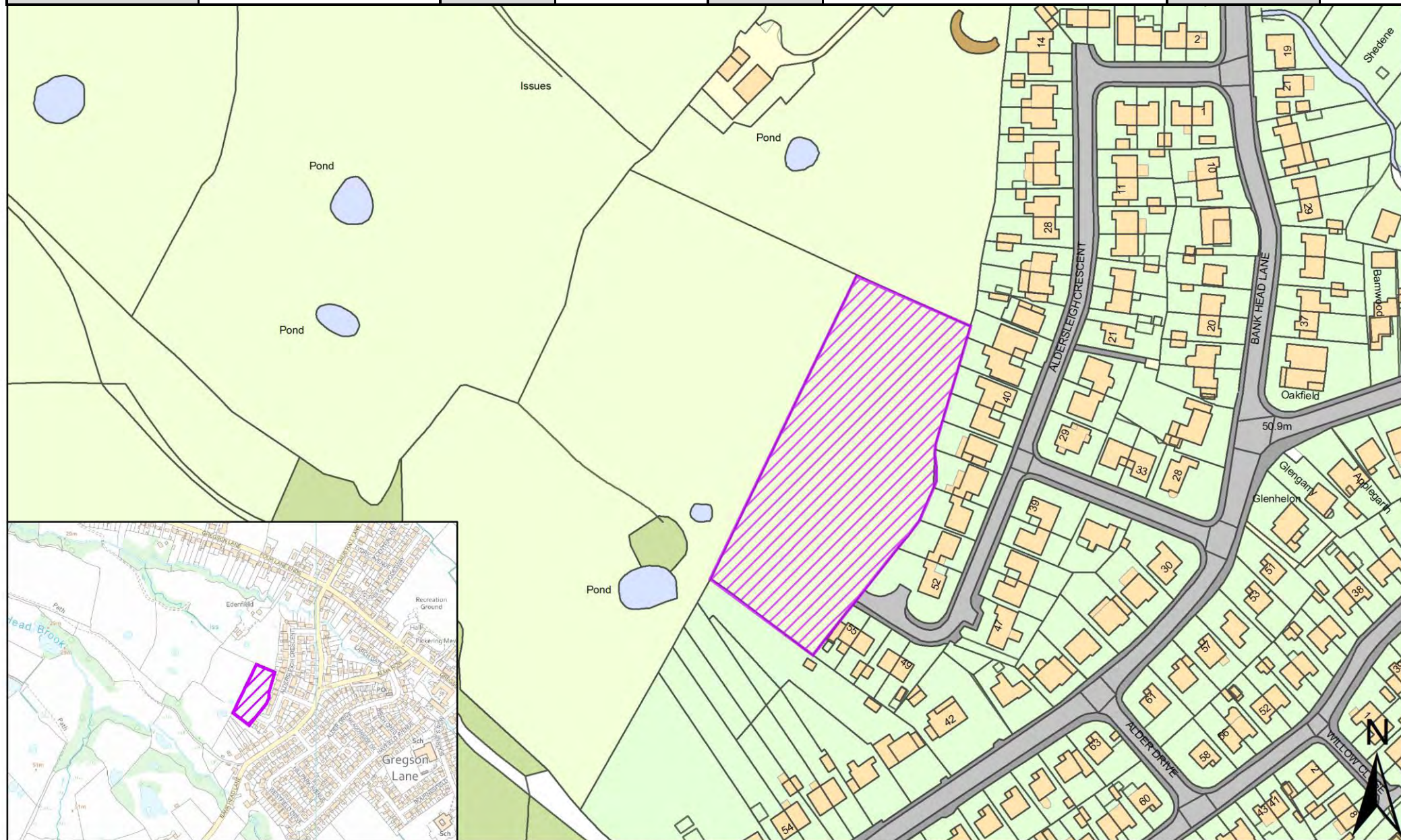
| Call for Sites Reference | SHELAA Reference | Site Address | District | Ward | Site Area (Hectares) | Existing Use | Proposal |
|--------------------------|------------------|--------------------------------------------------------------------------------------------------------------------------|--------------|------------------------------|----------------------|--------------|----------|
| CLCFS00020 | 19S004 | Land on Gregson Lane, Attached to Fernlea House, Shuttling Fields Lane, Adjacent to Castle View on Gregson Lane, PR5 0LG | South Ribble | Coupe Green and Gregson Lane | 1.09 | Other | Housing |
| CLCFS00023 | 19S005 | Land off Aldersleigh Crescent, Off bankhead Lane, Hoghton, PR5 0BB | South Ribble | Coupe Green and Gregson Lane | 0.80 | Vacant | Housing |
| CLCFS00024 | 19S006 | Part of Pear Tree Farm, Hoghton Lane, Higher Walton, Preston, PR5 4EH | South Ribble | Coupe Green and Gregson Lane | 1.67 | Agriculture | Housing |
| CLCFS00032 | 19S009 | Pear Tree Farm, Hoghton Lane, Higher Walton, Preston, PR5 4EH | South Ribble | Coupe Green and Gregson Lane | 1.69 | Agriculture | Other |
| CLCFS00033 | 19S010 | Pear Tree Farm, Hoghton Lane, Higher Walton, Preston, PR5 4EH | South Ribble | Coupe Green and Gregson Lane | 3.60 | Agriculture | Housing |
| CLCFS00034 | 19S011 | Pear Tree Farm, Hoghton Lane, Higher Walton, Preston, PR5 4EH | South Ribble | Coupe Green and Gregson Lane | 4.13 | Agriculture | Housing |
| CLCFS00058 | 19S014 | Pear Tree Farm, Hoghton Lane, Higher Walton, Preston, PR5 4EH | South Ribble | Coupe Green and Gregson Lane | 2.52 | Agriculture | Housing |
| CLCFS00086 | 19S018 | Pear Tree Farm, Hoghton Lane, Higher Walton, Preston, PR5 4EH | South Ribble | Coupe Green and Gregson Lane | 1.42 | Agriculture | Housing |
| CLCFS00091 | 19S019 | Land at Daub Hall Lane, Gregson Lane, Preston, PR5 0JT | South Ribble | Coupe Green and Gregson Lane | 3.83 | Agriculture | Housing |
| CLCFS00115 | 19S028 | Pear Tree Farm, Hoghton Lane, Higher Walton, Preston, PR5 4EH | South Ribble | Coupe Green and Gregson Lane | 0.26 | Residential | Housing |

| Call for Sites Reference | SHELAA Reference | Site Address | District | Ward | Site Area (Hectares) | Existing Use | Proposal |
|--------------------------|------------------|-------------------------------------------------------------------------------------------|--------------|------------------------------|----------------------|--------------|----------|
| CLCFS00182 | 19S049 | Pear Tree Farm, Hoghton Lane, Higher Walton, Preston, PR5 4EH | South Ribble | Coupe Green and Gregson Lane | 1.97 | Agriculture | Housing |
| CLCFS00337 | 19S086 | Land Bound by Heald House Road and M6, PR5 0JD | South Ribble | Coupe Green and Gregson Lane | 2.15 | Agriculture | Housing |
| CLCFS00339 | 19S087 | Land to the Rear of 215 Brindle Road, Bamber Bridge, PR5 6YL | South Ribble | Coupe Green and Gregson Lane | 9.82 | Agriculture | Housing |
| CLCFS00387 | 19S108 | Hospital Crossing, off Bank Head Lane, PR5 6YP | South Ribble | Coupe Green and Gregson Lane | 0.38 | Vacant | Housing |
| CLCFS00398 | 19S114 | Land Between 119-141 Gregson Lane, Hoghton, Preston, PR5 0LB | South Ribble | Coupe Green and Gregson Lane | 1.00 | Agriculture | Housing |
| CLCFS00440b | 19S127 | Land to the West of Coupe Green Primary School, Coupe Green, Chorley, Lancashire, PR5 0JR | South Ribble | Coupe Green and Gregson Lane | 0.72 | Agriculture | Housing |
| CLCFS00473b | 19S133 | Land at Olive Farm, Hoghton Lane, South Ribble, PR5 0JJ | South Ribble | Coupe Green and Gregson Lane | 1.66 | Vacant | Housing |
| CLCFS00553b | 19S155 | Land at Olive Farm, Hoghton Lane, Hoghton, PR5 0JJ | South Ribble | Coupe Green and Gregson Lane | 4.17 | Agriculture | Housing |
| <i>Not applicable</i> | 19S178 | Land at Olive Farm/North of Methuen Drive, Hoghton, PR5 0SP | South Ribble | Coupe Green and Gregson Lane | 2.24 | Unused | Housing |
| <i>Not applicable</i> | 19S203 | Land Adjacent to 20 Ladyacre, PR5 6XN | South Ribble | Coupe Green and Gregson Lane | 0.23 | Vacant | Housing |
| <i>Not applicable</i> | 19S242 | Front of 199 Hoghton Lane, Hoghton, PR5 0JE | South Ribble | Coupe Green and Gregson Lane | 0.05 | Vacant | Housing |

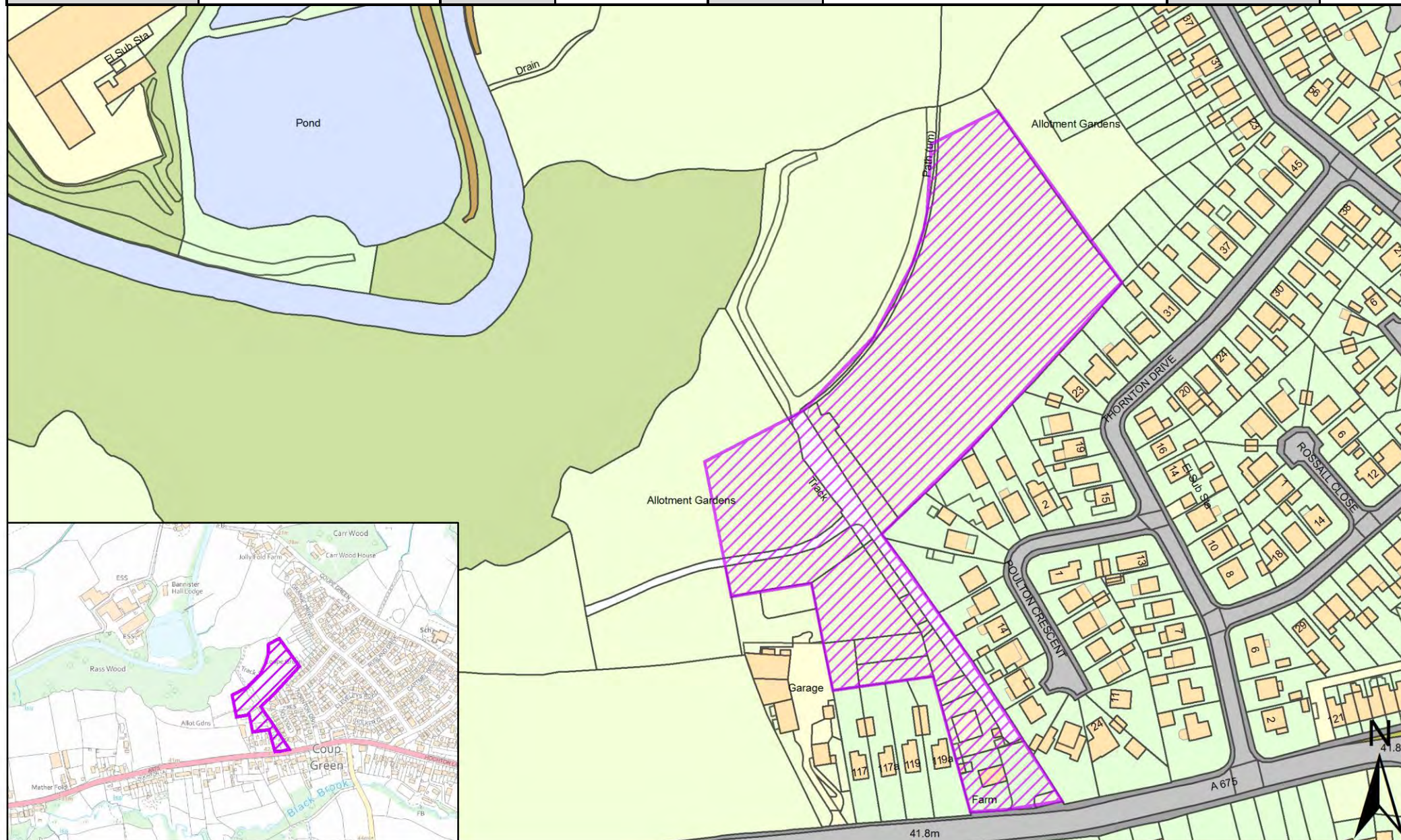
| | | | | | | | |
|------------------|--------------------------------------------------------------------------------------------------------------------------|--------------------------|------------|----------|--------------|-------------|------------------------------|
| SHELAA REFERENCE | 19S004 | CALL FOR SITES REFERENCE | CLCFS00020 | DISTRICT | South Ribble | WARD | Coupe Green and Gregson Lane |
| ADDRESS | Land on Gregson Lane, Attached to Fernlea House, Shuttling Fields Lane, Adjacent to Castle View on Gregson Lane, PR5 0LG | | | | | | |
| EXISTING USE | Other | SITE AREA | 1.09 | PROPOSAL | Housing | PAGE NUMBER | 65 |



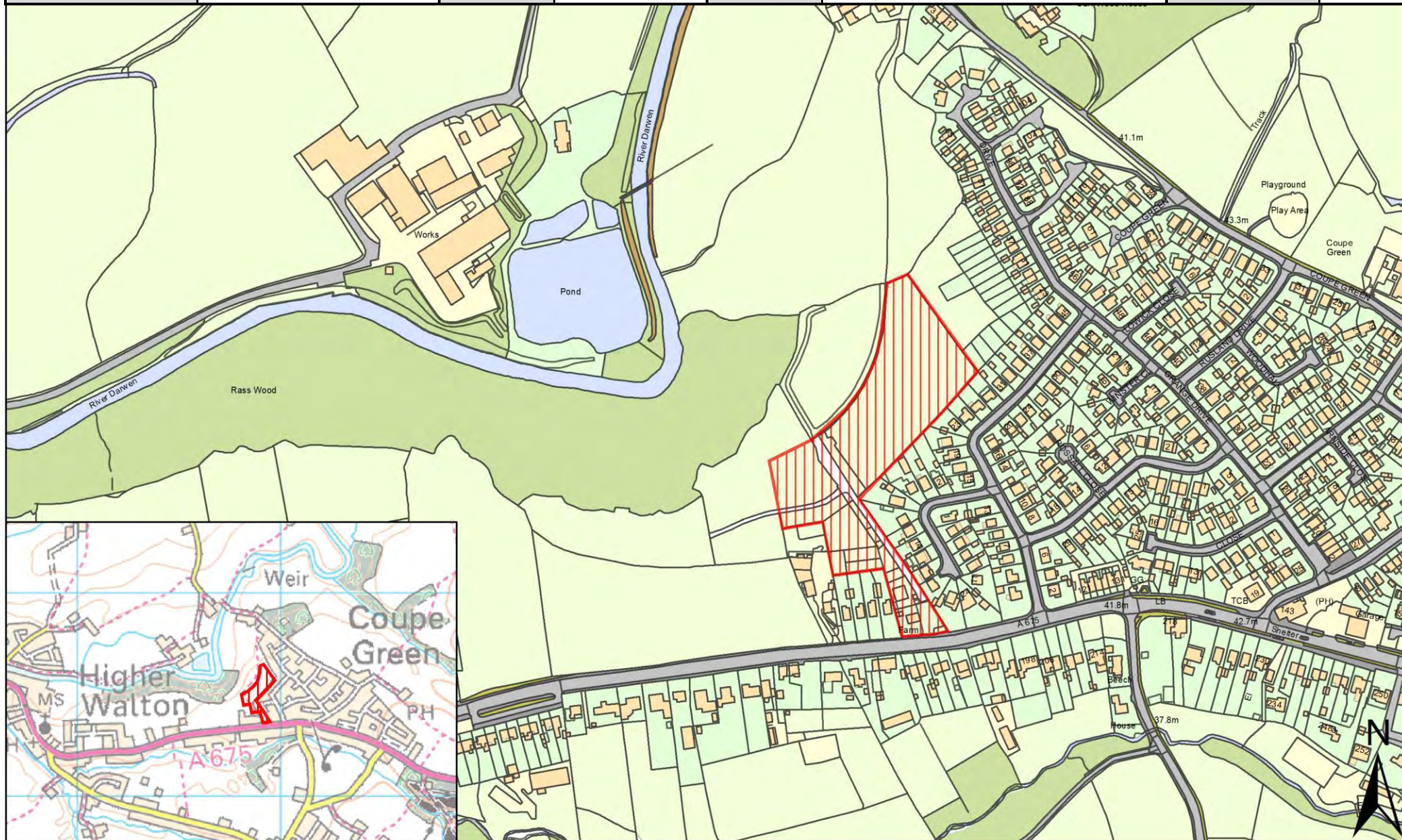
| | | | | | | | |
|------------------|--------------------------------------------------------------------|--------------------------|------------|----------|--------------|-------------|------------------------------|
| SHELAA REFERENCE | 19S005 | CALL FOR SITES REFERENCE | CLCFS00023 | DISTRICT | South Ribble | WARD | Coupe Green and Gregson Lane |
| ADDRESS | Land off Aldersleigh Crescent, Off bankhead Lane, Hoghton, PR5 0BB | | | | | | |
| EXISTING USE | Vacant | SITE AREA | 0.80 | PROPOSAL | Housing | PAGE NUMBER | 66 |



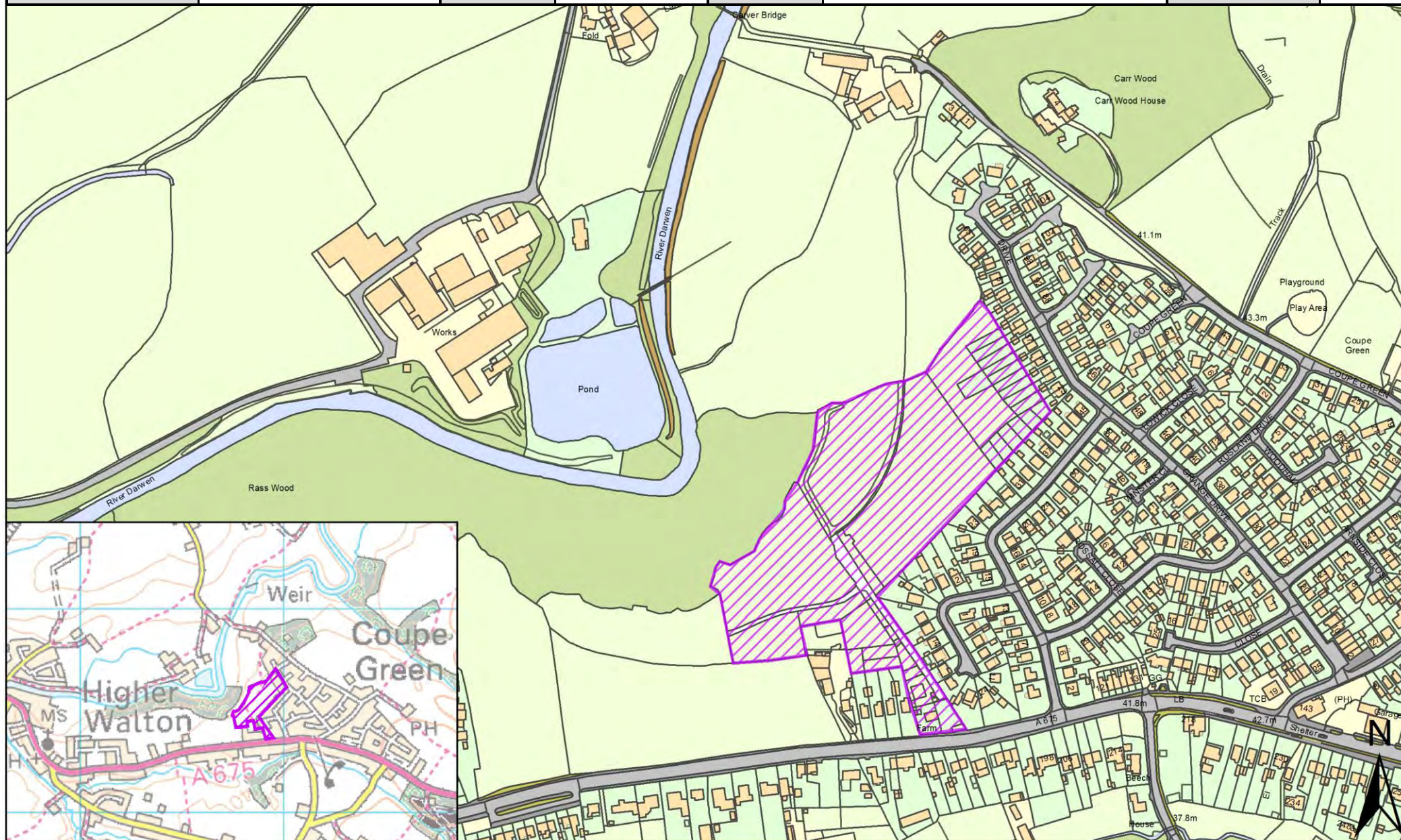
| | | | | | | | |
|------------------|-----------------------------------------------------------------------|--------------------------|------------|----------|--------------|-------------|------------------------------|
| SHELAA REFERENCE | 19S006 | CALL FOR SITES REFERENCE | CLCFS00024 | DISTRICT | South Ribble | WARD | Coupe Green and Gregson Lane |
| ADDRESS | Part of Pear Tree Farm, Hoghton Lane, Higher Walton, Preston, PR5 4EH | | | | | | |
| EXISTING USE | Agriculture | SITE AREA | 1.67 | PROPOSAL | Housing | PAGE NUMBER | 67 |



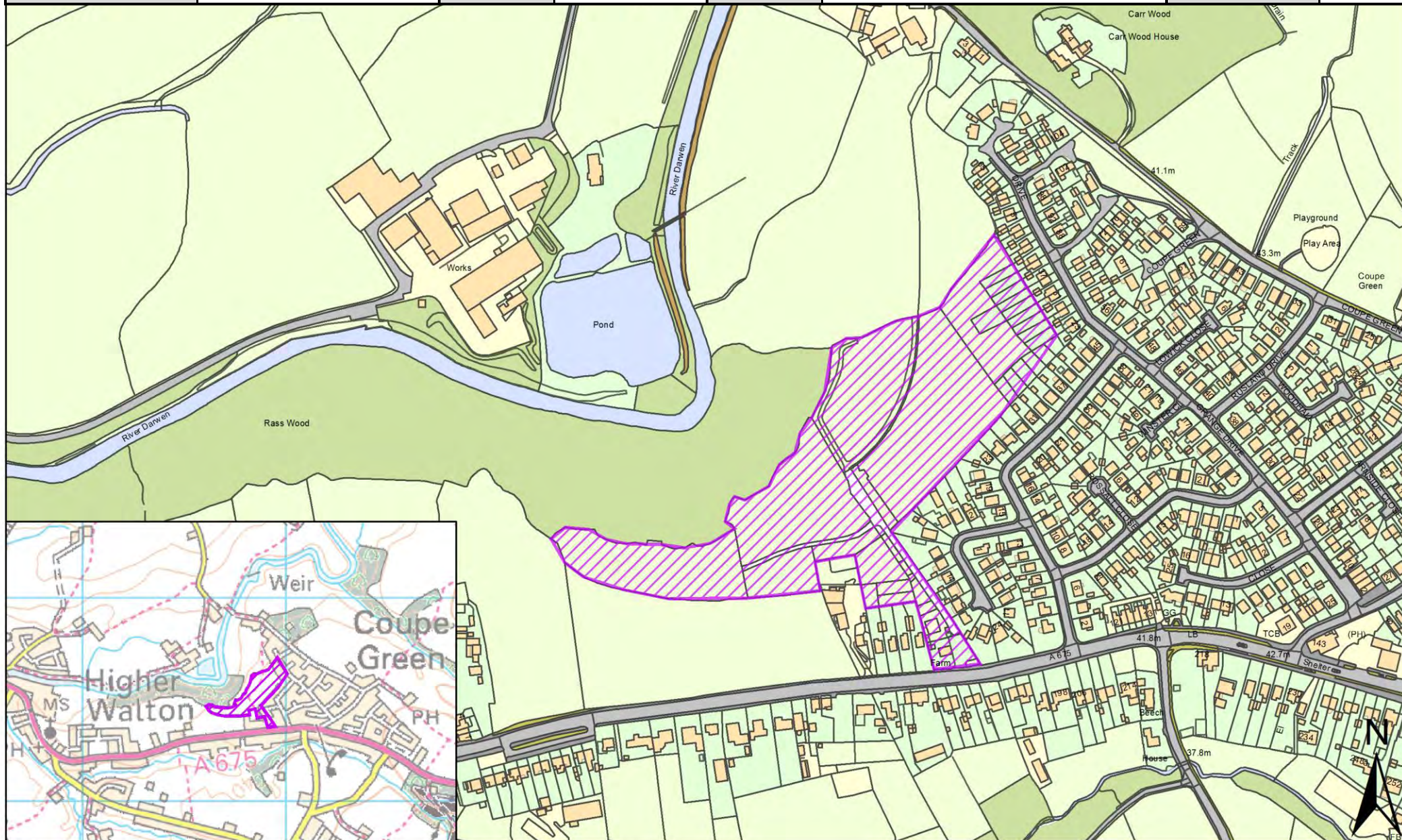
| | | | | | | | |
|------------------|---------------------------------------------------------------|--------------------------|------------|----------|--------------|------|------------------------------|
| SHELAA REFERENCE | 19S009 | CALL FOR SITES REFERENCE | CLCFS00032 | DISTRICT | South Ribble | WARD | Coupe Green and Gregson Lane |
| ADDRESS | Pear Tree Farm, Hoghton Lane, Higher Walton, Preston, PR5 4EH | | | | | | |
| EXISTING USE | Agriculture | SITE AREA | 1.69 | PROPOSAL | Other | | PAGE NUMBER 68 |



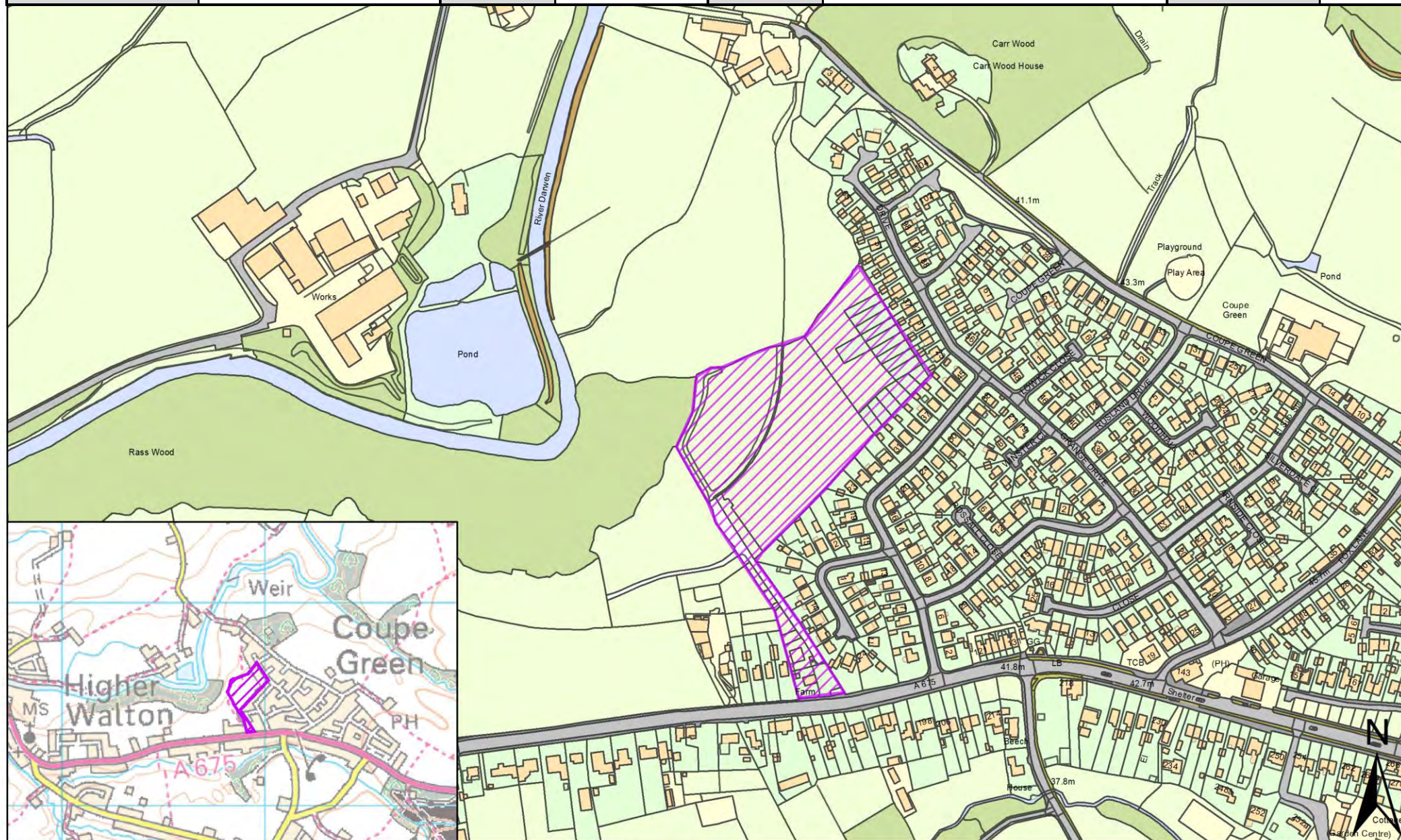
| | | | | | | | |
|------------------|---------------------------------------------------------------|--------------------------|------------|----------|--------------|-------------|------------------------------|
| SHELAA REFERENCE | 19S010 | CALL FOR SITES REFERENCE | CLCFS00033 | DISTRICT | South Ribble | WARD | Coupe Green and Gregson Lane |
| ADDRESS | Pear Tree Farm, Hoghton Lane, Higher Walton, Preston, PR5 4EH | | | | | | |
| EXISTING USE | Agriculture | SITE AREA | 3.60 | PROPOSAL | Housing | PAGE NUMBER | 69 |



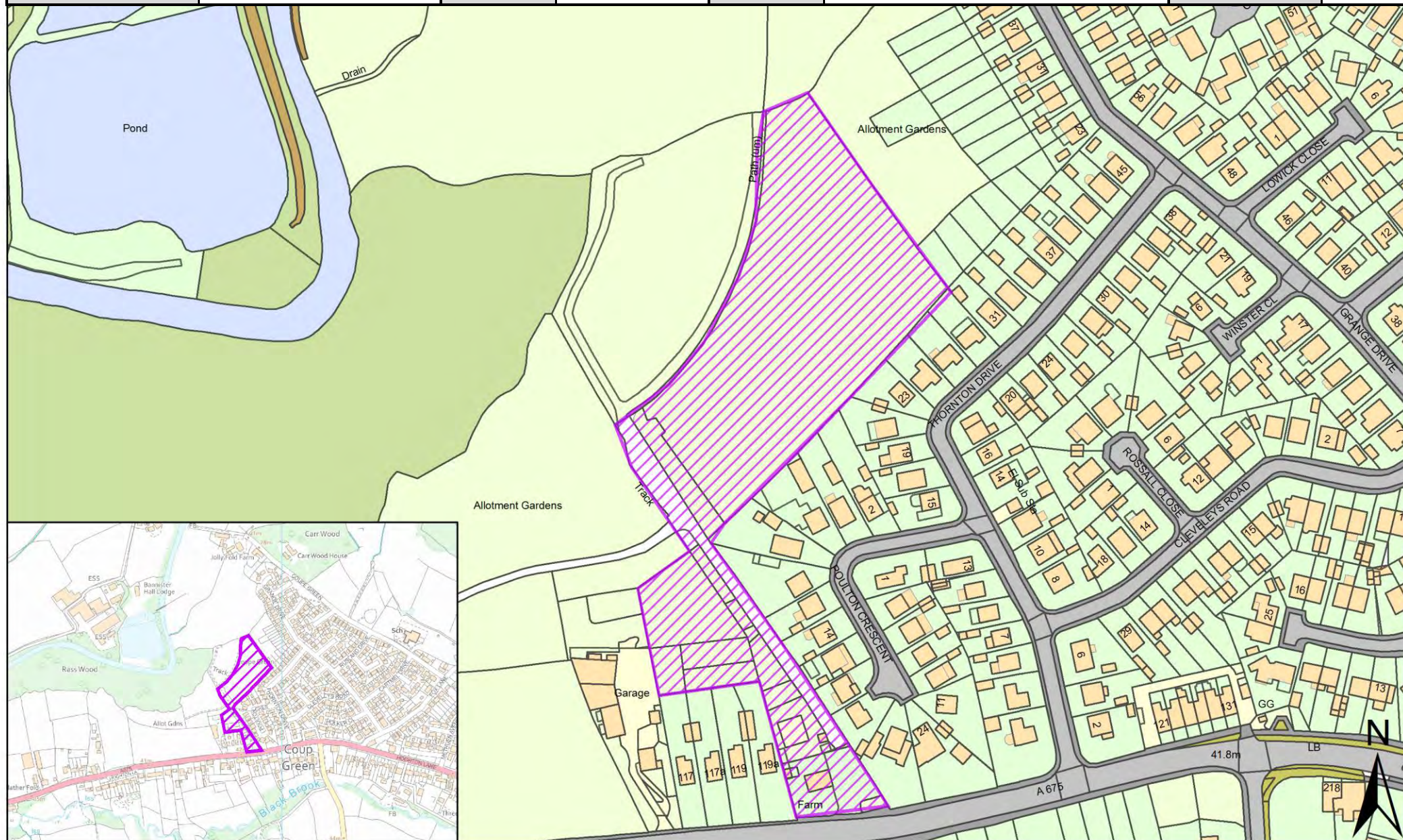
| | | | | | | | |
|------------------|---------------------------------------------------------------|--------------------------|------------|----------|--------------|-------------|------------------------------|
| SHELAA REFERENCE | 19S011 | CALL FOR SITES REFERENCE | CLCFS00034 | DISTRICT | South Ribble | WARD | Coupe Green and Gregson Lane |
| ADDRESS | Pear Tree Farm, Hoghton Lane, Higher Walton, Preston, PR5 4EH | | | | | | |
| EXISTING USE | Agriculture | SITE AREA | 4.13 | PROPOSAL | Housing | PAGE NUMBER | 70 |



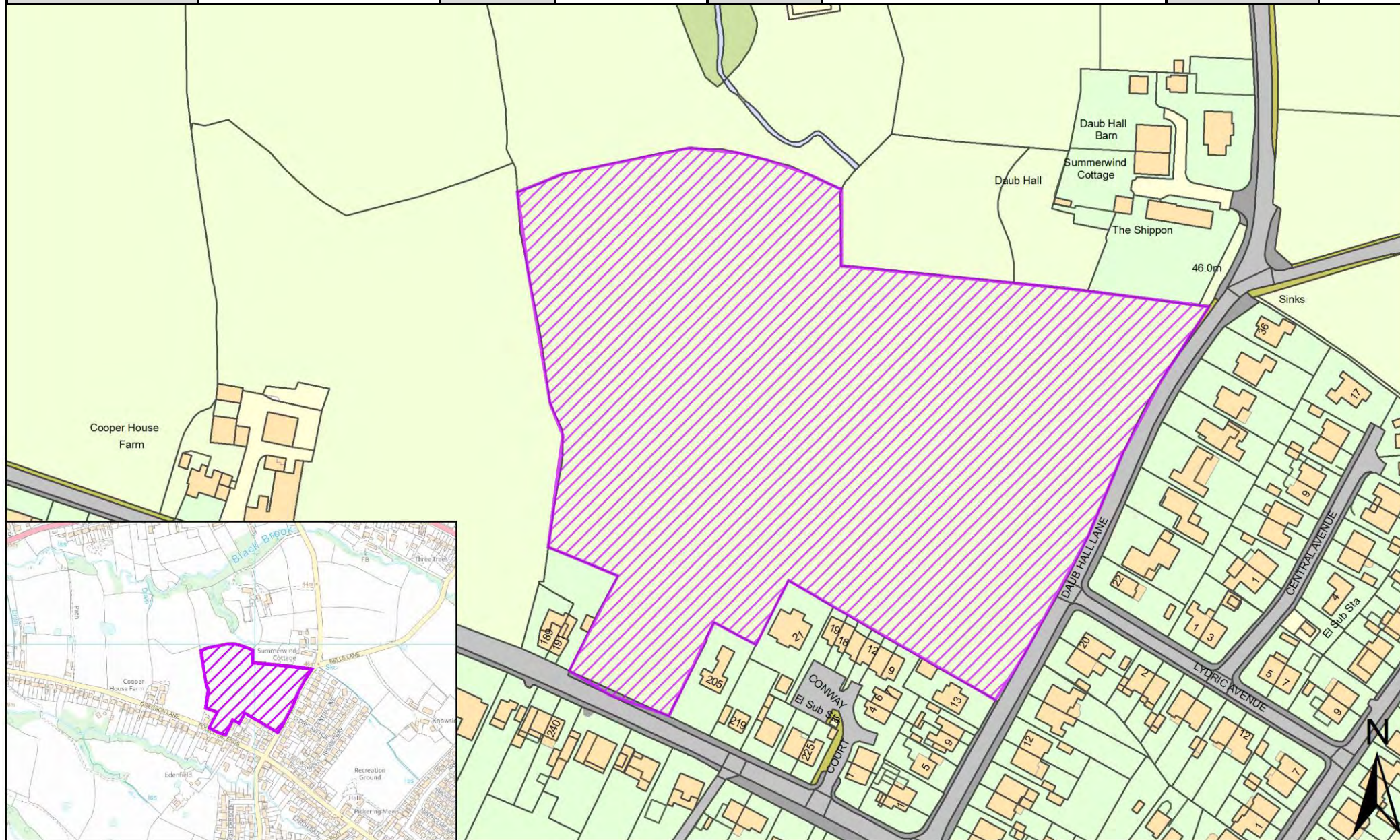
| | | | | | | | |
|------------------|---------------------------------------------------------------|--------------------------|------------|----------|--------------|-------------|------------------------------|
| SHELAA REFERENCE | 19S014 | CALL FOR SITES REFERENCE | CLCFS00058 | DISTRICT | South Ribble | WARD | Coupe Green and Gregson Lane |
| ADDRESS | Pear Tree Farm, Hoghton Lane, Higher Walton, Preston, PR5 4EH | | | | | | |
| EXISTING USE | Agriculture | SITE AREA | 2.52 | PROPOSAL | Housing | PAGE NUMBER | 71 |



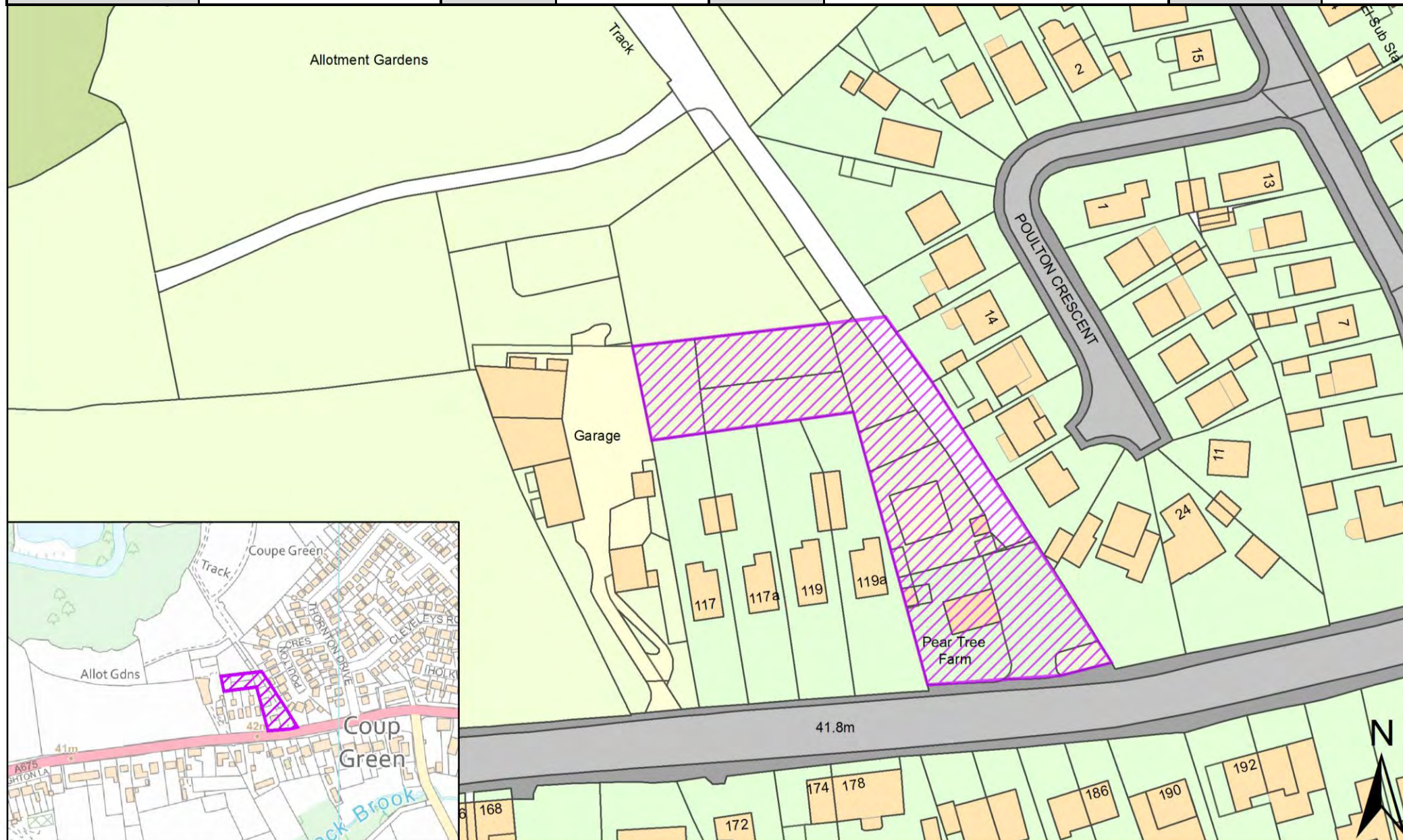
| | | | | | | | |
|------------------|---------------------------------------------------------------|--------------------------|------------|----------|--------------|-------------|------------------------------|
| SHELAA REFERENCE | 19S018 | CALL FOR SITES REFERENCE | CLCFS00086 | DISTRICT | South Ribble | WARD | Coupe Green and Gregson Lane |
| ADDRESS | Pear Tree Farm, Hoghton Lane, Higher Walton, Preston, PR5 4EH | | | | | | |
| EXISTING USE | Agriculture | SITE AREA | 1.42 | PROPOSAL | Housing | PAGE NUMBER | 72 |



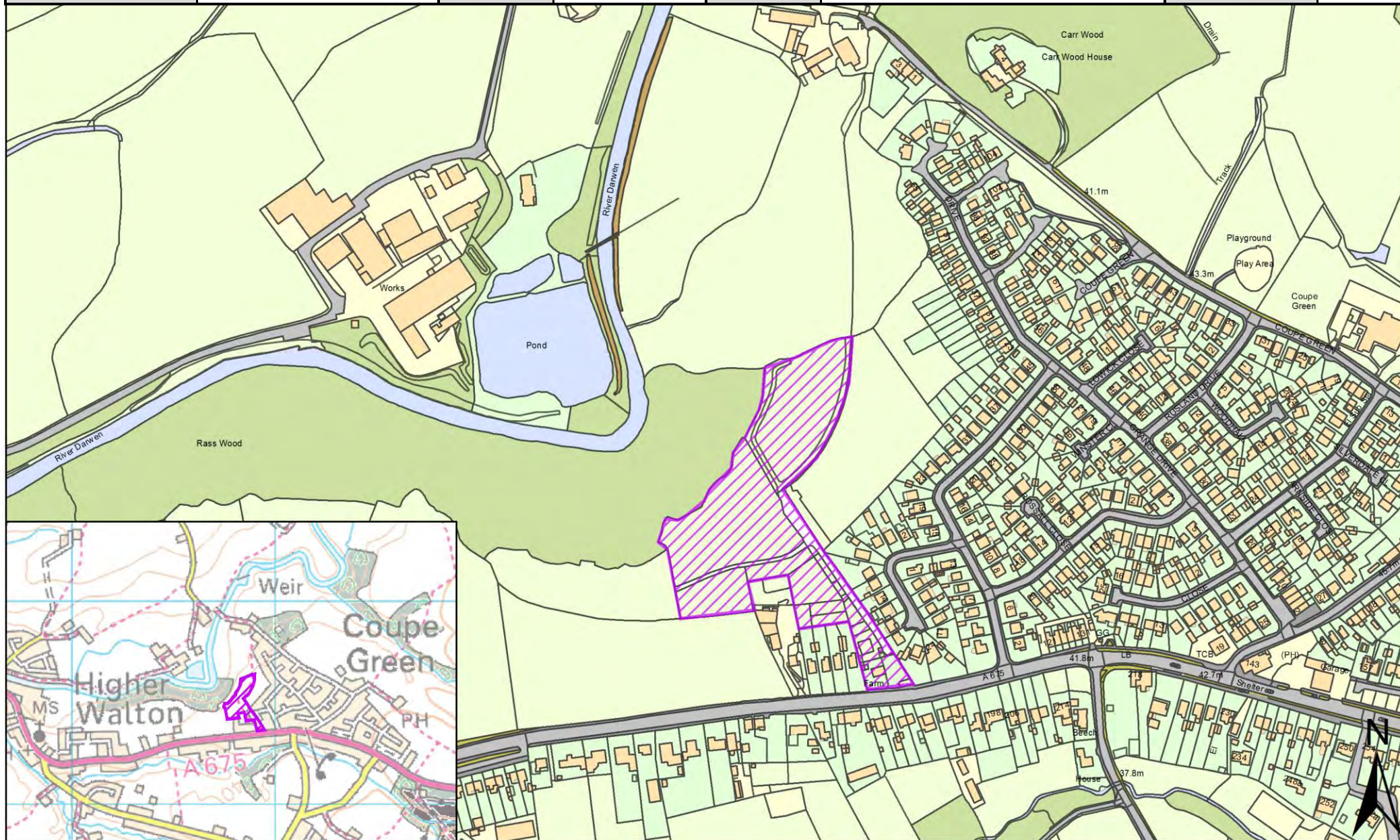
| | | | | | | | |
|------------------|--------------------------------------------------------|--------------------------|------------|----------|--------------|------|------------------------------|
| SHELAA REFERENCE | 19S019 | CALL FOR SITES REFERENCE | CLCFS00091 | DISTRICT | South Ribble | WARD | Coupe Green and Gregson Lane |
| ADDRESS | Land at Daub Hall Lane, Gregson Lane, Preston, PR5 0JT | | | | | | |
| EXISTING USE | Agriculture | SITE AREA | 3.83 | PROPOSAL | Housing | | PAGE NUMBER 73 |



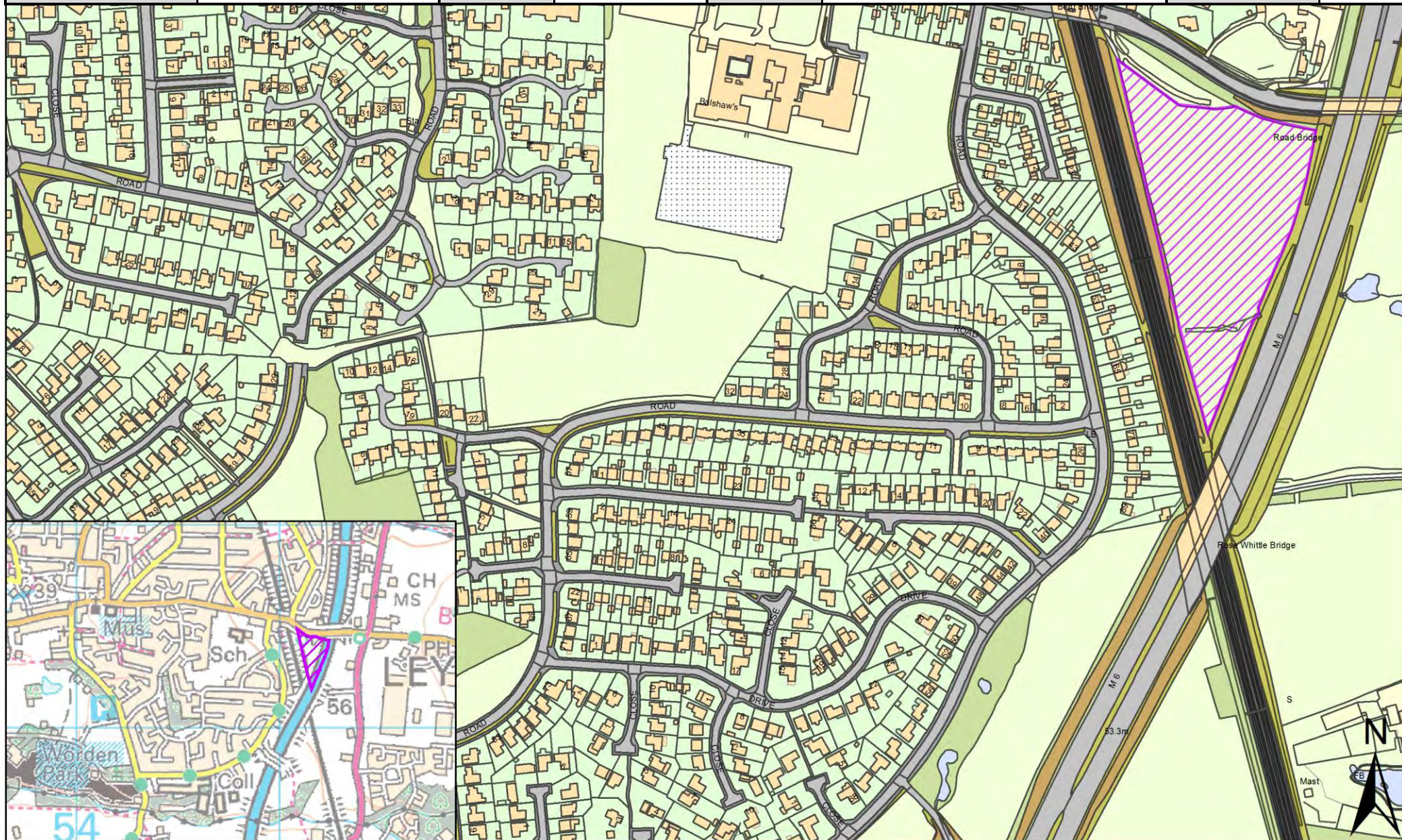
| | | | | | | | |
|------------------|---------------------------------------------------------------|--------------------------|------------|----------|--------------|-------------|------------------------------|
| SHELAA REFERENCE | 19S028 | CALL FOR SITES REFERENCE | CLCFS00115 | DISTRICT | South Ribble | WARD | Coupe Green and Gregson Lane |
| ADDRESS | Pear Tree Farm, Hoghton Lane, Higher Walton, Preston, PR5 4EH | | | | | | |
| EXISTING USE | Residential | SITE AREA | 0.26 | PROPOSAL | Housing | PAGE NUMBER | 74 |



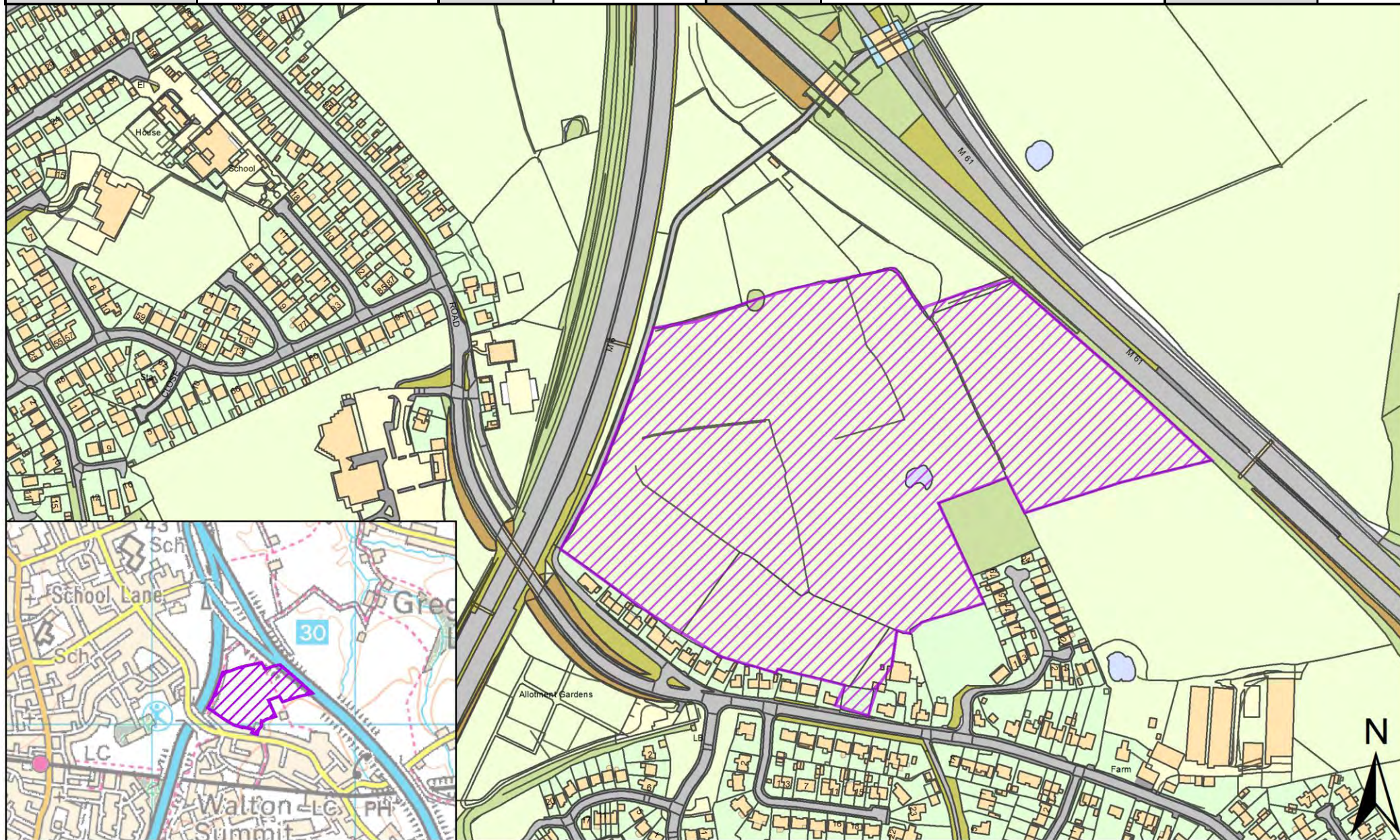
| | | | | | | | |
|------------------|---------------------------------------------------------------|--------------------------|------------|----------|--------------|-------------|------------------------------|
| SHELAA REFERENCE | 19S049 | CALL FOR SITES REFERENCE | CLCFS00182 | DISTRICT | South Ribble | WARD | Coupe Green and Gregson Lane |
| ADDRESS | Pear Tree Farm, Hoghton Lane, Higher Walton, Preston, PR5 4EH | | | | | | |
| EXISTING USE | Agriculture | SITE AREA | 1.97 | PROPOSAL | Housing | PAGE NUMBER | 75 |



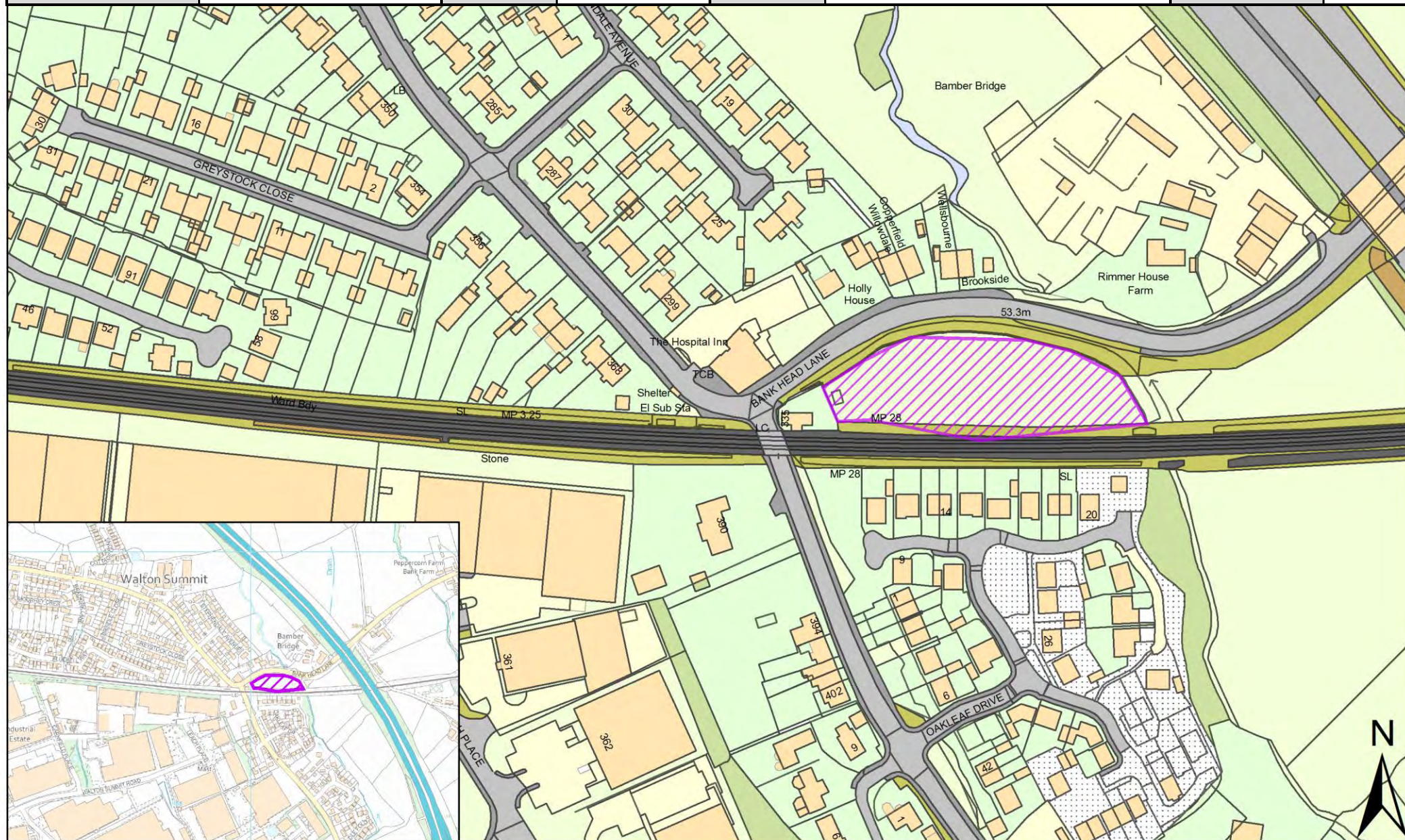
| | | | | | | | |
|------------------|------------------------------------------------|--------------------------|------------|----------|--------------|-------------|------------------------------|
| SHELAA REFERENCE | 19S086 | CALL FOR SITES REFERENCE | CLCFS00337 | DISTRICT | South Ribble | WARD | Coupe Green and Gregson Lane |
| ADDRESS | Land Bound by Heald House Road and M6, PR5 0JD | | | | | | |
| EXISTING USE | Agriculture | SITE AREA | 2.15 | PROPOSAL | Housing | PAGE NUMBER | 76 |



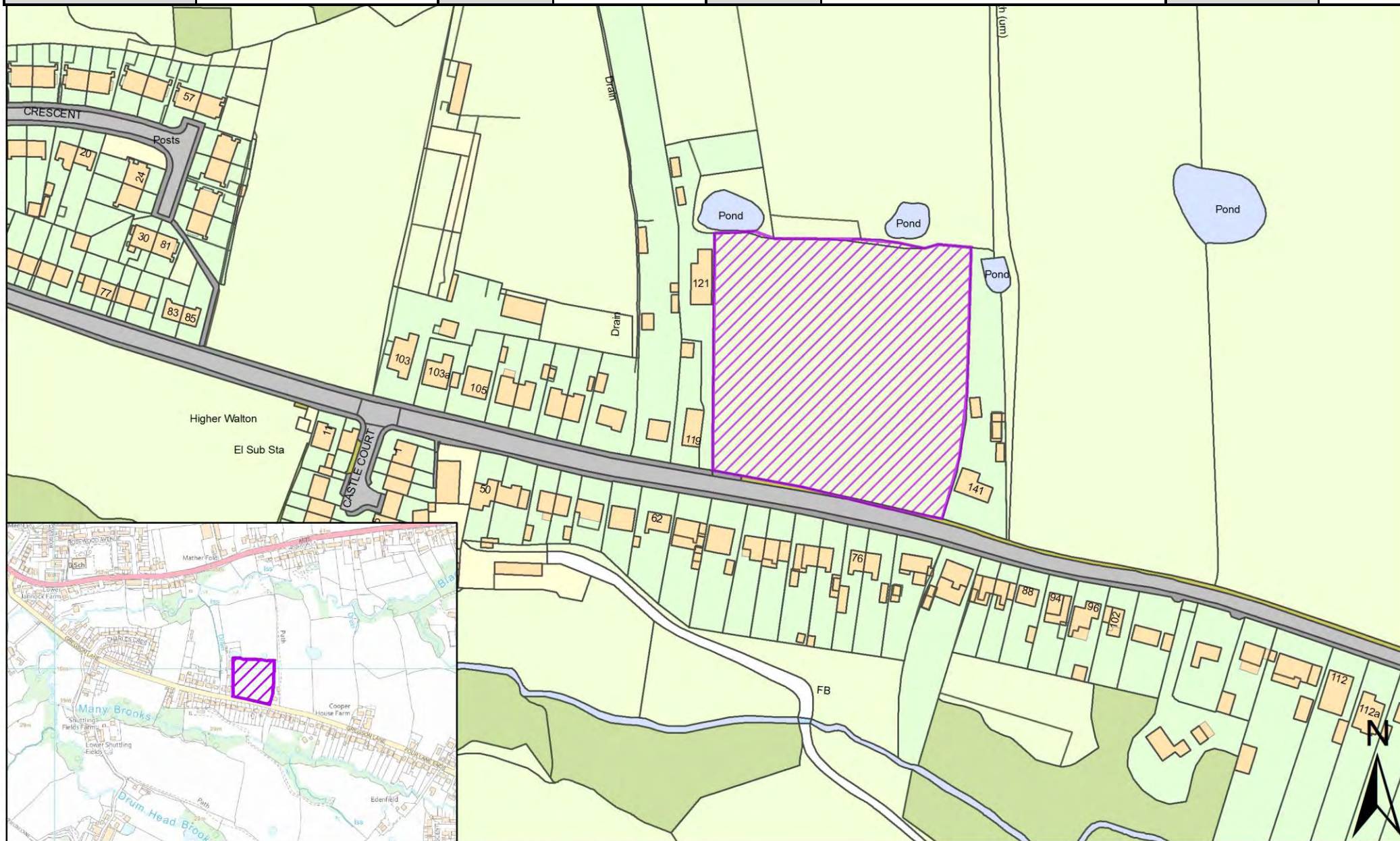
| | | | | | | | |
|------------------|--------------------------------------------------------------|--------------------------|------------|----------|--------------|-------------|------------------------------|
| SHELAA REFERENCE | 19S087 | CALL FOR SITES REFERENCE | CLCFS00339 | DISTRICT | South Ribble | WARD | Coupe Green and Gregson Lane |
| ADDRESS | Land to the Rear of 215 Brindle Road, Bamber Bridge, PR5 6YL | | | | | | |
| EXISTING USE | Agriculture | SITE AREA | 9.82 | PROPOSAL | Housing | PAGE NUMBER | 77 |



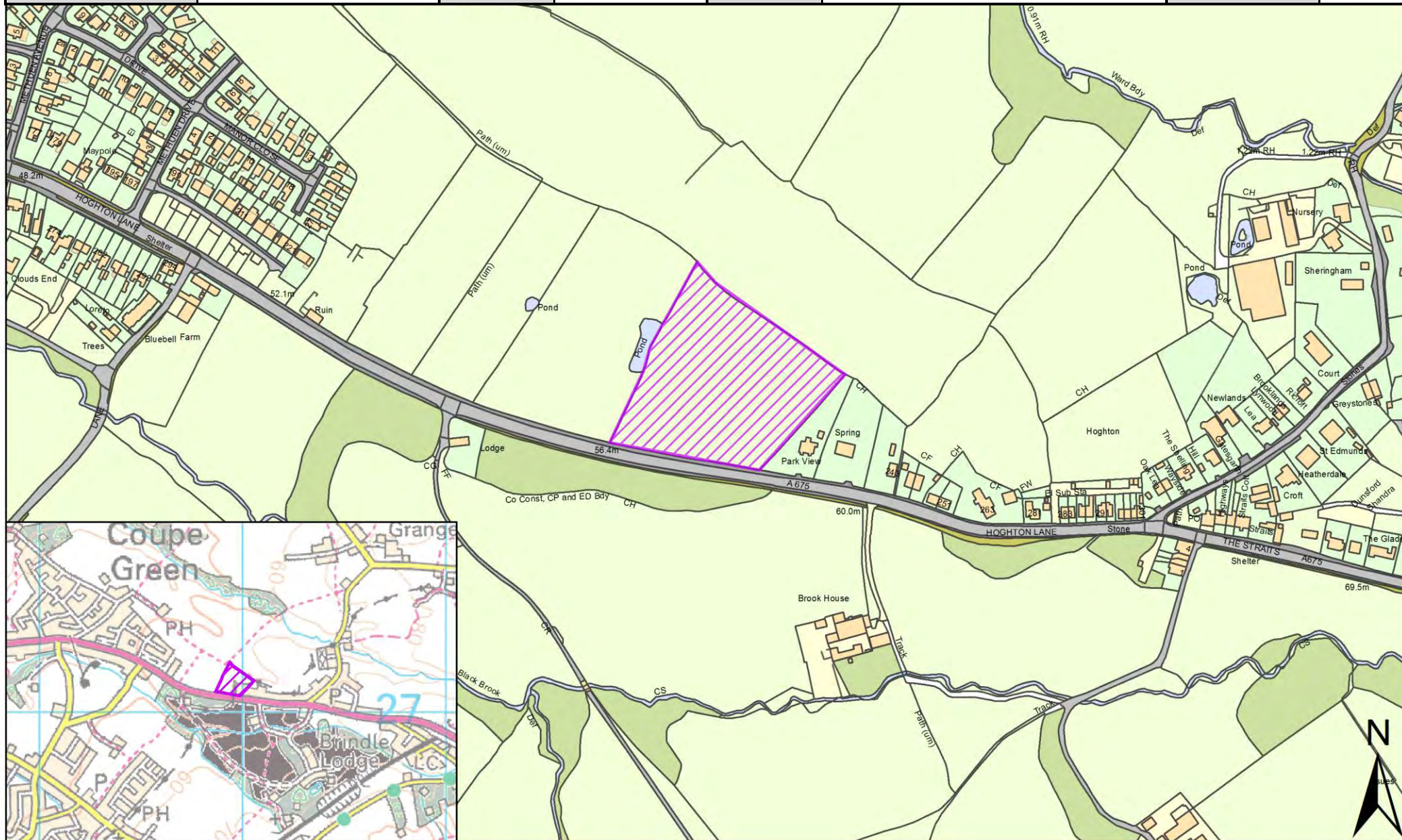
| | | | | | | | |
|------------------|------------------------------------------------|--------------------------|------------|----------|--------------|------|------------------------------|
| SHELAA REFERENCE | 19S108 | CALL FOR SITES REFERENCE | CLCFS00387 | DISTRICT | South Ribble | WARD | Coupe Green and Gregson Lane |
| ADDRESS | Hospital Crossing, off Bank Head Lane, PR5 6YP | | | | | | |
| EXISTING USE | Vacant | SITE AREA | 0.38 | PROPOSAL | Housing | | PAGE NUMBER 78 |



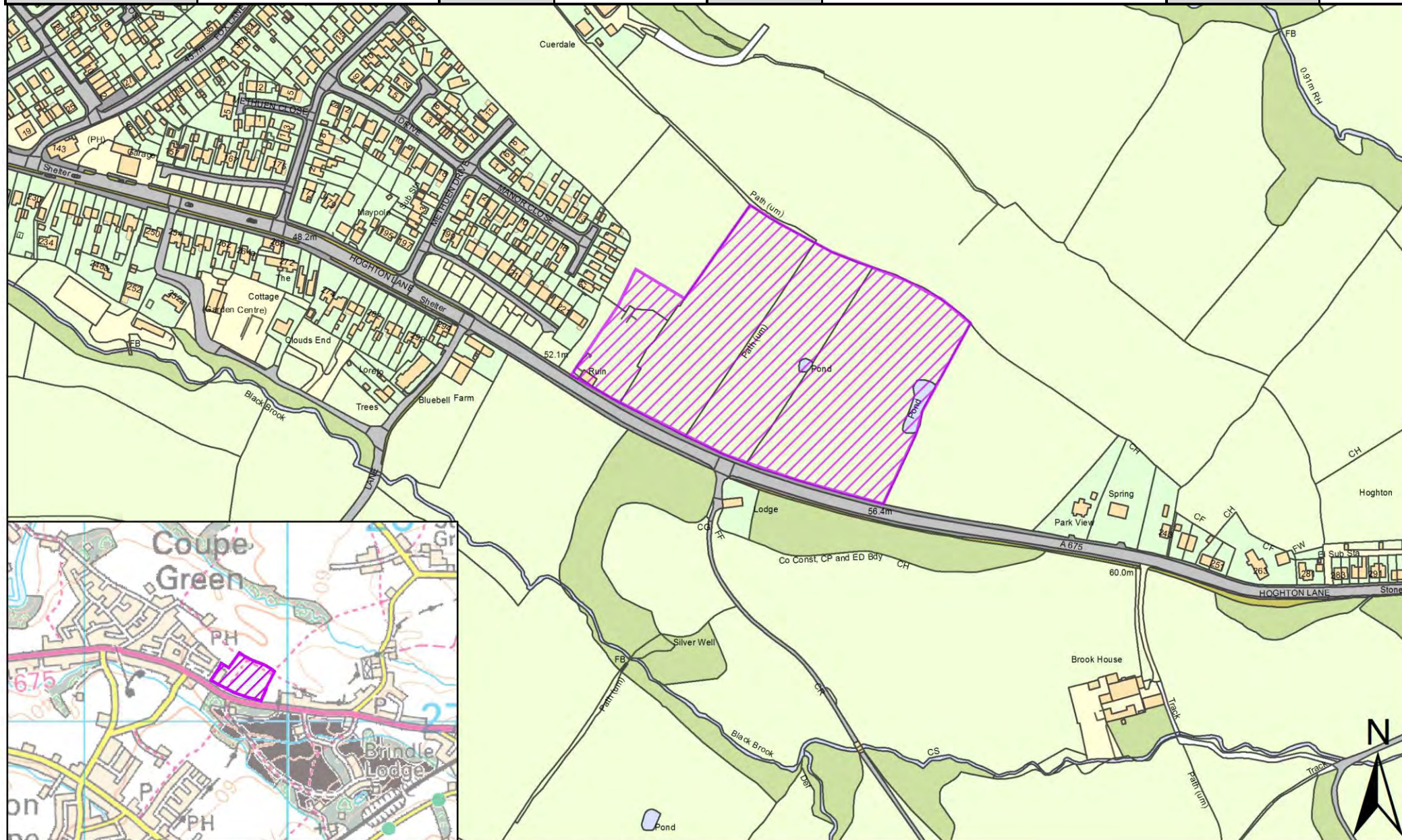
| | | | | | | | |
|------------------|--------------------------------------------------------------|--------------------------|------------|----------|--------------|-------------|------------------------------|
| SHELAA REFERENCE | 19S114 | CALL FOR SITES REFERENCE | CLCFS00398 | DISTRICT | South Ribble | WARD | Coupe Green and Gregson Lane |
| ADDRESS | Land Between 119-141 Gregson Lane, Hoghton, Preston, PR5 0LB | | | | | | |
| EXISTING USE | Agriculture | SITE AREA | 1.00 | PROPOSAL | Housing | PAGE NUMBER | 79 |



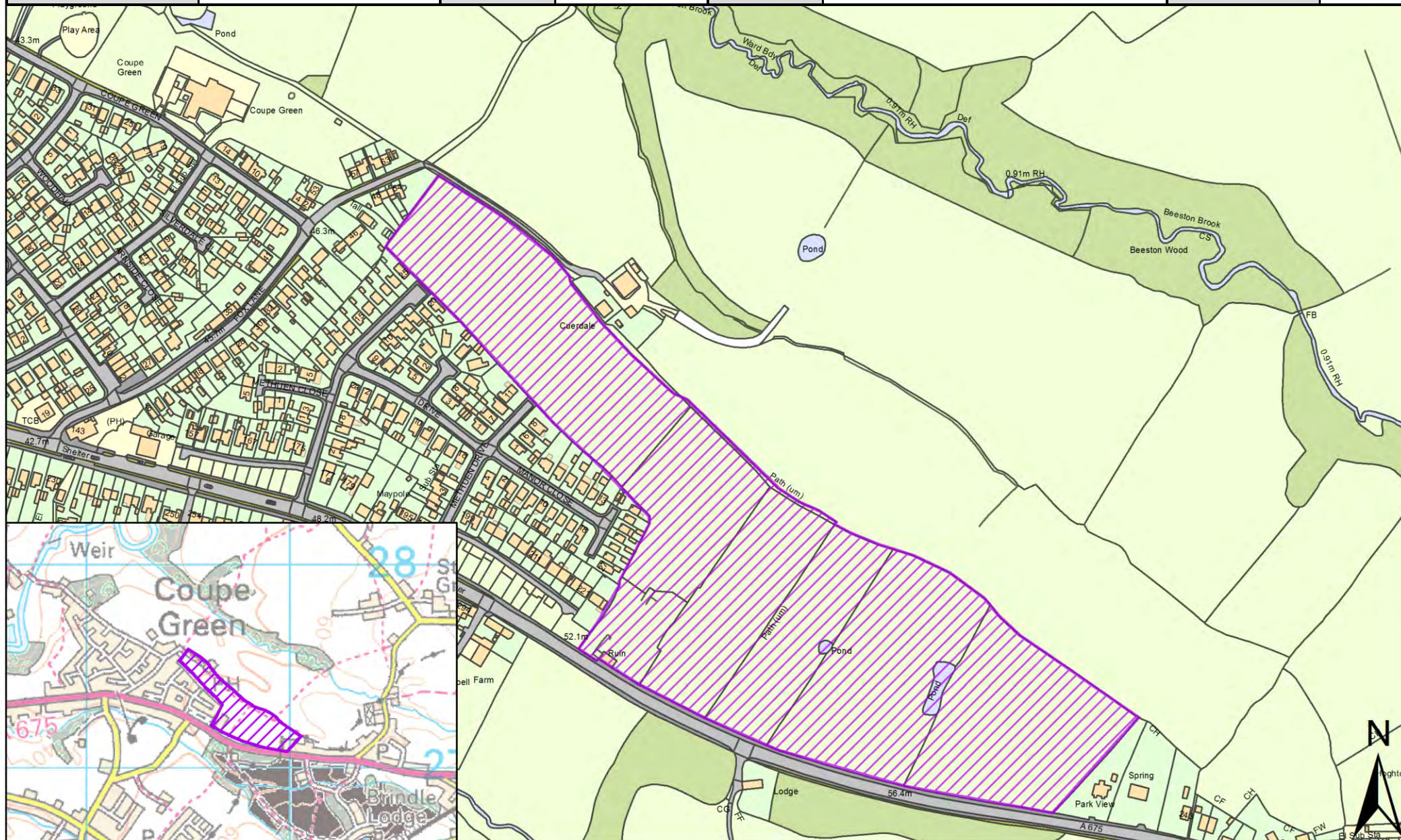
| | | | | | | | |
|------------------|---------------------------------------------------------|--------------------------|-------------|----------|--------------|-------------|------------------------------|
| SHELAA REFERENCE | 19S133 | CALL FOR SITES REFERENCE | CLCFS00473b | DISTRICT | South Ribble | WARD | Coupe Green and Gregson Lane |
| ADDRESS | Land at Olive Farm, Hoghton Lane, South Ribble, PR5 0JJ | | | | | | |
| EXISTING USE | Vacant | SITE AREA | 1.66 | PROPOSAL | Housing | PAGE NUMBER | 81 |



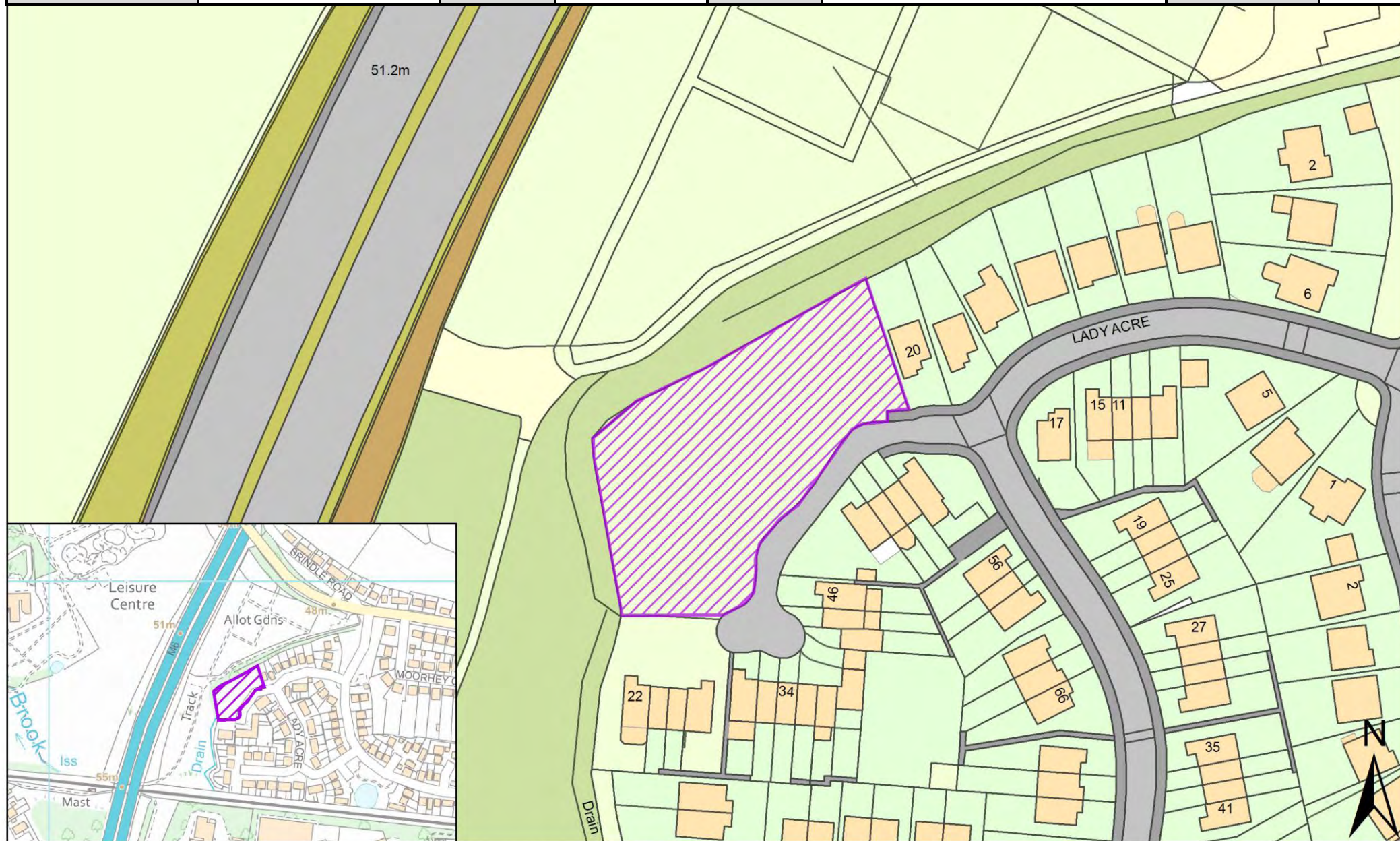
| | | | | | | | |
|------------------|----------------------------------------------------|--------------------------|-------------|----------|--------------|-------------|------------------------------|
| SHELAA REFERENCE | 19S155 | CALL FOR SITES REFERENCE | CLCFS00553b | DISTRICT | South Ribble | WARD | Coupe Green and Gregson Lane |
| ADDRESS | Land at Olive Farm, Hoghton Lane, Hoghton, PR5 0JJ | | | | | | |
| EXISTING USE | Agriculture | SITE AREA | 4.17 | PROPOSAL | Housing | PAGE NUMBER | 82 |



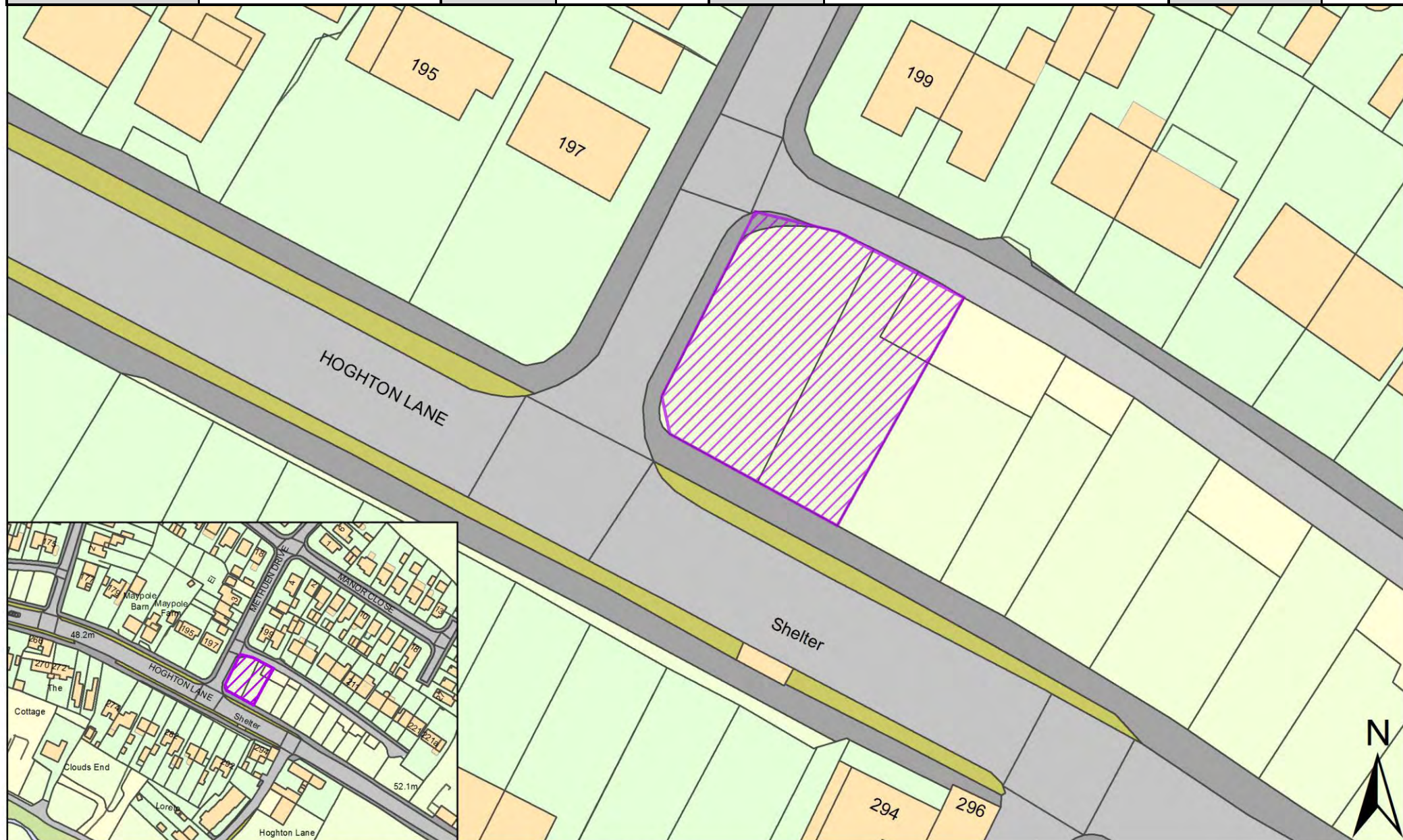
| | | | | | | | |
|------------------|-------------------------------------------------------------|--------------------------|----------------|----------|--------------|-------------|------------------------------|
| SHELAA REFERENCE | 19S178 | CALL FOR SITES REFERENCE | Not applicable | DISTRICT | South Ribble | WARD | Coupe Green and Gregson Lane |
| ADDRESS | Land at Olive Farm/North of Methuen Drive, Hoghton, PR5 0SP | | | | | | |
| EXISTING USE | Unused | SITE AREA | 2.24 | PROPOSAL | Housing | PAGE NUMBER | 83 |



| | | | | | | | |
|------------------|---------------------------------------|--------------------------|----------------|----------|--------------|------|------------------------------|
| SHELAA REFERENCE | 19S203 | CALL FOR SITES REFERENCE | Not applicable | DISTRICT | South Ribble | WARD | Coupe Green and Gregson Lane |
| ADDRESS | Land Adjacent to 20 Ladyacre, PR5 6XN | | | | | | |
| EXISTING USE | Vacant | SITE AREA | 0.23 | PROPOSAL | Housing | | PAGE NUMBER 84 |



| | | | | | | | |
|------------------|---------------------------------------------|--------------------------|----------------|----------|--------------|-------------|------------------------------|
| SHELAA REFERENCE | 19S242 | CALL FOR SITES REFERENCE | Not applicable | DISTRICT | South Ribble | WARD | Coupe Green and Gregson Lane |
| ADDRESS | Front of 199 Hoghton Lane, Hoghton, PR5 0JE | | | | | | |
| EXISTING USE | Vacant | SITE AREA | 0.05 | PROPOSAL | Housing | PAGE NUMBER | 85 |

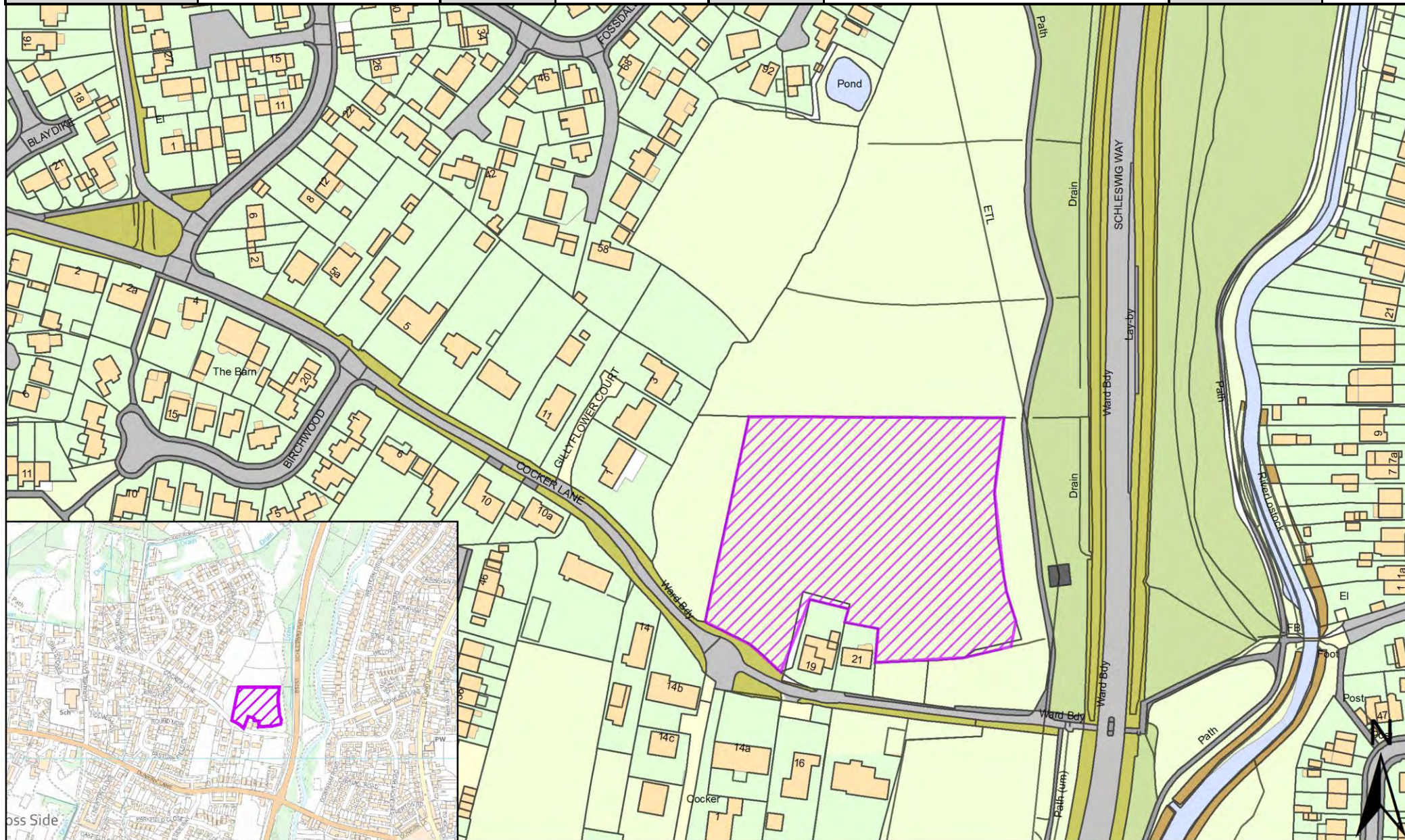


Site Plans: Earnshaw Bridge Ward, South Ribble

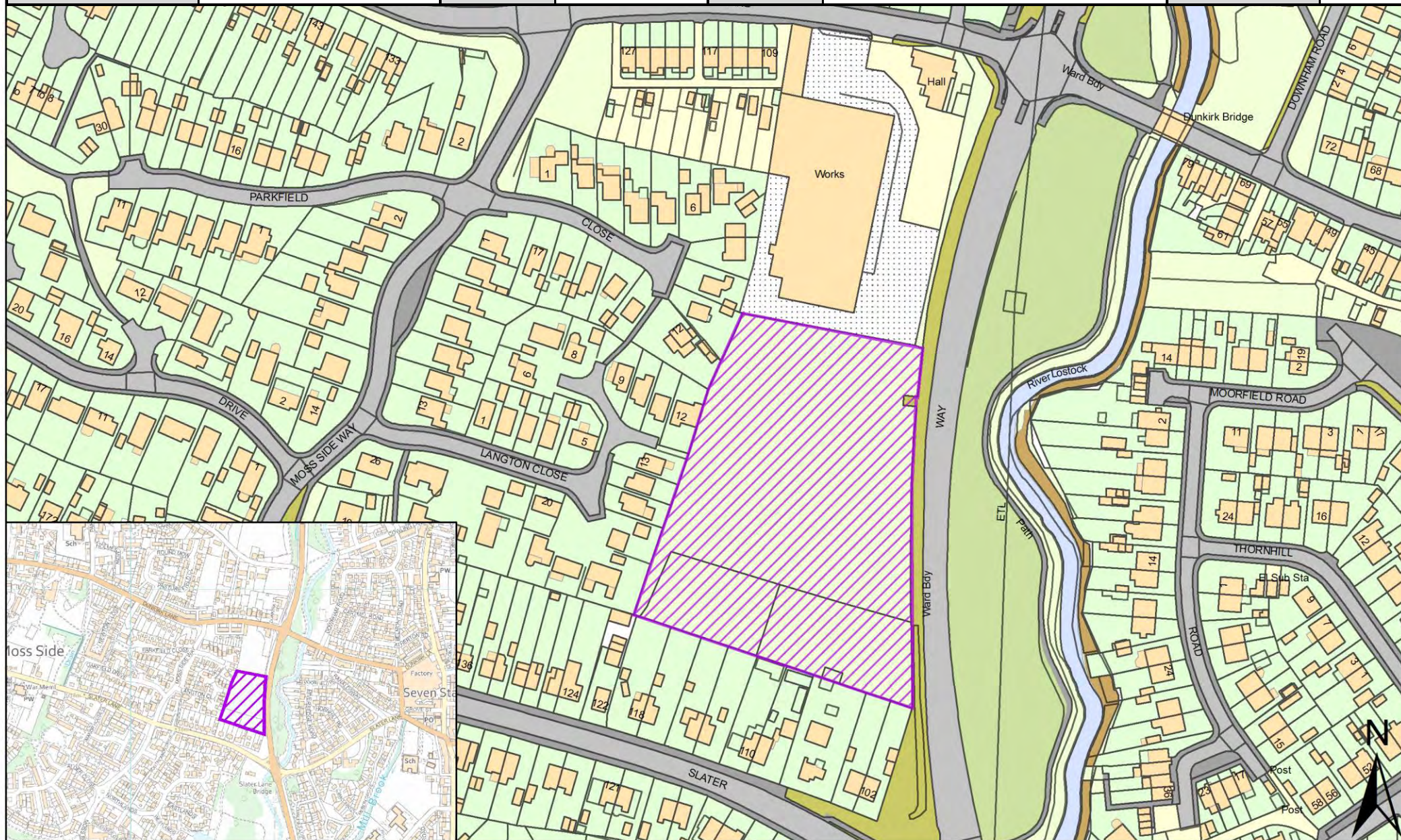
This section includes maps of the following sites.

| Call for Sites Reference | SHELAA Reference | Site Address | District | Ward | Site Area (Hectares) | Existing Use | Proposal |
|--------------------------|------------------|-------------------------------------------------------------------------|--------------|-----------------|----------------------|--------------|-----------------------------------|
| CLCFS00187 | 19S051 | Land at Cocker Lane, Leyland to the Rear of No 19 Cocker Lane, PR26 7SU | South Ribble | Earnshaw Bridge | 0.98 | Agriculture | Housing |
| <i>Not applicable</i> | 19S168 | Rear of Dunkirk Mill/102-118, Slater Lane, Leyland, PR26 7XD | South Ribble | Earnshaw Bridge | 1.20 | Vacant | Housing |
| <i>Not applicable</i> | 19S175 | Land Adjacent 22 Cowling Lane, Leyland, PR25 1XP | South Ribble | Earnshaw Bridge | 0.04 | Vacant | Housing |
| <i>Not applicable</i> | 19S193 | Land Rear of Pasturefield Close, PR26 7RU | South Ribble | Earnshaw Bridge | 0.73 | Vacant | Housing |
| <i>Not applicable</i> | 19S210 | Land on West Side of Mill Street, PR25 1AW | South Ribble | Earnshaw Bridge | 0.18 | Vacant | Housing |
| <i>Not applicable</i> | 19S250 | Land off Emnie Lane, PR26 7SE | South Ribble | Earnshaw Bridge | 20.20 | Vacant | Mixed Use: Housing and Employment |

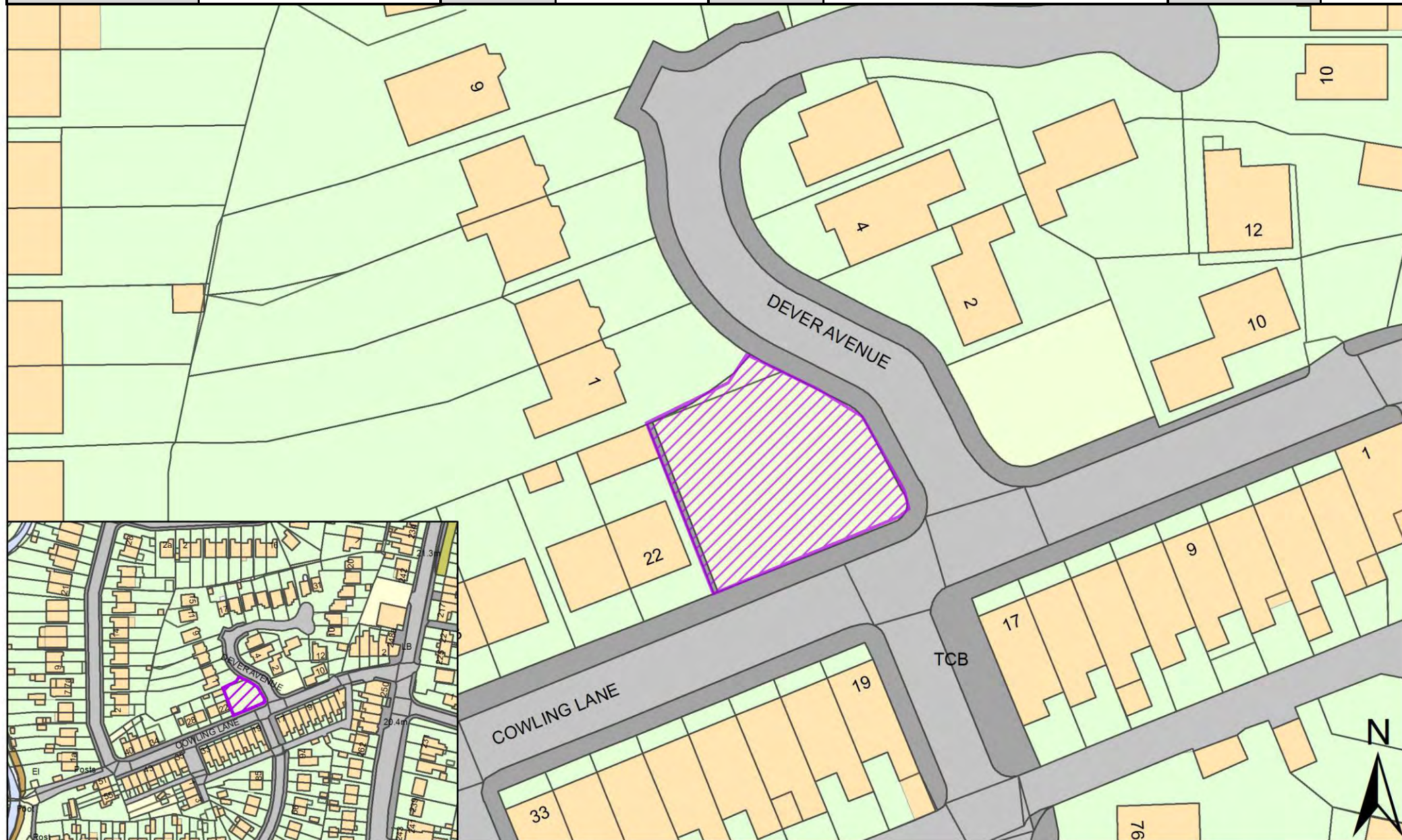
| | | | | | | | |
|------------------|-------------------------------------------------------------------------|--------------------------|------------|----------|--------------|-------------|-----------------|
| SHELAA REFERENCE | 19S051 | CALL FOR SITES REFERENCE | CLCFS00187 | DISTRICT | South Ribble | WARD | Earnshaw Bridge |
| ADDRESS | Land at Cocker Lane, Leyland to the Rear of No 19 Cocker Lane, PR26 7SU | | | | | | |
| EXISTING USE | Agriculture | SITE AREA | 0.98 | PROPOSAL | Housing | PAGE NUMBER | 87 |



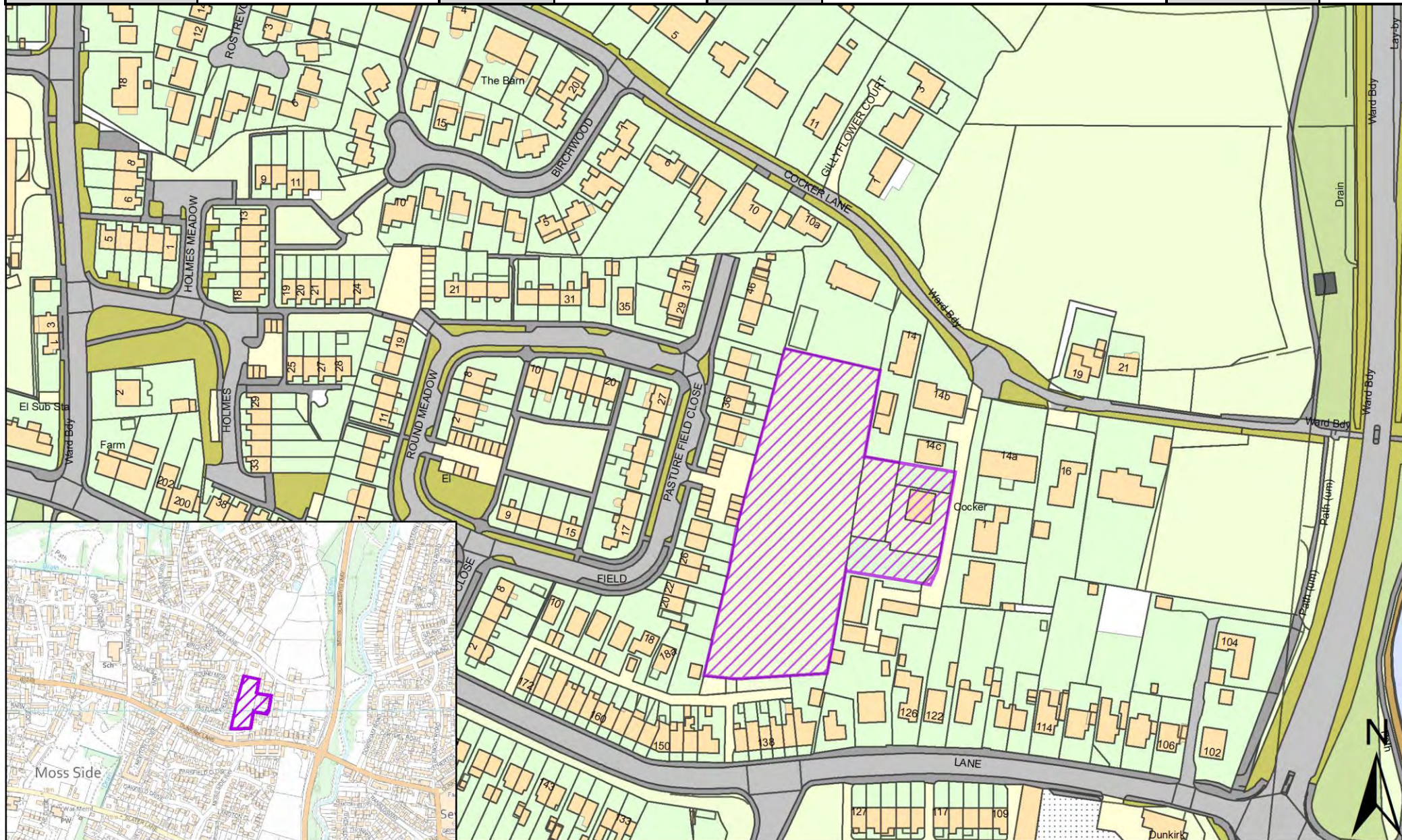
| | | | | | | | |
|------------------|--------------------------------------------------------------|--------------------------|----------------|----------|--------------|-------------|-----------------|
| SHELAA REFERENCE | 19S168 | CALL FOR SITES REFERENCE | Not applicable | DISTRICT | South Ribble | WARD | Earnshaw Bridge |
| ADDRESS | Rear of Dunkirk Mill/102-118, Slater Lane, Leyland, PR26 7XD | | | | | | |
| EXISTING USE | Vacant | SITE AREA | 1.20 | PROPOSAL | Housing | PAGE NUMBER | 88 |



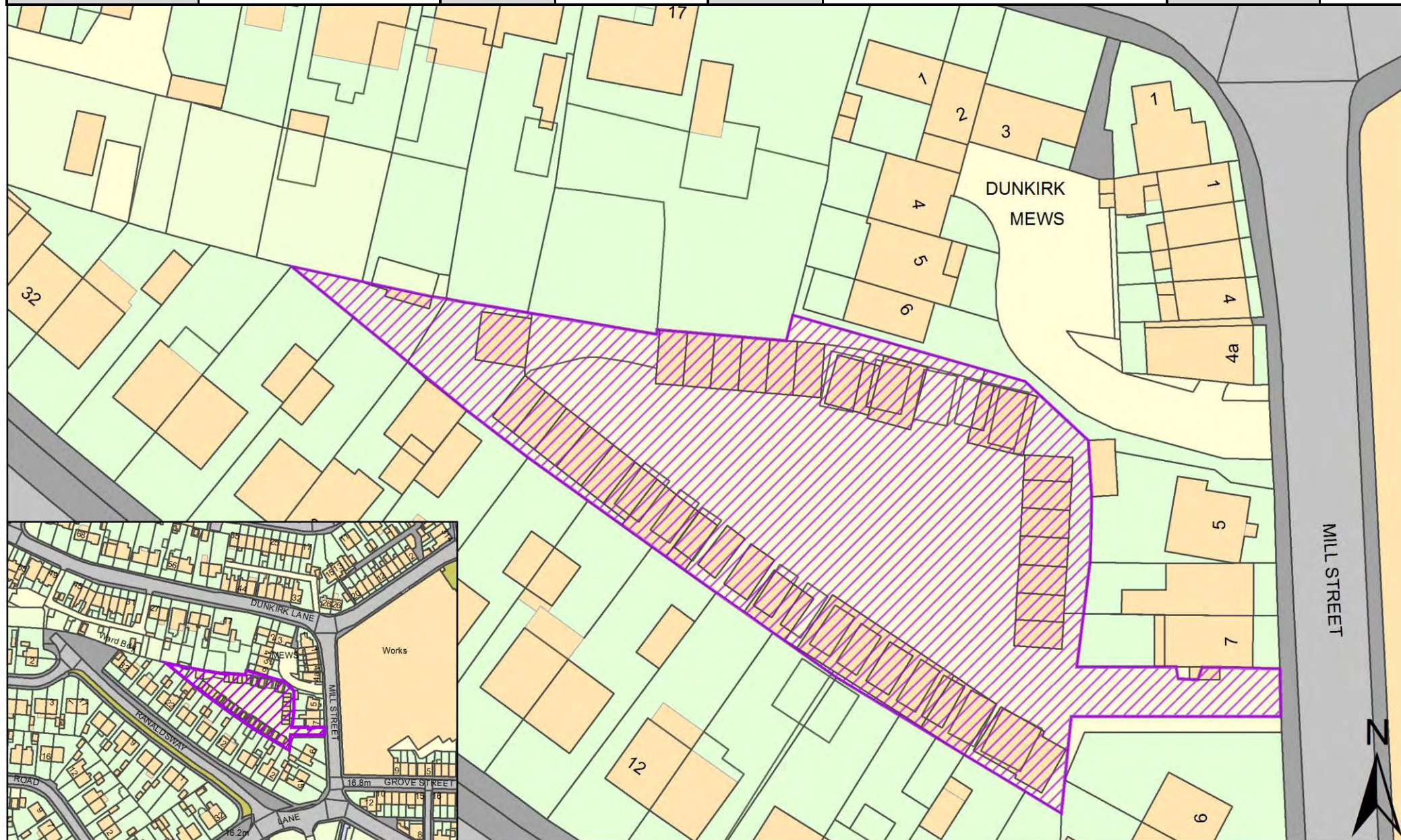
| | | | | | | | |
|------------------|--------------------------------------------------|--------------------------|----------------|----------|--------------|-------------|-----------------|
| SHELAA REFERENCE | 19S175 | CALL FOR SITES REFERENCE | Not applicable | DISTRICT | South Ribble | WARD | Earnshaw Bridge |
| ADDRESS | Land Adjacent 22 Cowling Lane, Leyland, PR25 1XP | | | | | | |
| EXISTING USE | Vacant | SITE AREA | 0.04 | PROPOSAL | Housing | PAGE NUMBER | 89 |



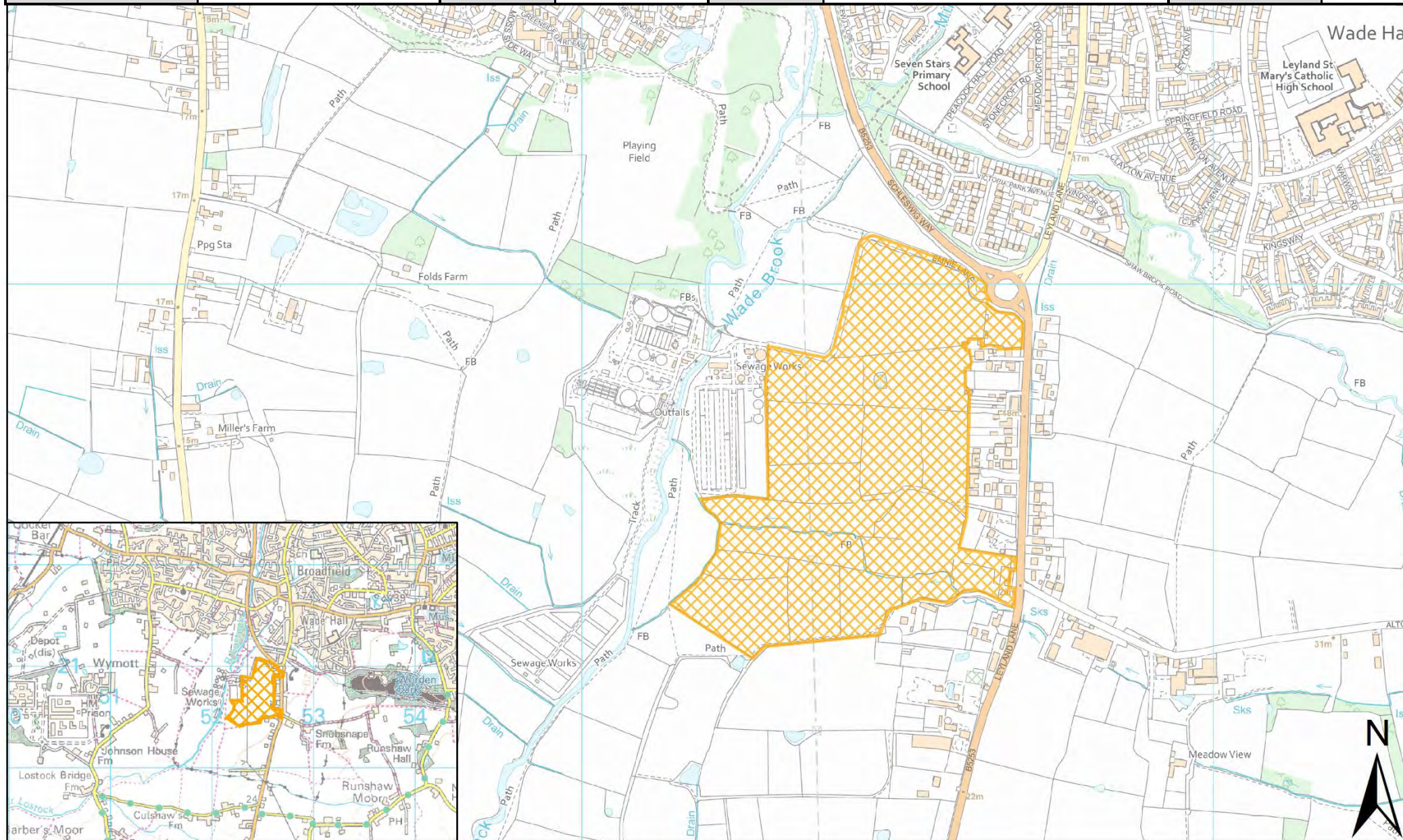
| | | | | | | | |
|------------------|-------------------------------------------|--------------------------|----------------|----------|--------------|-------------|-----------------|
| SHELAA REFERENCE | 19S193 | CALL FOR SITES REFERENCE | Not applicable | DISTRICT | South Ribble | WARD | Earnshaw Bridge |
| ADDRESS | Land Rear of Pasturefield Close, PR26 7RU | | | | | | |
| EXISTING USE | Vacant | SITE AREA | 0.73 | PROPOSAL | Housing | PAGE NUMBER | 90 |



| | | | | | | | |
|------------------|--------------------------------------------|--------------------------|----------------|----------|--------------|-------------|-----------------|
| SHELAA REFERENCE | 19S210 | CALL FOR SITES REFERENCE | Not applicable | DISTRICT | South Ribble | WARD | Earnshaw Bridge |
| ADDRESS | Land on West Side of Mill Street, PR25 1AW | | | | | | |
| EXISTING USE | Vacant | SITE AREA | 0.18 | PROPOSAL | Housing | PAGE NUMBER | 91 |



| | | | | | | | |
|------------------|-------------------------------|--------------------------|----------------|----------|-----------------------------------|-------------|-----------------|
| SHELAA REFERENCE | 19S250 | CALL FOR SITES REFERENCE | Not applicable | DISTRICT | South Ribble | WARD | Earnshaw Bridge |
| ADDRESS | Land off Emnie Lane, PR26 7SE | | | | | | |
| EXISTING USE | Vacant | SITE AREA | 20.20 | PROPOSAL | Mixed Use: Housing and Employment | PAGE NUMBER | 92 |

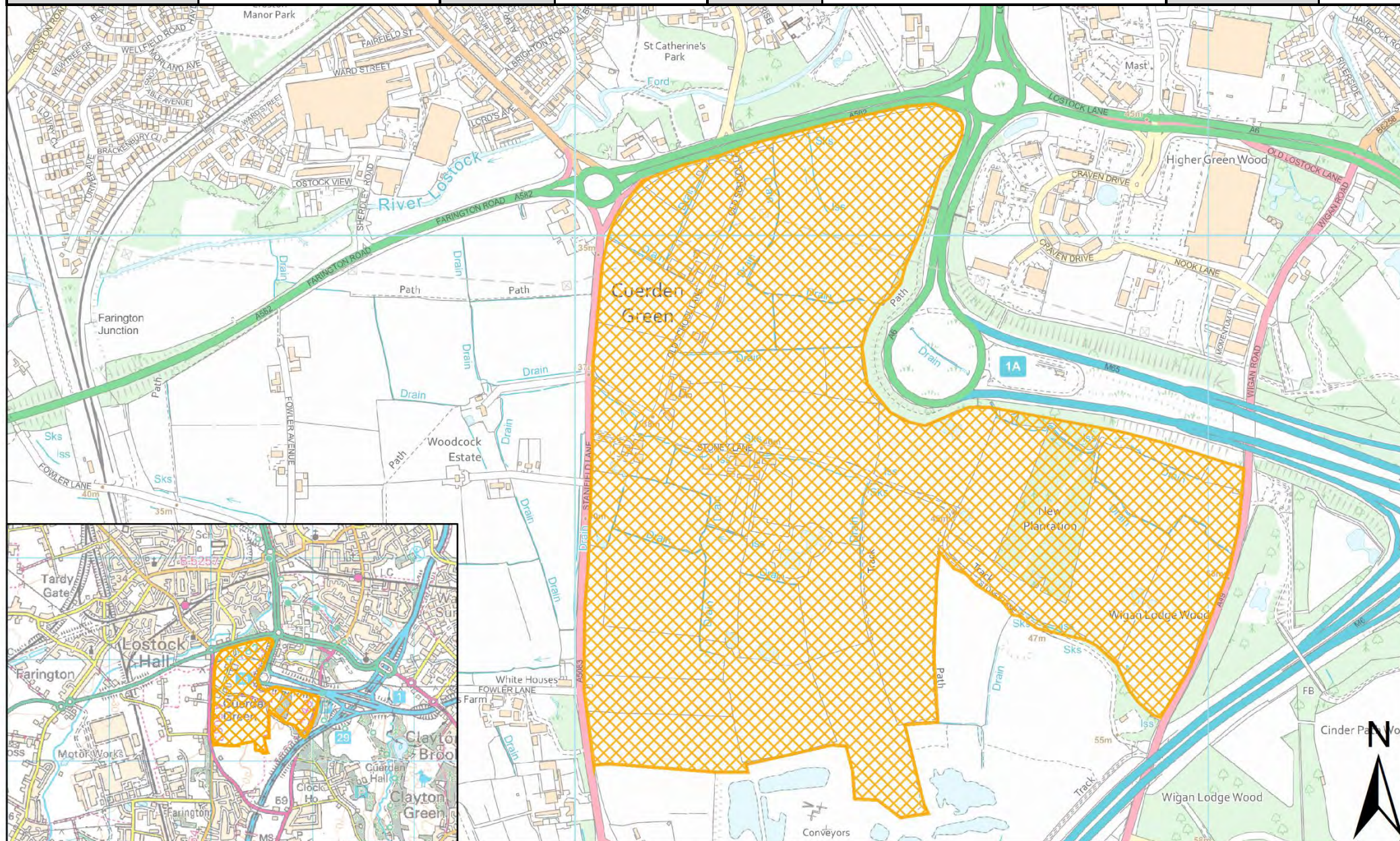


Site Plans: Farington East Ward, South Ribble

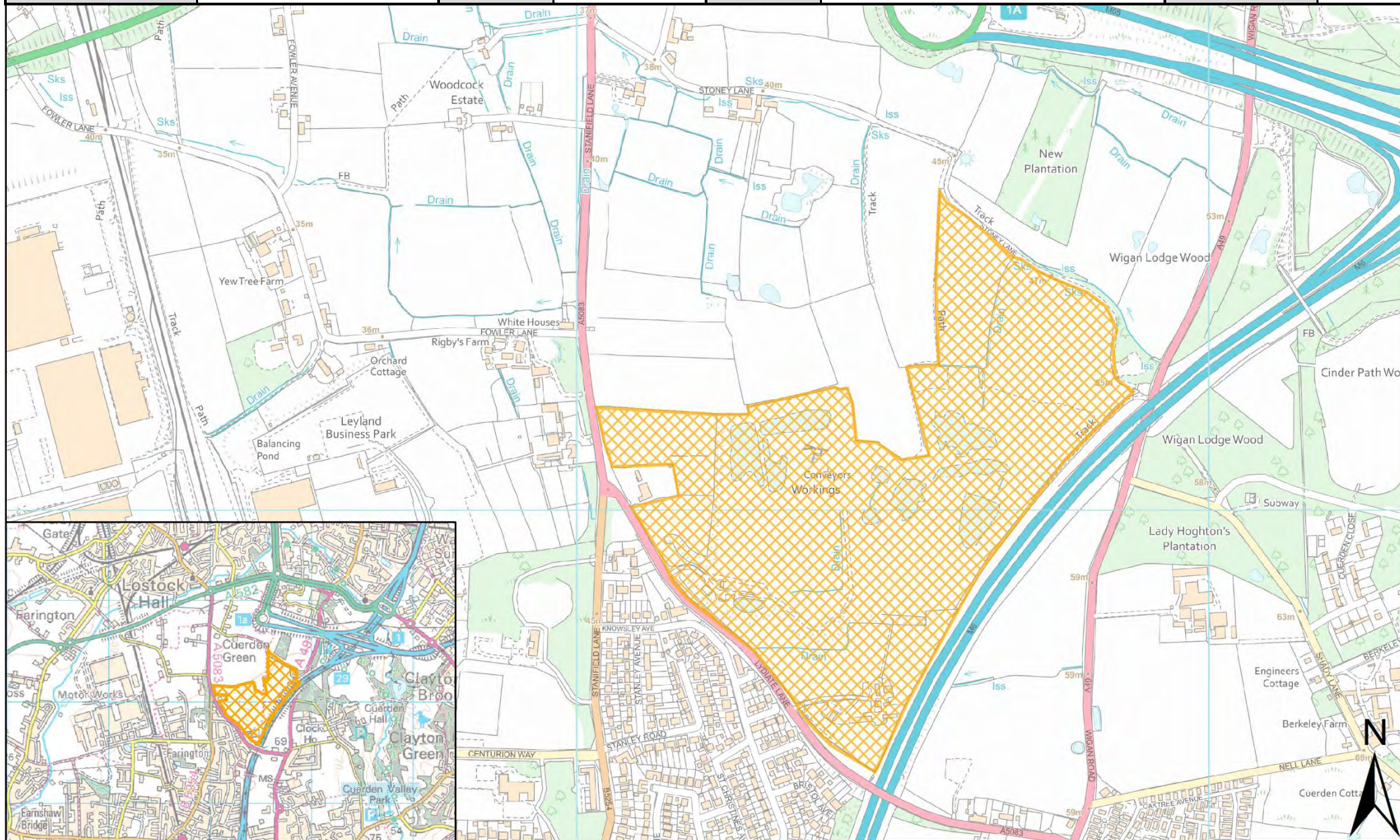
This section includes plans of the following sites.

| Call for Sites Reference | SHELAA Reference | Site Address | District | Ward | Site Area (Hectares) | Existing Use | Proposal |
|--------------------------|------------------|----------------------------------------------------------------------------------------------------------------|--------------|----------------|----------------------|--------------|-----------------------------------|
| CLCFS00193 | 19S052 | Cuerden Strategic Site, PR5 5XQ | South Ribble | Farington East | 66.56 | Unused | Mixed Use: Housing and Employment |
| CLCFS00208 | 19S059 | Land South of Lydiate Lane, Farington, PR25 4QZ | South Ribble | Farington East | 31.04 | Agriculture | Mixed Use: Housing and Employment |
| CLCFS00370 | 19S100 | Cuerden Valley Park, Land to the east of Wigan Road and South of Lostock Lane, Bamber Bridge, Preston PR5 6AS | South Ribble | Farington East | 14.73 | Other | Other |
| CLCFS00378 | 19S104 | Cuerden Valley Park, Land to the East of Wigan Road and South of Lostock Lane, Bamber Bridge, Preston, PR5 6AS | South Ribble | Farington East | 14.73 | Other | Employment |
| CLCFS00415 | 19S120 | Farrington Estate, Lostock Hall, Preston, PR5 5XT | South Ribble | Farington East | 40.31 | Agriculture | Mixed Use: Housing and Employment |
| CLCFS00488b | 19S141 | Land North and South of Fowler Lane, Farington, Leyland, PR25 3RJ | South Ribble | Farington East | 9.09 | Agriculture | Mixed Use: Housing and Employment |
| <i>Not applicable</i> | 19S190 | Land Adjacent to Leyland Business Park, Farington, PR25 4UA | South Ribble | Farington East | 2.10 | Unused | Employment |
| <i>Not applicable</i> | 19S201 | Farington Saw Mills, Stanifield Lane, PR25 4QA | South Ribble | Farington East | 0.34 | Employment | Housing |
| <i>Not applicable</i> | 19S216 | Land at Rear of 24-56 Stanifield Lane, PR25 4GA | South Ribble | Farington East | 0.50 | Vacant | Housing |

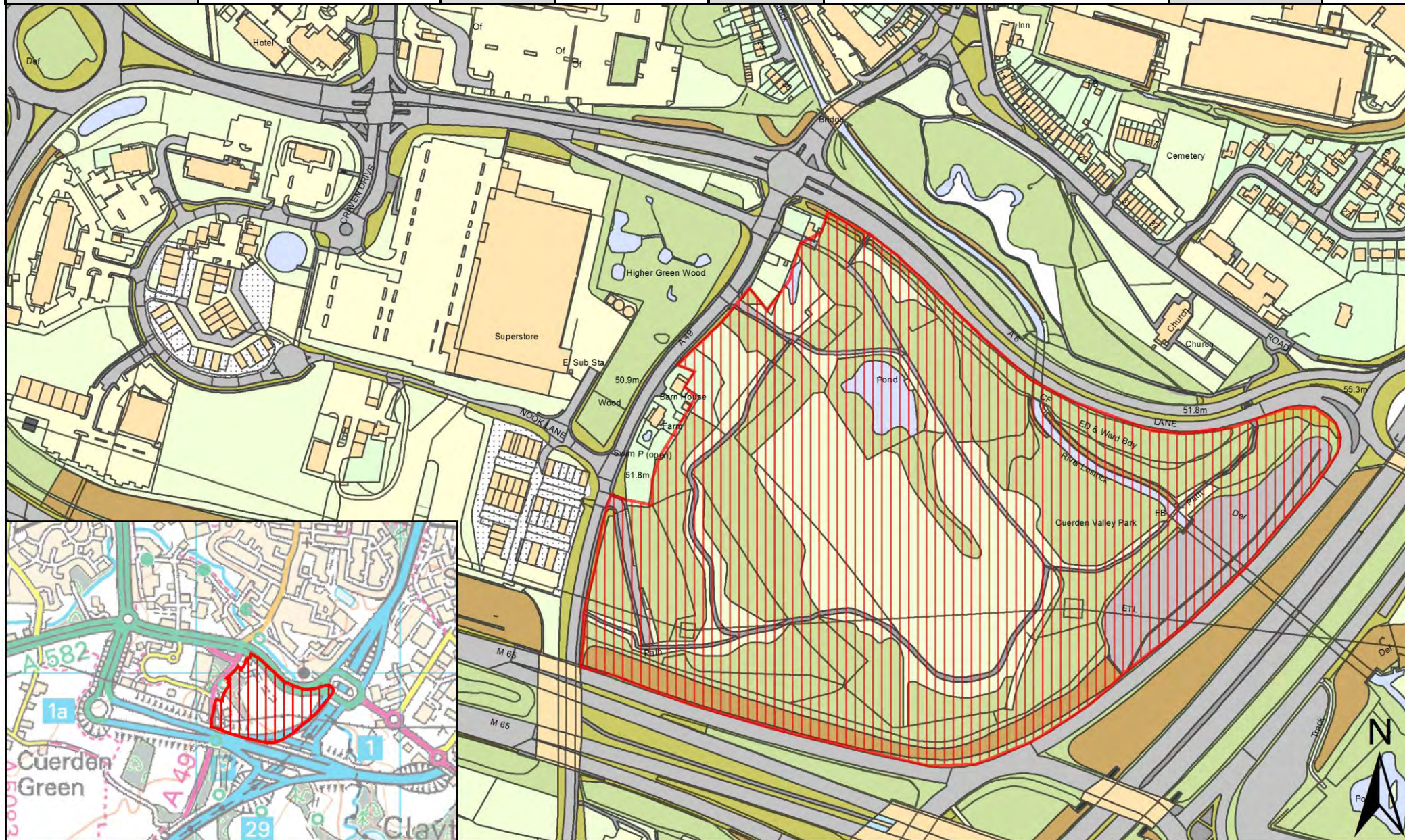
| | | | | | | | |
|------------------|---------------------------------|--------------------------|------------|----------|-----------------------------------|-------------|----------------|
| SHELAA REFERENCE | 19S052 | CALL FOR SITES REFERENCE | CLCFS00193 | DISTRICT | South Ribble | WARD | Farington East |
| ADDRESS | Cuerden Strategic Site, PR5 5XQ | | | | | | |
| EXISTING USE | Unused | SITE AREA | 66.56 | PROPOSAL | Mixed Use: Housing and Employment | PAGE NUMBER | 94 |



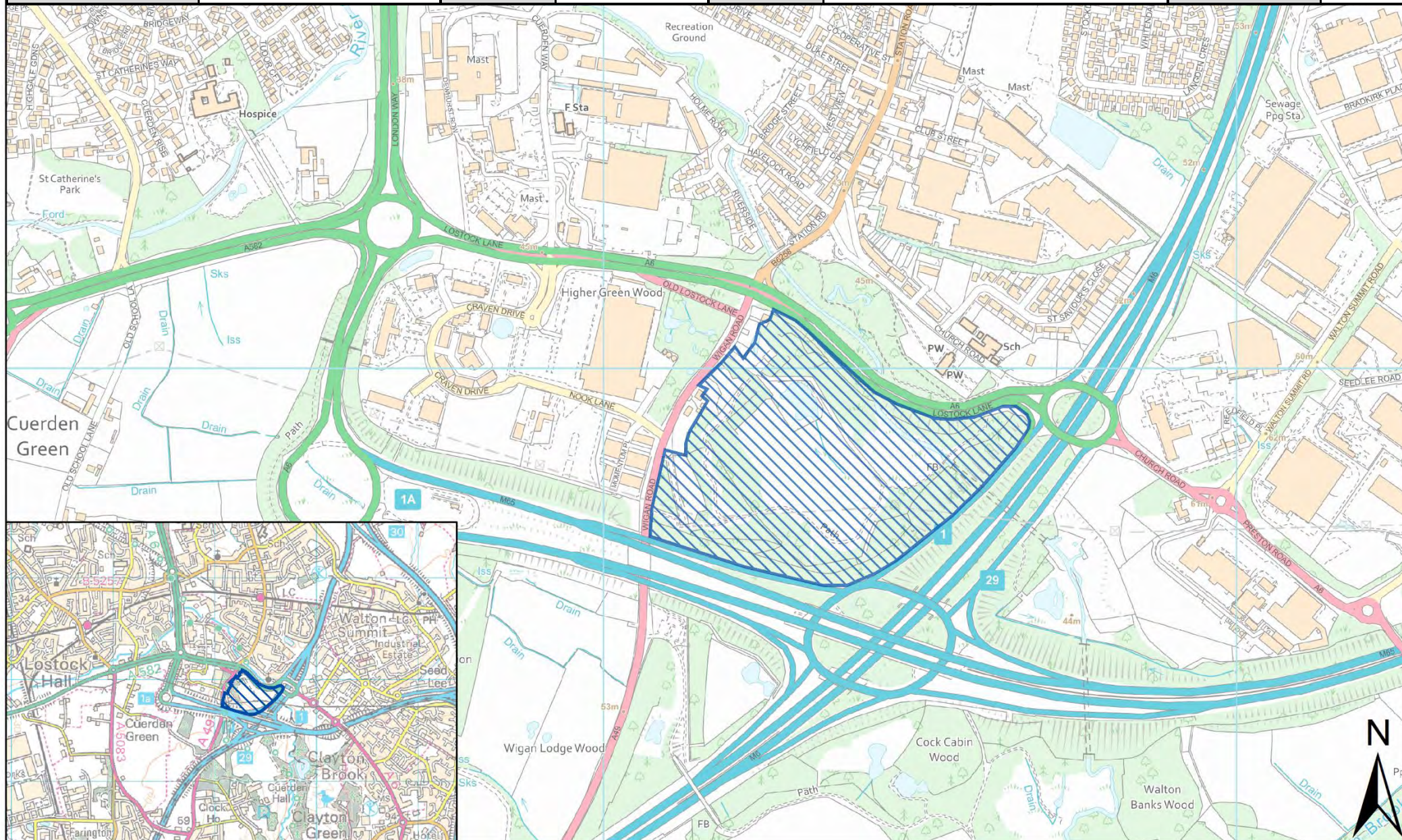
| | | | | | | | |
|------------------|-------------------------------------------------|--------------------------|------------|----------|-----------------------------------|-------------|----------------|
| SHELAA REFERENCE | 19S059 | CALL FOR SITES REFERENCE | CLCFS00208 | DISTRICT | South Ribble | WARD | Farington East |
| ADDRESS | Land South of Lydiate Lane, Farington, PR25 4QZ | | | | | | |
| EXISTING USE | Agriculture | SITE AREA | 31.04 | PROPOSAL | Mixed Use: Housing and Employment | PAGE NUMBER | 95 |



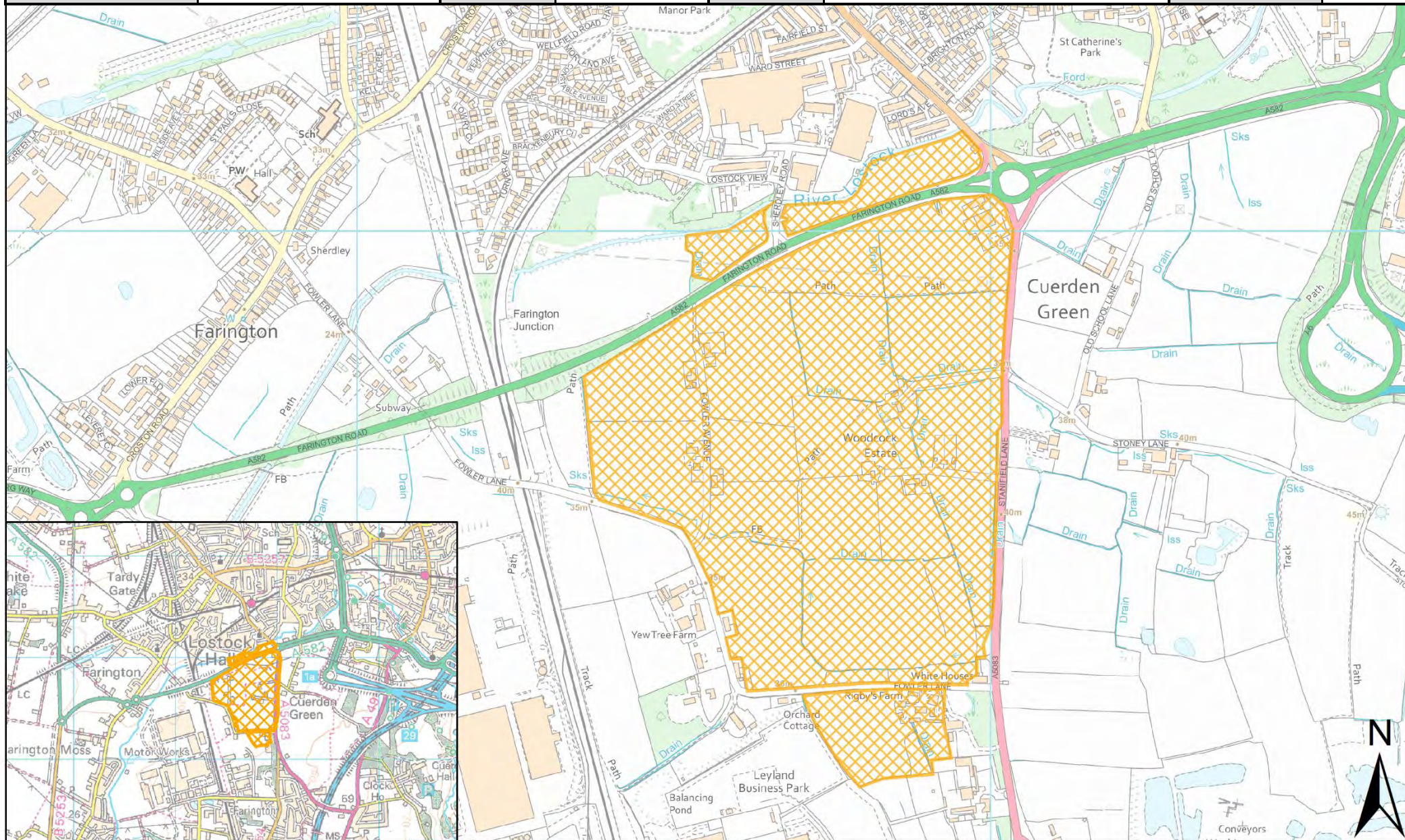
| | | | | | | | |
|------------------|---------------------------------------------------------------------------------------------------------------|--------------------------|------------|----------|--------------|-------------|----------------|
| SHELAA REFERENCE | 19S100 | CALL FOR SITES REFERENCE | CLCFS00370 | DISTRICT | South Ribble | WARD | Farington East |
| ADDRESS | Cuerden Valley Park, Land to the east of Wigan Road and South of Lostock Lane, Bamber Bridge, Preston PR5 6AS | | | | | | |
| EXISTING USE | Other | SITE AREA | 14.73 | PROPOSAL | Other | PAGE NUMBER | 96 |



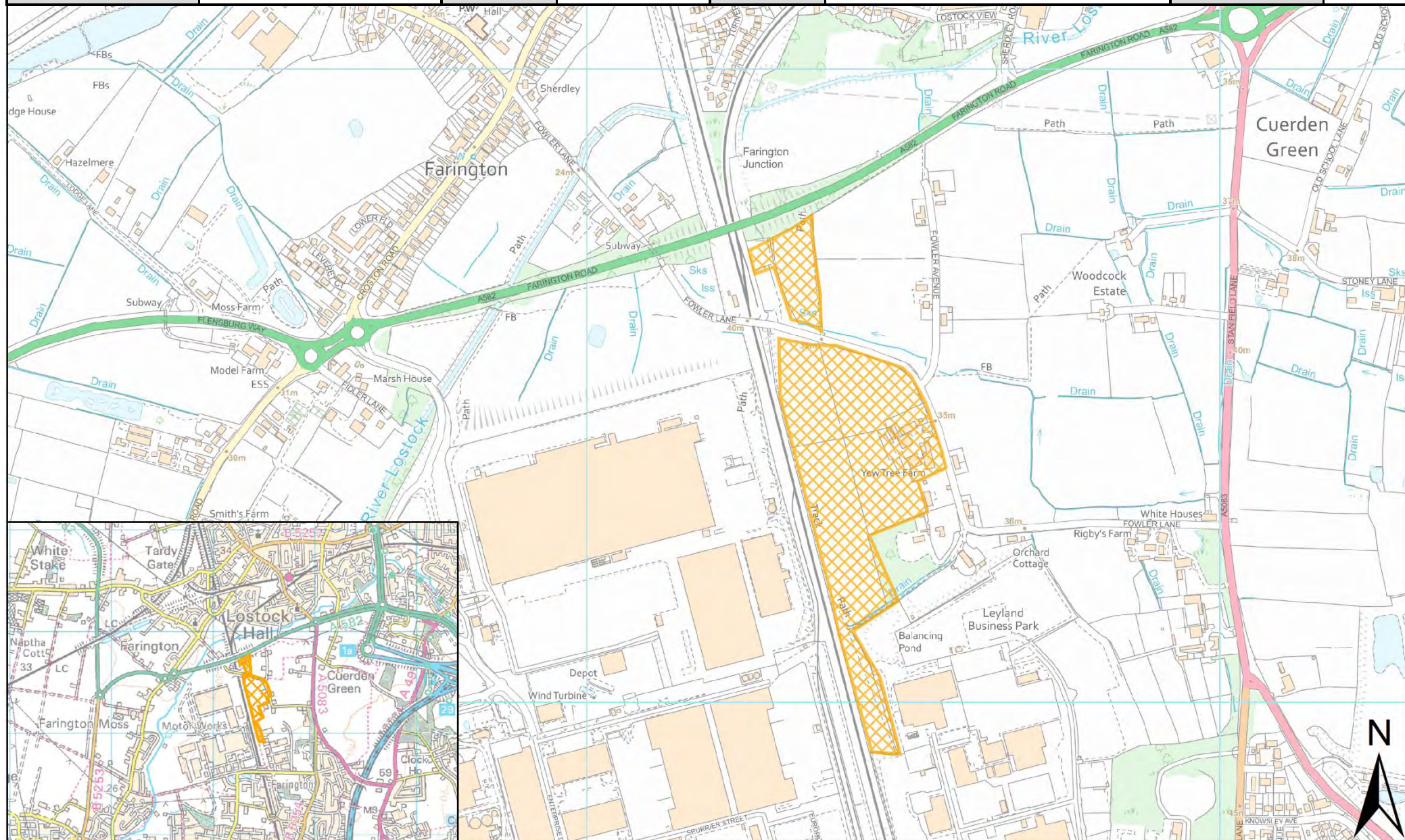
| | | | | | | | |
|------------------|----------------------------------------------------------------------------------------------------------------|--------------------------|------------|----------|--------------|-------------|----------------|
| SHELAA REFERENCE | 19S104 | CALL FOR SITES REFERENCE | CLCFS00378 | DISTRICT | South Ribble | WARD | Farington East |
| ADDRESS | Cuerden Valley Park, Land to the East of Wigan Road and South of Lostock Lane, Bamber Bridge, Preston, PR5 6AS | | | | | | |
| EXISTING USE | Other | SITE AREA | 14.73 | PROPOSAL | Employment | PAGE NUMBER | 97 |



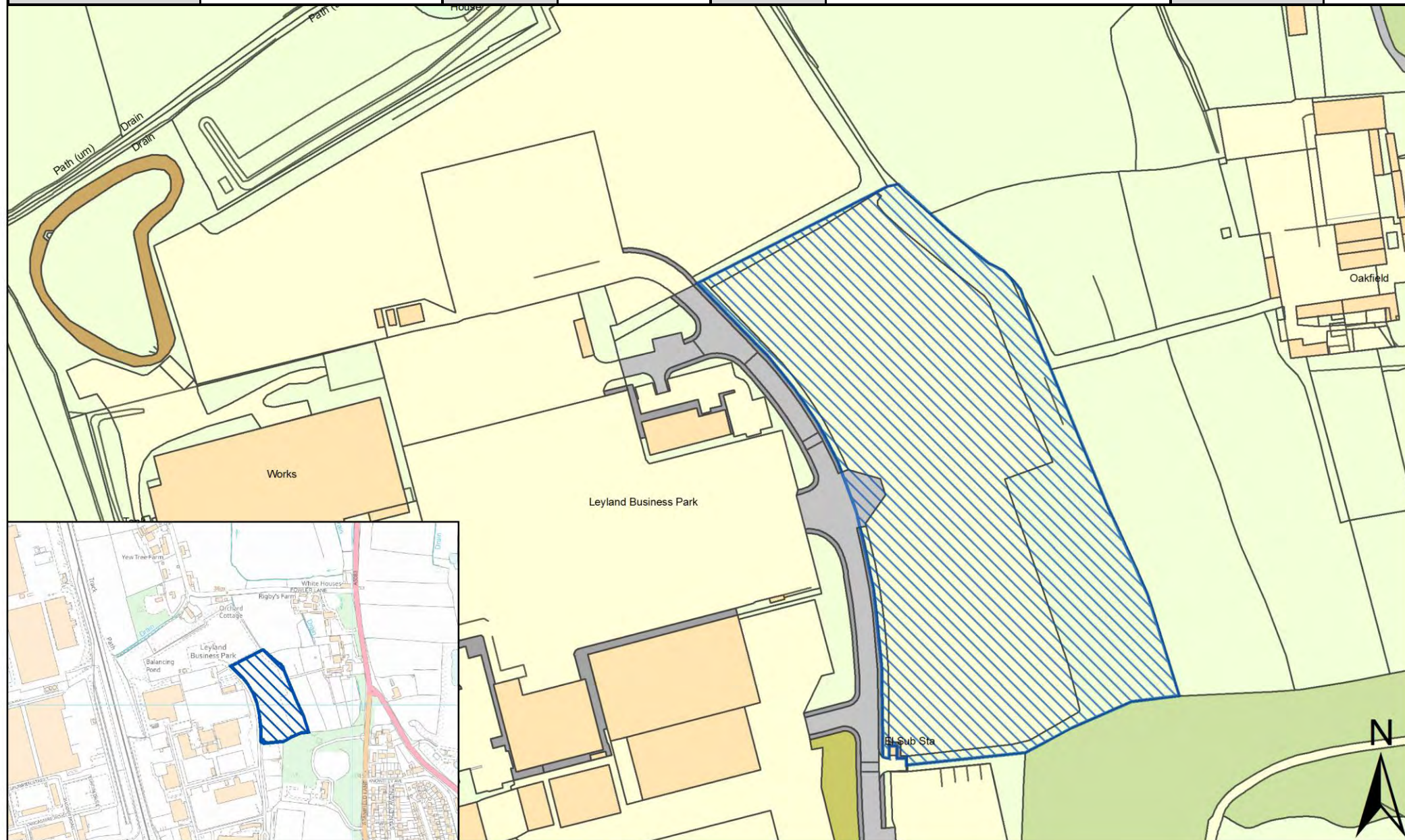
| | | | | | | | |
|------------------|---------------------------------------------------|--------------------------|------------|----------|-----------------------------------|-------------|----------------|
| SHELAA REFERENCE | 19S120 | CALL FOR SITES REFERENCE | CLCFS00415 | DISTRICT | South Ribble | WARD | Farington East |
| ADDRESS | Farrington Estate, Lostock Hall, Preston, PR5 5XT | | | | | | |
| EXISTING USE | Agriculture | SITE AREA | 40.31 | PROPOSAL | Mixed Use: Housing and Employment | PAGE NUMBER | 98 |



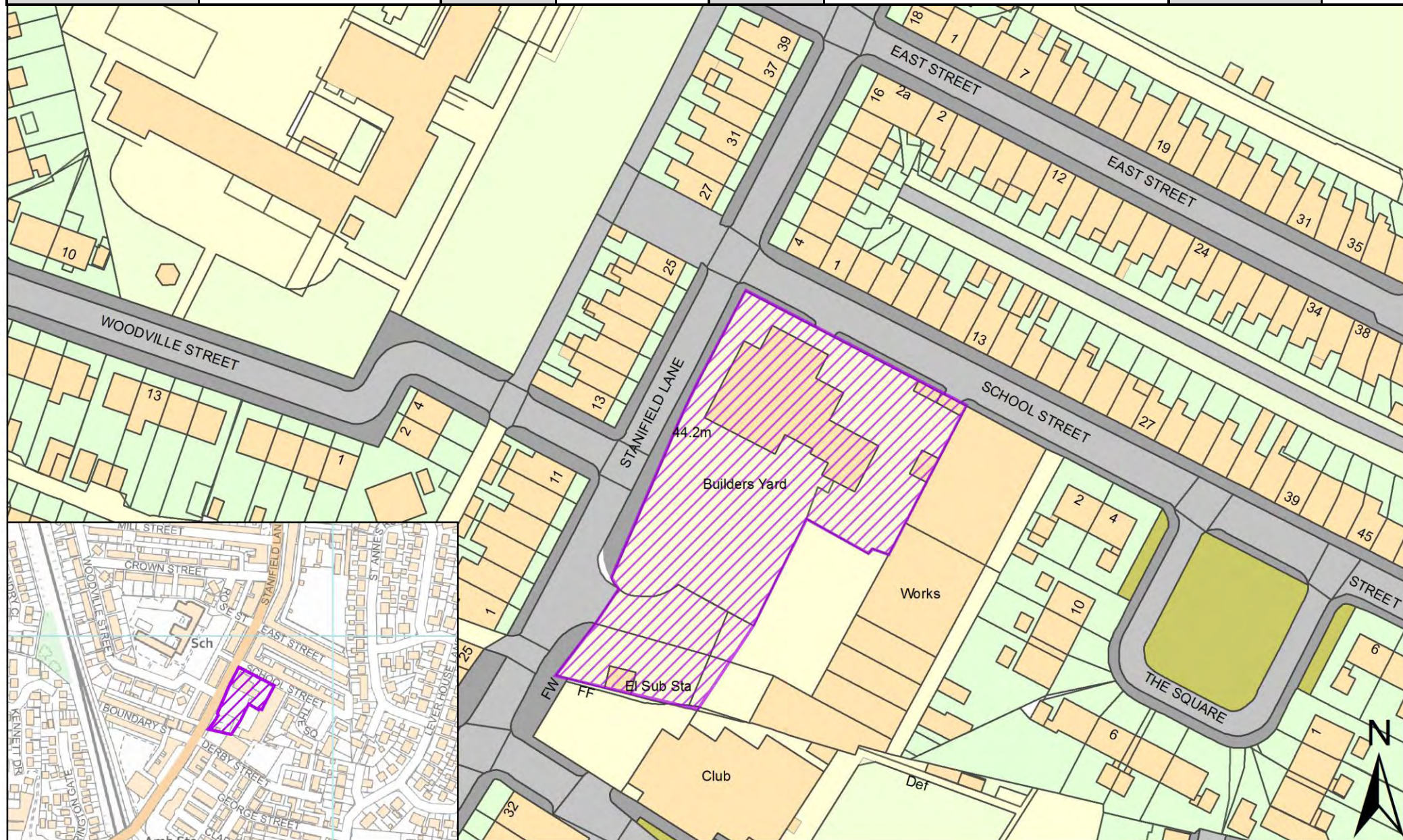
| | | | | | | | |
|------------------|-------------------------------------------------------------------|--------------------------|-------------|----------|-----------------------------------|-------------|----------------|
| SHELAA REFERENCE | 19S141 | CALL FOR SITES REFERENCE | CLCFS00488b | DISTRICT | South Ribble | WARD | Farington East |
| ADDRESS | Land North and South of Fowler Lane, Farington, Leyland, PR25 3RJ | | | | | | |
| EXISTING USE | Agriculture | SITE AREA | 9.09 | PROPOSAL | Mixed Use: Housing and Employment | PAGE NUMBER | 99 |



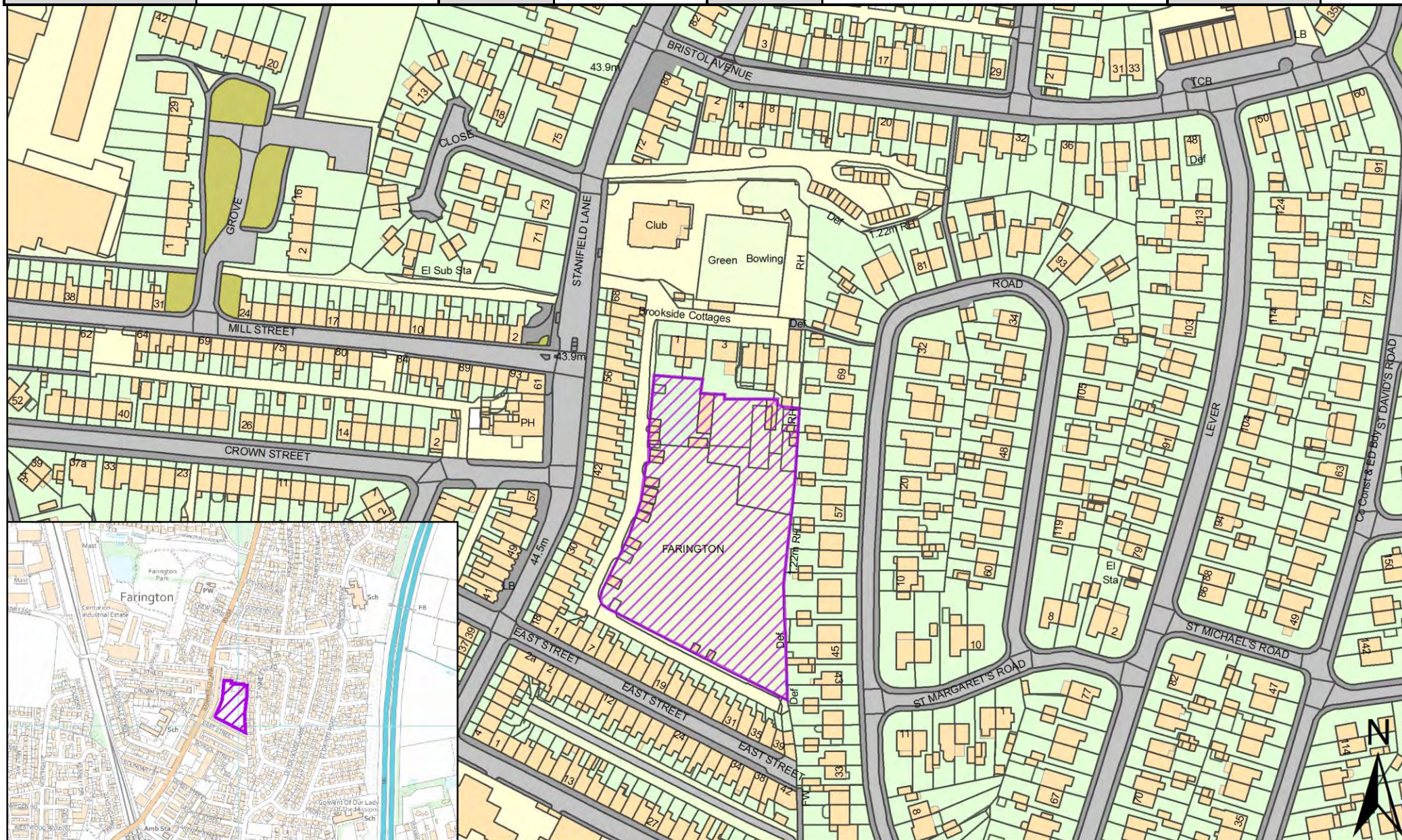
| | | | | | | | |
|------------------|-------------------------------------------------------------|--------------------------|----------------|----------|--------------|-------------|----------------|
| SHELAA REFERENCE | 19S190 | CALL FOR SITES REFERENCE | Not applicable | DISTRICT | South Ribble | WARD | Farington East |
| ADDRESS | Land Adjacent to Leyland Business Park, Farington, PR25 4UA | | | | | | |
| EXISTING USE | Unused | SITE AREA | 2.10 | PROPOSAL | Employment | PAGE NUMBER | 100 |



| | | | | | | | |
|------------------|------------------------------------------------|--------------------------|----------------|----------|--------------|-------------|----------------|
| SHELAA REFERENCE | 19S201 | CALL FOR SITES REFERENCE | Not applicable | DISTRICT | South Ribble | WARD | Farington East |
| ADDRESS | Farington Saw Mills, Stanifield Lane, PR25 4QA | | | | | | |
| EXISTING USE | Employment | SITE AREA | 0.34 | PROPOSAL | Housing | PAGE NUMBER | 101 |



| | | | | | | | |
|------------------|-------------------------------------------------|--------------------------|----------------|----------|--------------|------|-----------------|
| SHELAA REFERENCE | 19S216 | CALL FOR SITES REFERENCE | Not applicable | DISTRICT | South Ribble | WARD | Farington East |
| ADDRESS | Land at Rear of 24-56 Stanifield Lane, PR25 4GA | | | | | | |
| EXISTING USE | Vacant | SITE AREA | 0.50 | PROPOSAL | Housing | | PAGE NUMBER 102 |



Sites Plans: Farington West Ward, South Ribble

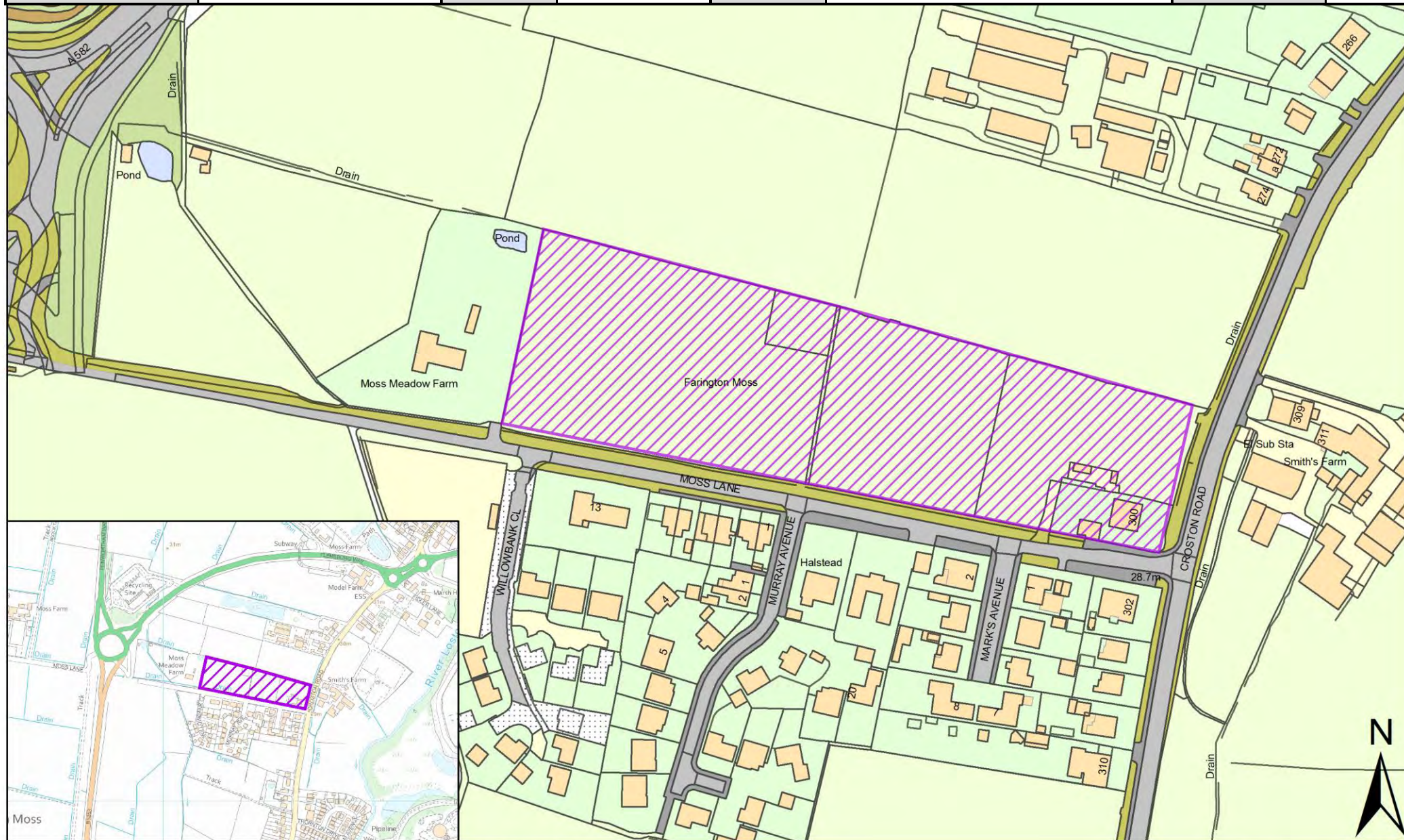
This section includes maps of the following sites.

| Call for Sites Reference | SHELAA Reference | Site Address | District | Ward | Site Area (Hectares) | Existing Use | Proposal |
|--------------------------|------------------|------------------------------------------------------------------------------|--------------|----------------|----------------------|--------------|------------|
| CLCFS00030 | 19S007 | MOSS LANE/ADJACENT 300 CROSTON ROAD, FARINGTON MOSS, LEYLAND, PR26 6PN | South Ribble | Farington West | 1.84 | Unused | Housing |
| CLCFS00154 | 19S035 | Land Between Coote Lane and Church Lane, Farington Moss, Lancashire, PR4 4LH | South Ribble | Farington West | 9.14 | Agriculture | Housing |
| CLCFS00156 | 19S037 | Farington Hall Estate, West of Lancashire Business Park, Leyland, PR26 6TP | South Ribble | Farington West | 21.21 | Vacant | Employment |
| CLCFS00163 | 19S041 | Land South of Flensburg Way, Farington, PR26 6PH | South Ribble | Farington West | 13.97 | Agriculture | Housing |
| CLCFS00167 | 19S043 | Land Surrounding Smith's Farm, Farington, PR26 6RB | South Ribble | Farington West | 7.76 | Agriculture | Housing |
| CLCFS00200 | 19S054 | Land off Fowler Lane, Farington, PR26 6RH | South Ribble | Farington West | 5.02 | Agriculture | Housing |
| CLCFS00226 | 19S064 | LAND SOUTH OF CHAINHOUSE LANE, WHITESTAKE, PRESTON, PR4 4LE | South Ribble | Farington West | 3.79 | Agriculture | Housing |
| CLCFS00285 | 19S158 | Land North of Stoney Croft, Chain House Lane, Whitestake, Preston, PR4 4LE | South Ribble | Farington West | 0.92 | Agriculture | Housing |
| CLCFS00287 | 19S159 | Land North of Stoney Croft, Chain House Lane, Whitestake, Preston, PR4 4LE | South Ribble | Farington West | 0.92 | Agriculture | Housing |

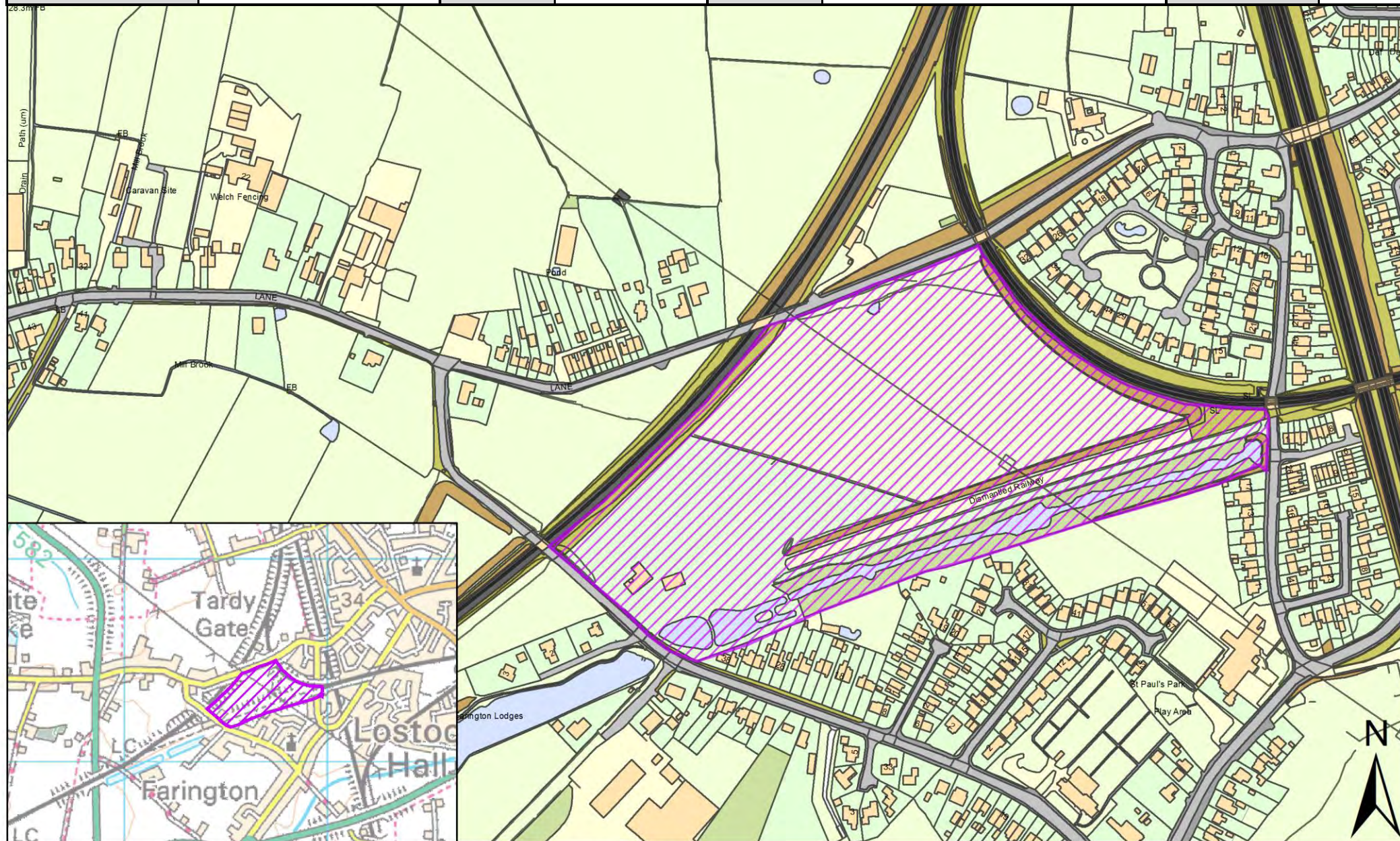
| Call for Sites Reference | SHELAA Reference | Site Address | District | Ward | Site Area (Hectares) | Existing Use | Proposal |
|--------------------------|------------------|--------------------------------------------------------------------------------|--------------|----------------|----------------------|--------------|------------|
| CLCFS00288 | 19S160 | Land North of Stoney Croft, Chain House Lane, Whitestake, Preston, PR4 4LE | South Ribble | Farington West | 0.91 | Agriculture | Housing |
| CLCFS00312 | 19S077 | Land at Cheshire House Farm, Church Lane, Farington, PR26 6QQ | South Ribble | Farington West | 8.04 | Agriculture | Housing |
| CLCFS00319 | 19S079 | Land north of Chain House Lane, Whitestake, Preston, PR4 4LE | South Ribble | Farington West | 1.52 | Other | Housing |
| CLCFS00340 | 19S088 | Land at Croston Road, Farington, Leyland, PR26 6PU | South Ribble | Farington West | 19.61 | Agriculture | Housing |
| CLCFS00367 | 19S098 | Aspley House, Farington, South Ribble, PR4 4LE | South Ribble | Farington West | 10.50 | Agriculture | Housing |
| CLCFS00368 | 19S099 | Land Between Coote Lane and Church Lane, Farington Moss, PR4 4LH | South Ribble | Farington West | 5.17 | Agriculture | Housing |
| CLCFS00374 | 19S103 | Land South of Chain House Lane, New Longton, Preston, PR4 4LJ | South Ribble | Farington West | 3.75 | Agriculture | Housing |
| CLCFS00414 | 19S119 | Farington Moss, Land at Lodge Lane, Flensburg Way and Penwortham Way, PR26 6PH | South Ribble | Farington West | 11.84 | Agriculture | Employment |
| CLCFS00547b | 19S153 | Coote Bridge Nursery, Coote Lane, Lostock Hall, PR4 4LJ | South Ribble | Farington West | 0.78 | Employment | Housing |
| Not applicable | 19S177 | Land at 448 Croston Road, PR26 6PJ | South Ribble | Farington West | 1.15 | Residential | Housing |
| Not applicable | 19S188 | North of Lancashire Business Park, Farington, PR26 6RH | South Ribble | Farington West | 9.20 | Agriculture | Employment |
| Not applicable | 19S211 | Land at Bannister Lane Farington Moss Site W, PR26 6PL | South Ribble | Farington West | 2.78 | Vacant | Housing |

| Call for Sites Reference | SHELAA Reference | Site Address | District | Ward | Site Area (Hectares) | Existing Use | Proposal |
|--------------------------|------------------|---------------------------------------------------------------------------|--------------|----------------|----------------------|--------------|-----------------------------------|
| Not applicable | 19S212 | South of Coote lane, Chain House Lane, PR4 4LH | South Ribble | Farington West | 31.00 | Vacant | Mixed Use: Housing and Employment |
| Not applicable | 19S222 | Lostock Hall Engine Sheds, Watkin Lane, PR5 5JZ | South Ribble | Farington West | 1.88 | Vacant | Housing |
| Not applicable | 19S249 | Land off Church Lane, PR26 6SA | South Ribble | Farington West | 10.76 | Vacant | Mixed Use: Housing and Employment |
| CLCFS00567b | 19S255p | Land Surrounding Oakdene, 7 Chainhouse Lane, Whitestake, Preston, PR4 4LE | South Ribble | Farington West | 3.78 | Agriculture | Protection |
| CLCFS00568b | 19S256p | Arpley House Farm, Chainhouse Lane, Farington, PR4 4LA | South Ribble | Farington West | 11.44 | Agriculture | Protection |

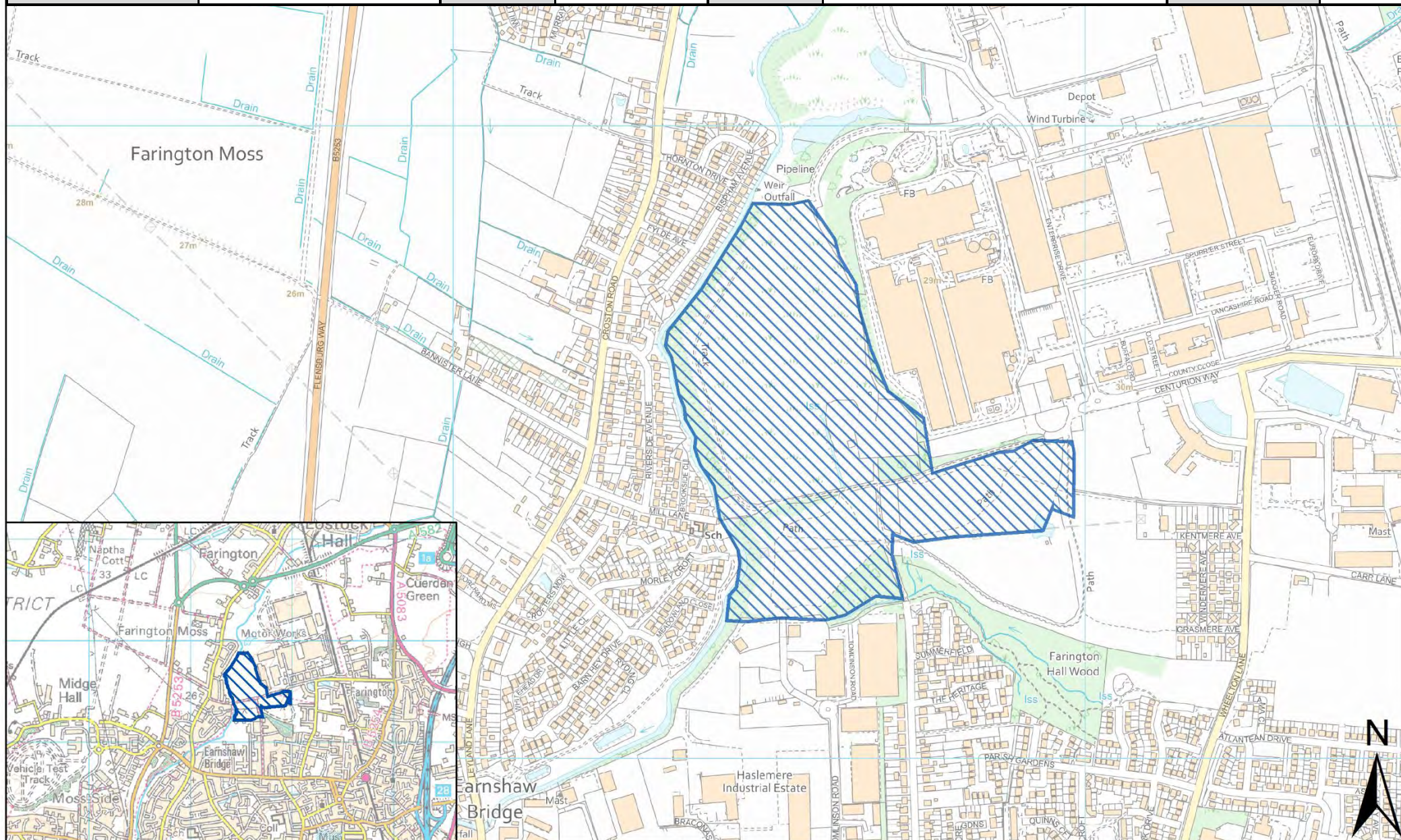
| | | | | | | | |
|------------------|------------------------------------------------------------------------|--------------------------|------------|----------|--------------|-------------|----------------|
| SHELAA REFERENCE | 19S007 | CALL FOR SITES REFERENCE | CLCFS00030 | DISTRICT | South Ribble | WARD | Farington West |
| ADDRESS | MOSS LANE/ADJACENT 300 CROSTON ROAD, FARINGTON MOSS, LEYLAND, PR26 6PN | | | | | | |
| EXISTING USE | Unused | SITE AREA | 1.84 | PROPOSAL | Housing | PAGE NUMBER | 106 |



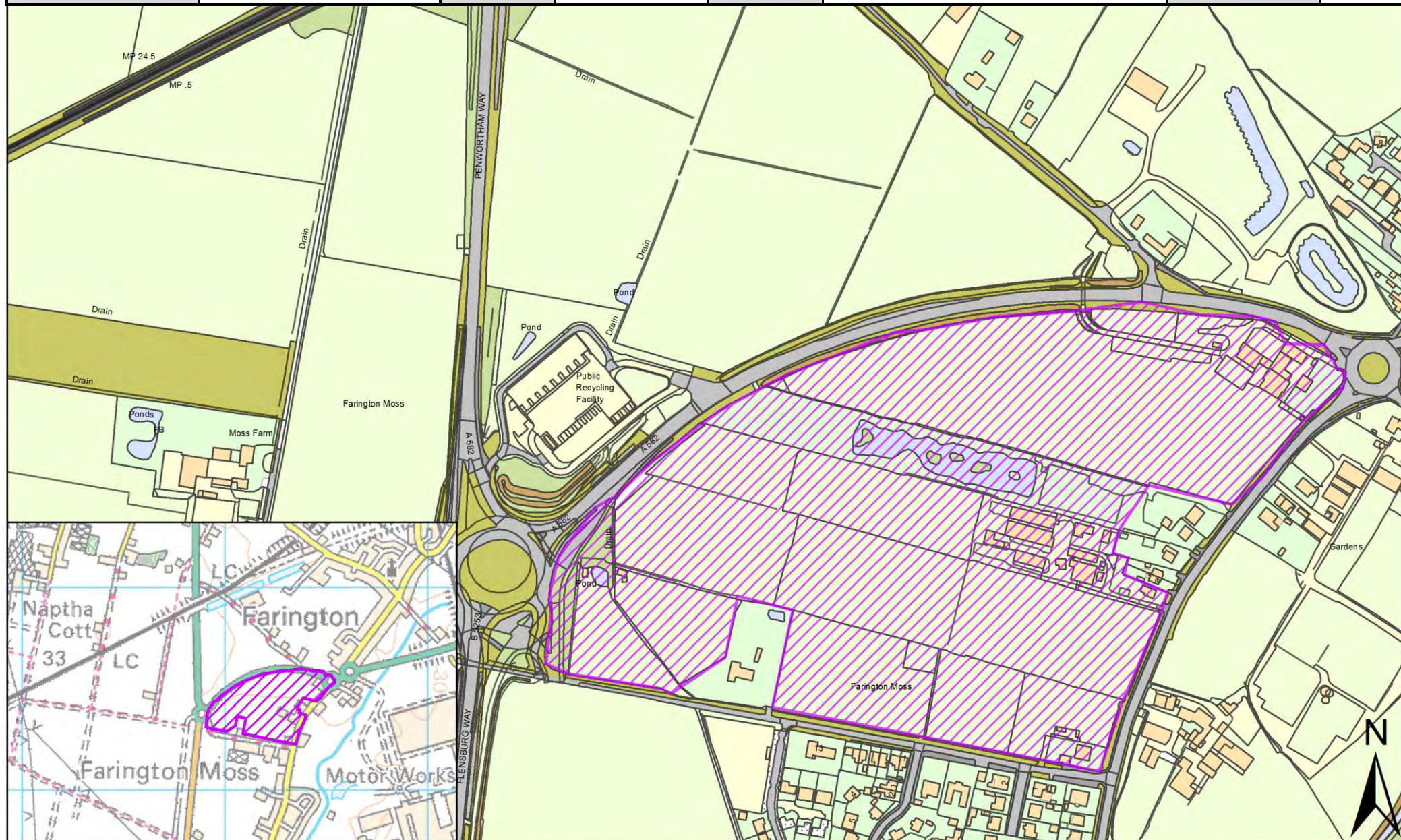
| | | | | | | | |
|------------------|------------------------------------------------------------------------------|--------------------------|------------|----------|--------------|-------------|----------------|
| SHELAA REFERENCE | 19S035 | CALL FOR SITES REFERENCE | CLCFS00154 | DISTRICT | South Ribble | WARD | Farington West |
| ADDRESS | Land Between Coote Lane and Church Lane, Farington Moss, Lancashire, PR4 4LH | | | | | | |
| EXISTING USE | Agriculture | SITE AREA | 9.14 | PROPOSAL | Housing | PAGE NUMBER | 107 |



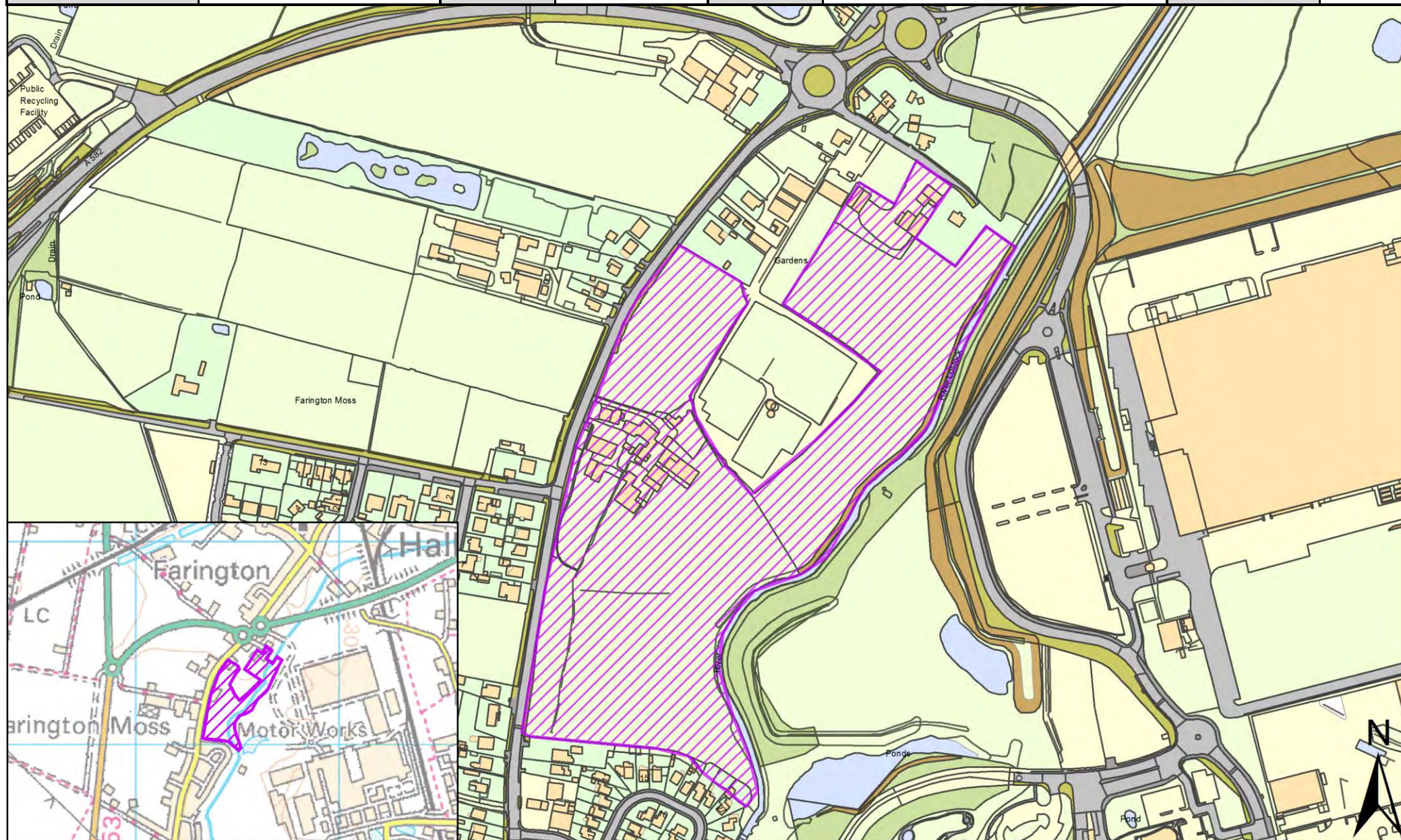
| | | | | | | | |
|------------------|----------------------------------------------------------------------------|--------------------------|------------|----------|--------------|-------------|----------------|
| SHELAA REFERENCE | 19S037 | CALL FOR SITES REFERENCE | CLCFS00156 | DISTRICT | South Ribble | WARD | Farington West |
| ADDRESS | Farington Hall Estate, West of Lancashire Business Park, Leyland, PR26 6TP | | | | | | |
| EXISTING USE | Vacant | SITE AREA | 21.21 | PROPOSAL | Employment | PAGE NUMBER | 108 |



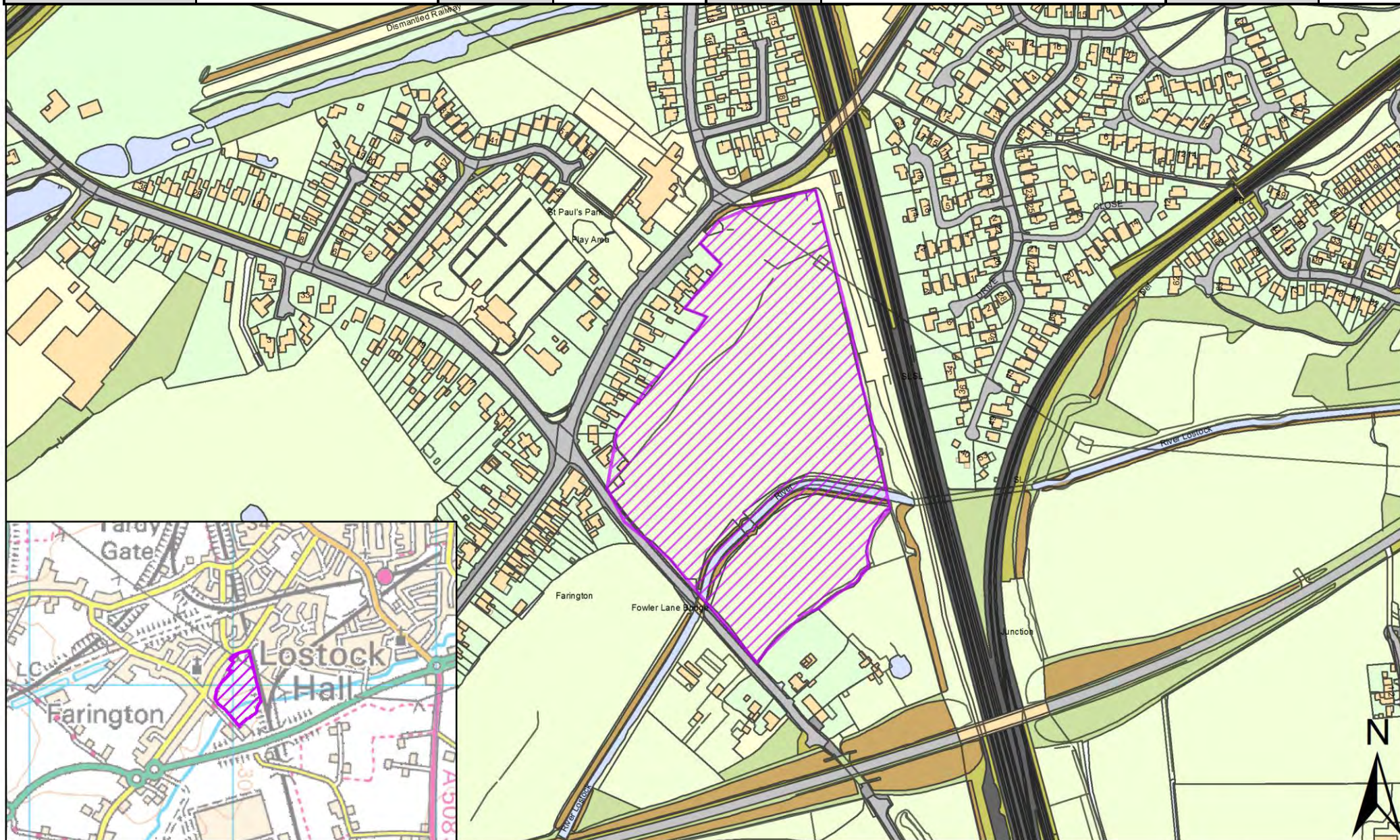
| | | | | | | | |
|------------------|--------------------------------------------------|--------------------------|------------|----------|--------------|-------------|----------------|
| SHELAA REFERENCE | 19S041 | CALL FOR SITES REFERENCE | CLCFS00163 | DISTRICT | South Ribble | WARD | Farington West |
| ADDRESS | Land South of Flensburg Way, Farington, PR26 6PH | | | | | | |
| EXISTING USE | Agriculture | SITE AREA | 13.97 | PROPOSAL | Housing | PAGE NUMBER | 109 |



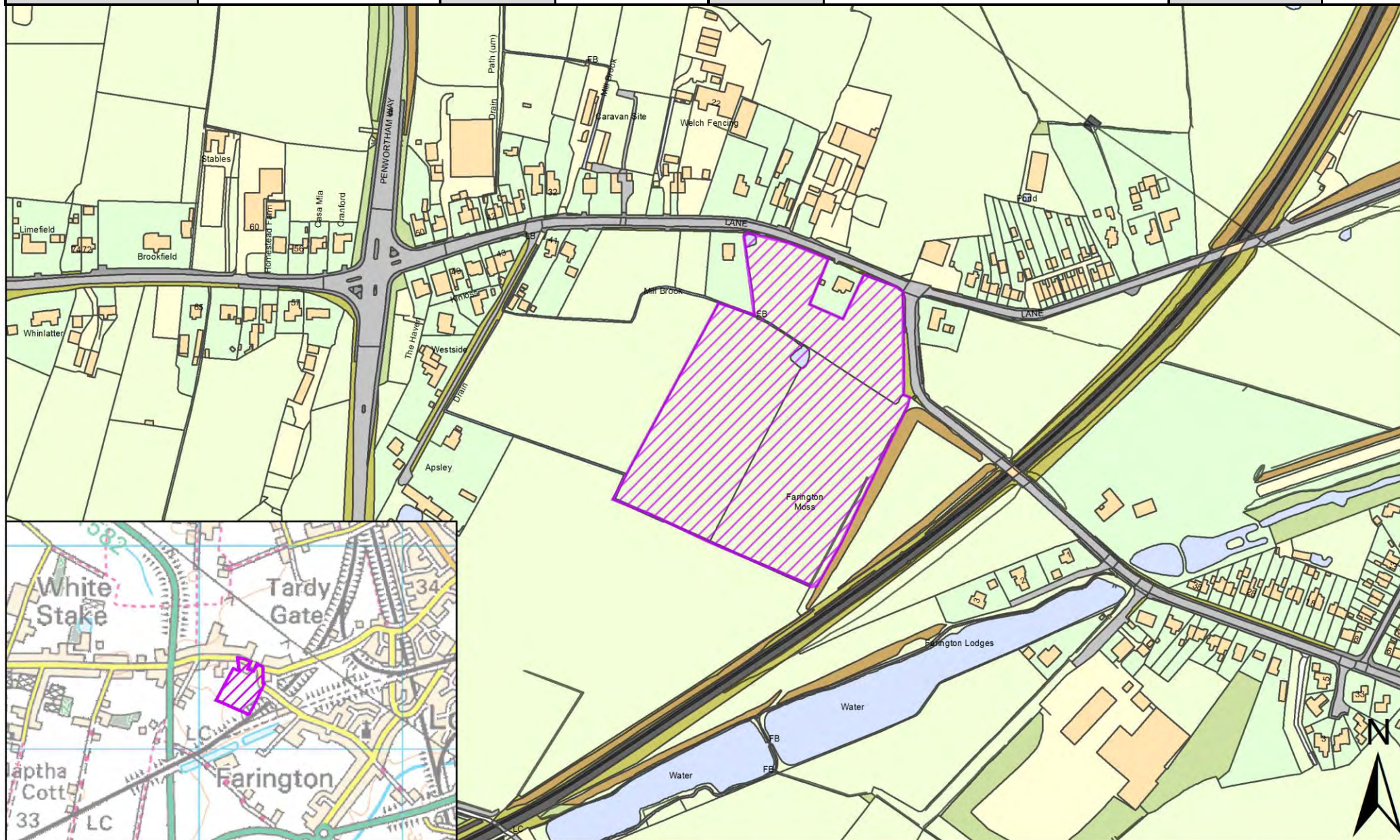
| | | | | | | | |
|------------------|----------------------------------------------------|--------------------------|------------|----------|--------------|-------------|----------------|
| SHELAA REFERENCE | 19S043 | CALL FOR SITES REFERENCE | CLCFS00167 | DISTRICT | South Ribble | WARD | Farington West |
| ADDRESS | Land Surrounding Smith's Farm, Farington, PR26 6RB | | | | | | |
| EXISTING USE | Agriculture | SITE AREA | 7.76 | PROPOSAL | Housing | PAGE NUMBER | 110 |



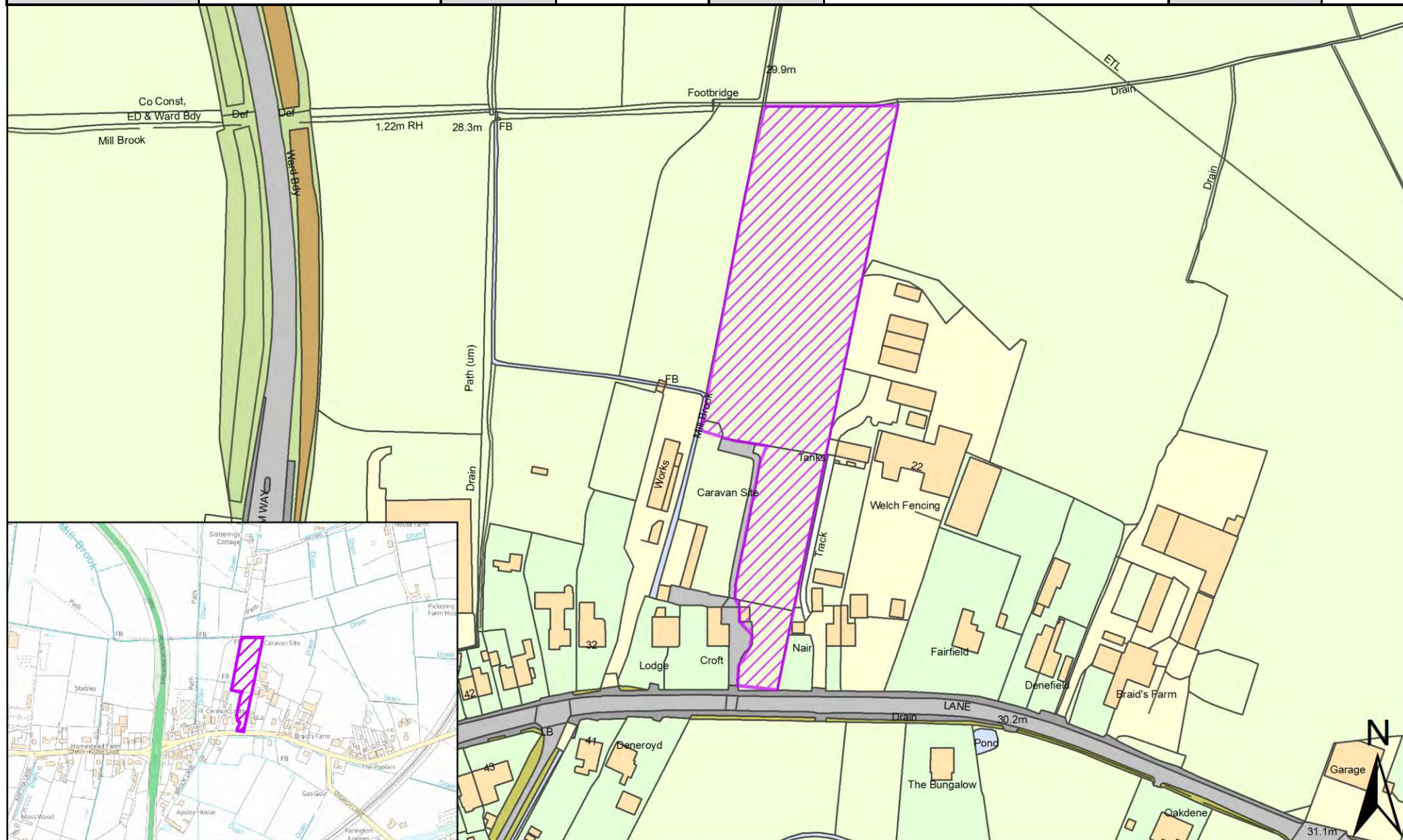
| | | | | | | | |
|------------------|-------------------------------------------|--------------------------|------------|----------|--------------|-------------|----------------|
| SHELAA REFERENCE | 19S054 | CALL FOR SITES REFERENCE | CLCFS00200 | DISTRICT | South Ribble | WARD | Farington West |
| ADDRESS | Land off Fowler Lane, Farington, PR26 6RH | | | | | | |
| EXISTING USE | Agriculture | SITE AREA | 5.02 | PROPOSAL | Housing | PAGE NUMBER | 111 |



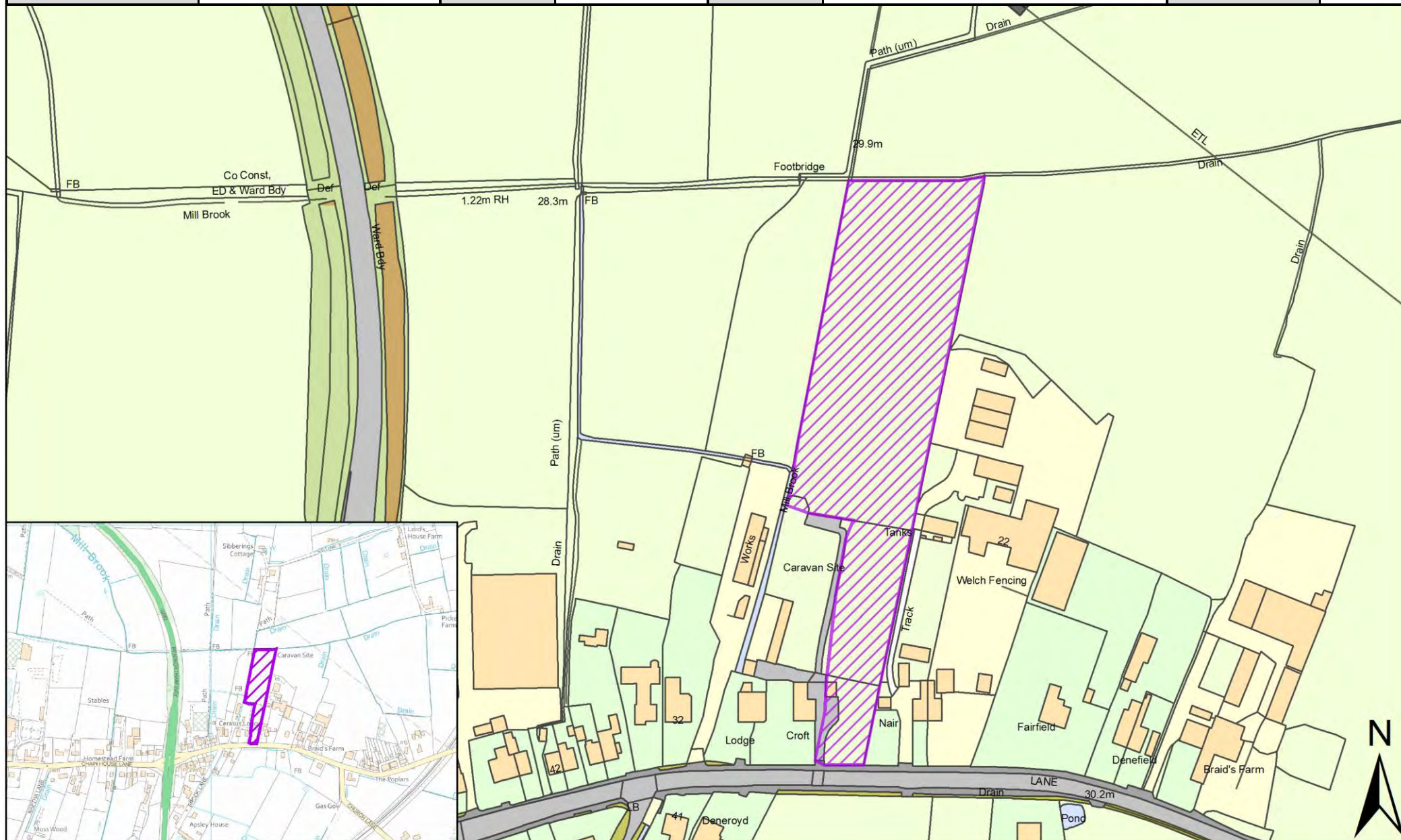
| | | | | | | | |
|------------------|-------------------------------------------------------------|--------------------------|------------|----------|--------------|-------------|----------------|
| SHELAA REFERENCE | 19S064 | CALL FOR SITES REFERENCE | CLCFS00226 | DISTRICT | South Ribble | WARD | Farington West |
| ADDRESS | LAND SOUTH OF CHAINHOUSE LANE, WHITESTAKE, PRESTON, PR4 4LE | | | | | | |
| EXISTING USE | Agriculture | SITE AREA | 3.79 | PROPOSAL | Housing | PAGE NUMBER | 112 |



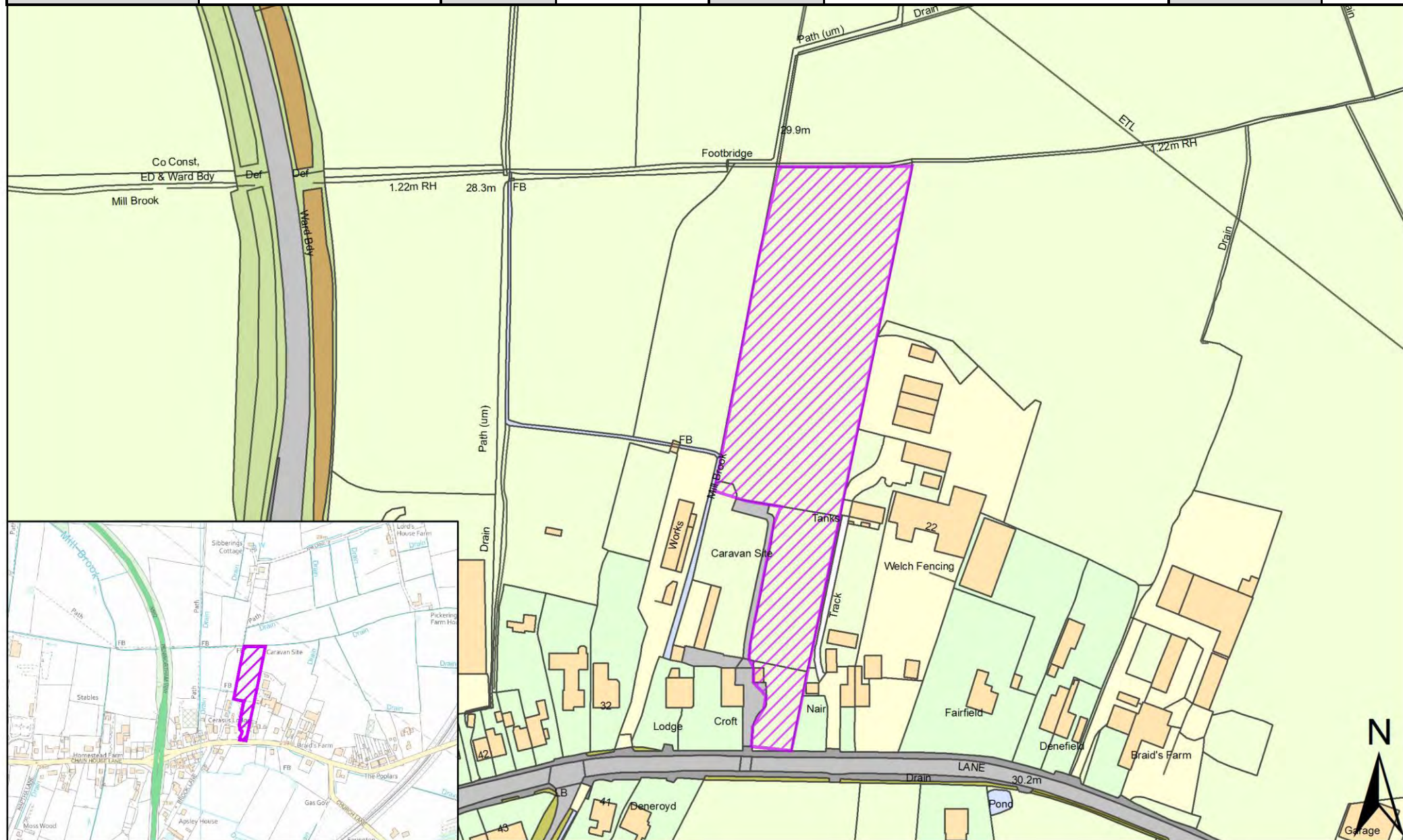
| | | | | | | | |
|------------------|----------------------------------------------------------------------------|--------------------------|------------|----------|--------------|-------------|----------------|
| SHELAA REFERENCE | 19S158 | CALL FOR SITES REFERENCE | CLCFS00285 | DISTRICT | South Ribble | WARD | Farington West |
| ADDRESS | Land North of Stoney Croft, Chain House Lane, Whitestake, Preston, PR4 4LE | | | | | | |
| EXISTING USE | Agriculture | SITE AREA | 0.92 | PROPOSAL | Housing | PAGE NUMBER | 113 |



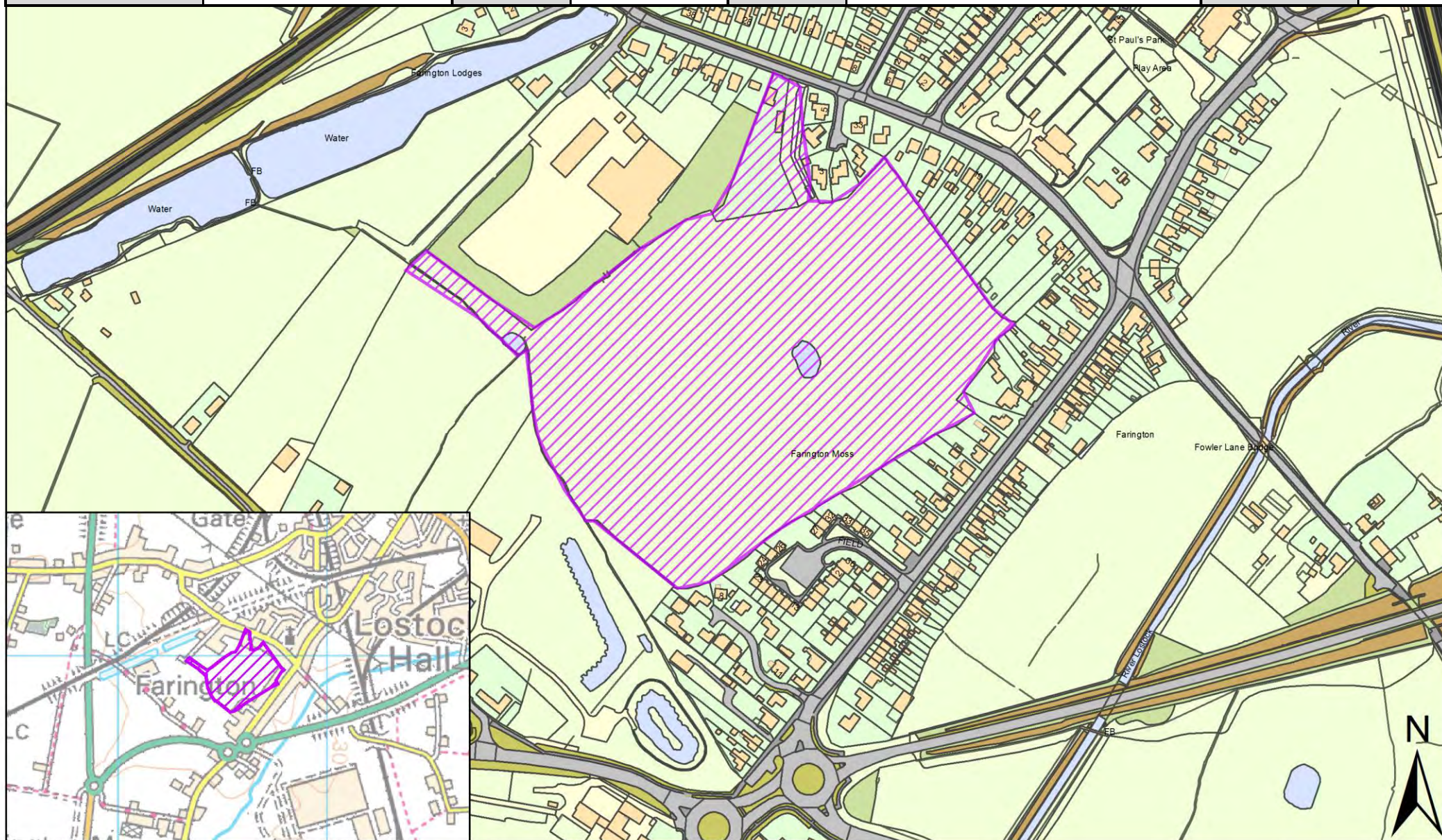
| | | | | | | | |
|------------------|----------------------------------------------------------------------------|--------------------------|------------|----------|--------------|-------------|----------------|
| SHELAA REFERENCE | 19S159 | CALL FOR SITES REFERENCE | CLCFS00287 | DISTRICT | South Ribble | WARD | Farington West |
| ADDRESS | Land North of Stoney Croft, Chain House Lane, Whitestake, Preston, PR4 4LE | | | | | | |
| EXISTING USE | Agriculture | SITE AREA | 0.92 | PROPOSAL | Housing | PAGE NUMBER | 114 |



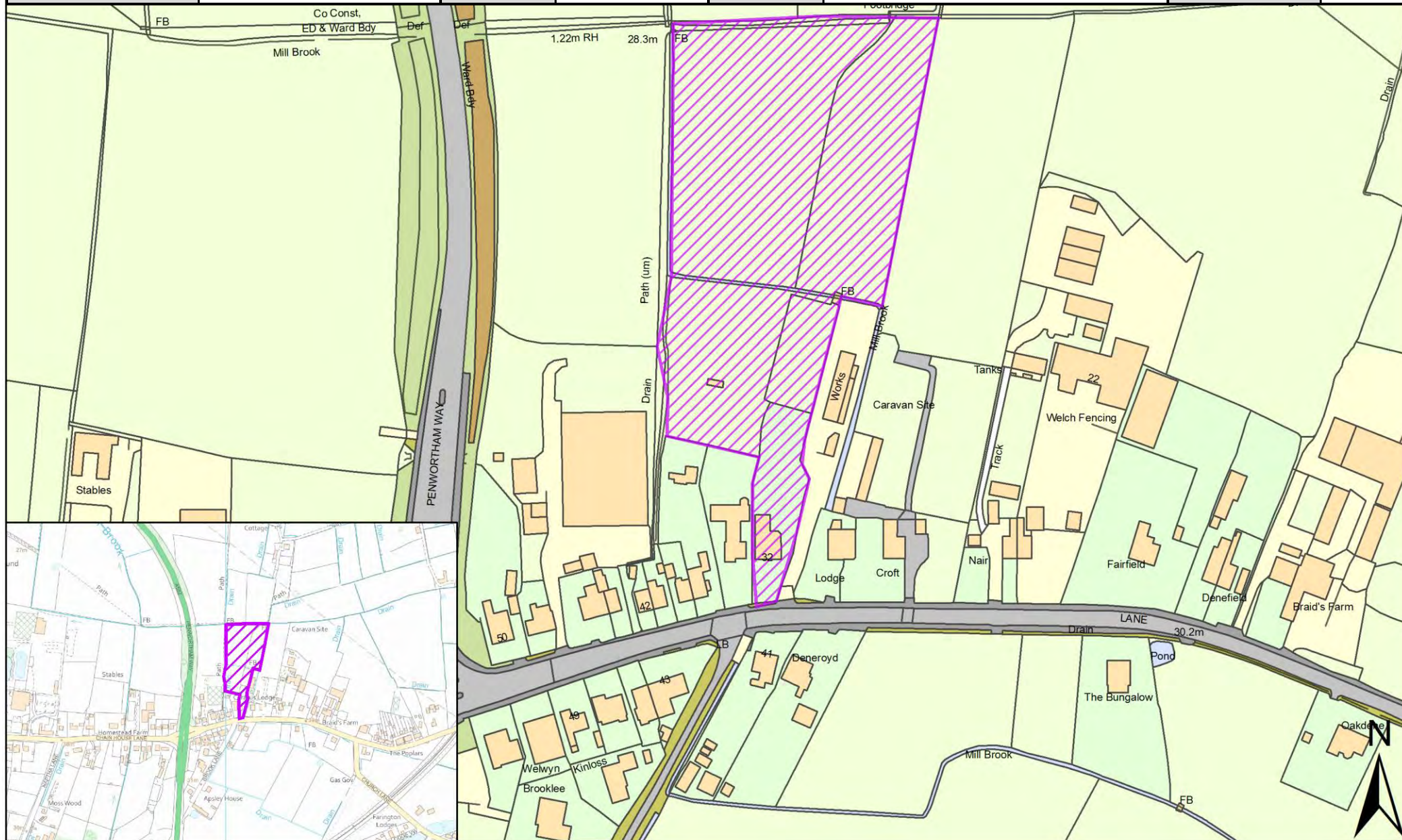
| | | | | | | | |
|------------------|----------------------------------------------------------------------------|--------------------------|------------|----------|--------------|-------------|----------------|
| SHELAA REFERENCE | 19S160 | CALL FOR SITES REFERENCE | CLCFS00288 | DISTRICT | South Ribble | WARD | Farington West |
| ADDRESS | Land North of Stoney Croft, Chain House Lane, Whitestake, Preston, PR4 4LE | | | | | | |
| EXISTING USE | Agriculture | SITE AREA | 0.91 | PROPOSAL | Housing | PAGE NUMBER | 115 |



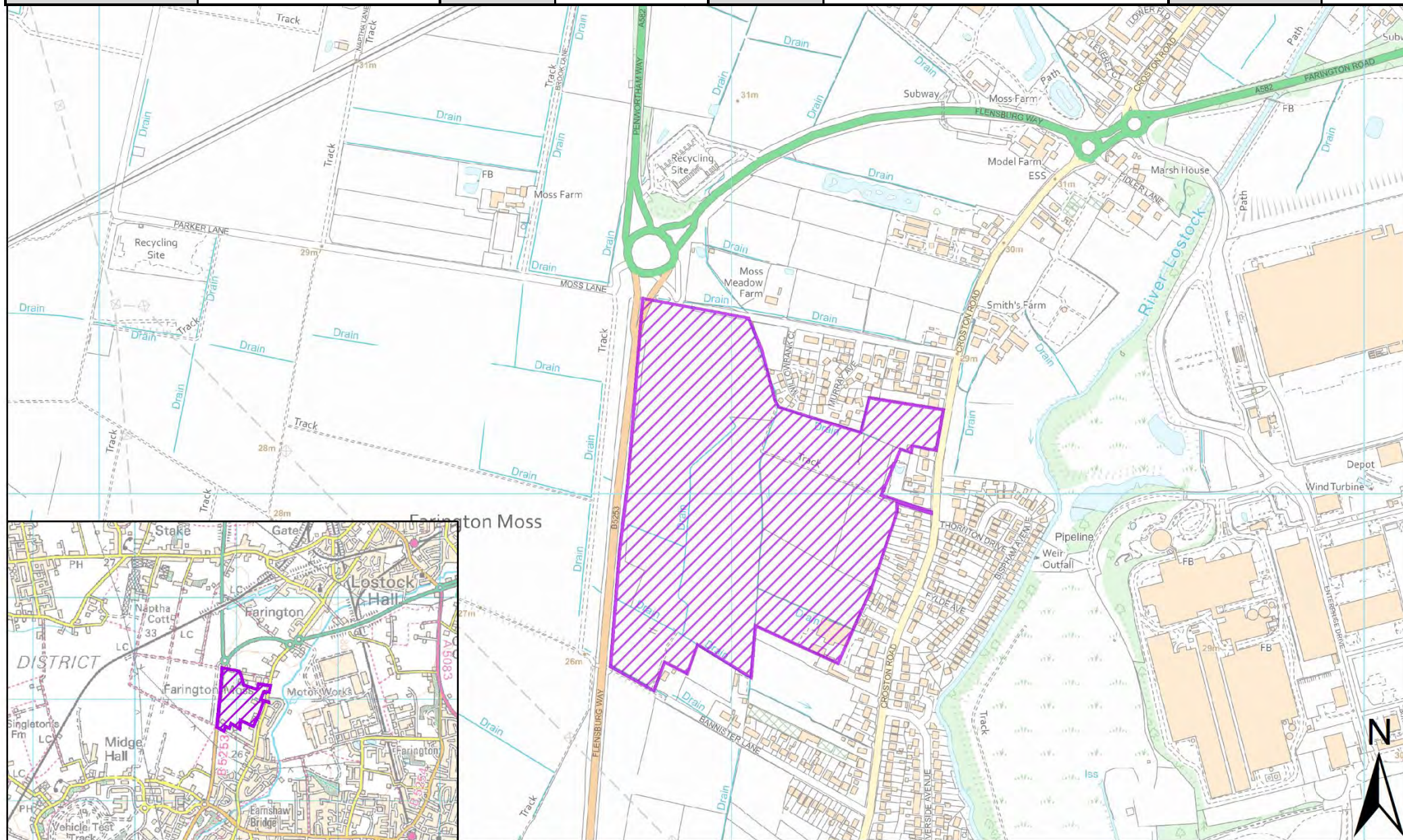
| | | | | | | | |
|------------------|---------------------------------------------------------------|--------------------------|------------|----------|--------------|-------------|----------------|
| SHELAA REFERENCE | 19S077 | CALL FOR SITES REFERENCE | CLCFS00312 | DISTRICT | South Ribble | WARD | Farington West |
| ADDRESS | Land at Cheshire House Farm, Church Lane, Farington, PR26 6QQ | | | | | | |
| EXISTING USE | Agriculture | SITE AREA | 8.04 | PROPOSAL | Housing | PAGE NUMBER | 116 |



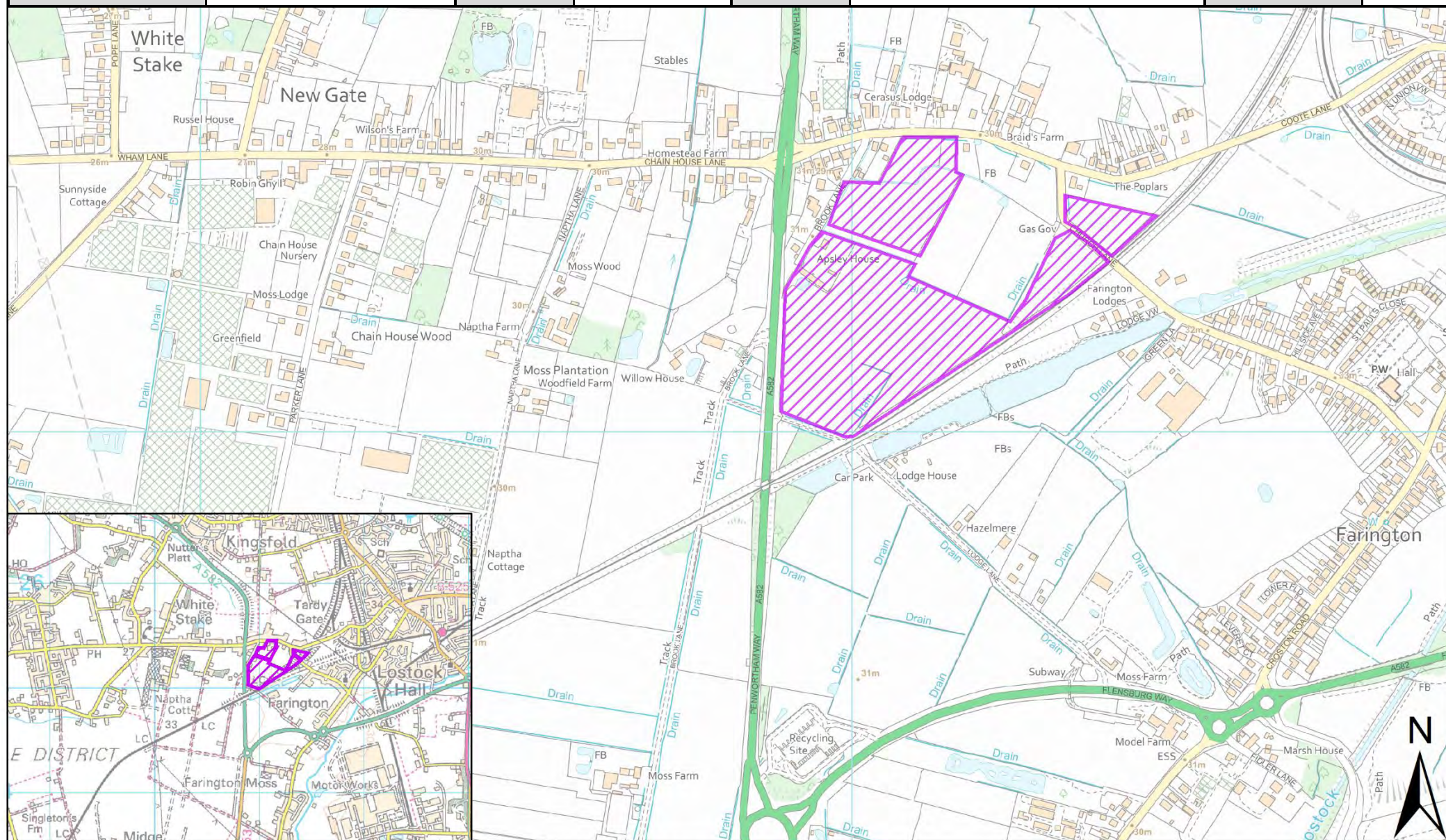
| | | | | | | | |
|------------------|--------------------------------------------------------------|--------------------------|------------|----------|--------------|------|-----------------|
| SHELAA REFERENCE | 19S079 | CALL FOR SITES REFERENCE | CLCFS00319 | DISTRICT | South Ribble | WARD | Farington West |
| ADDRESS | Land north of Chain House Lane, Whitestake, Preston, PR4 4LE | | | | | | |
| EXISTING USE | Other | SITE AREA | 1.52 | PROPOSAL | Housing | | PAGE NUMBER 117 |



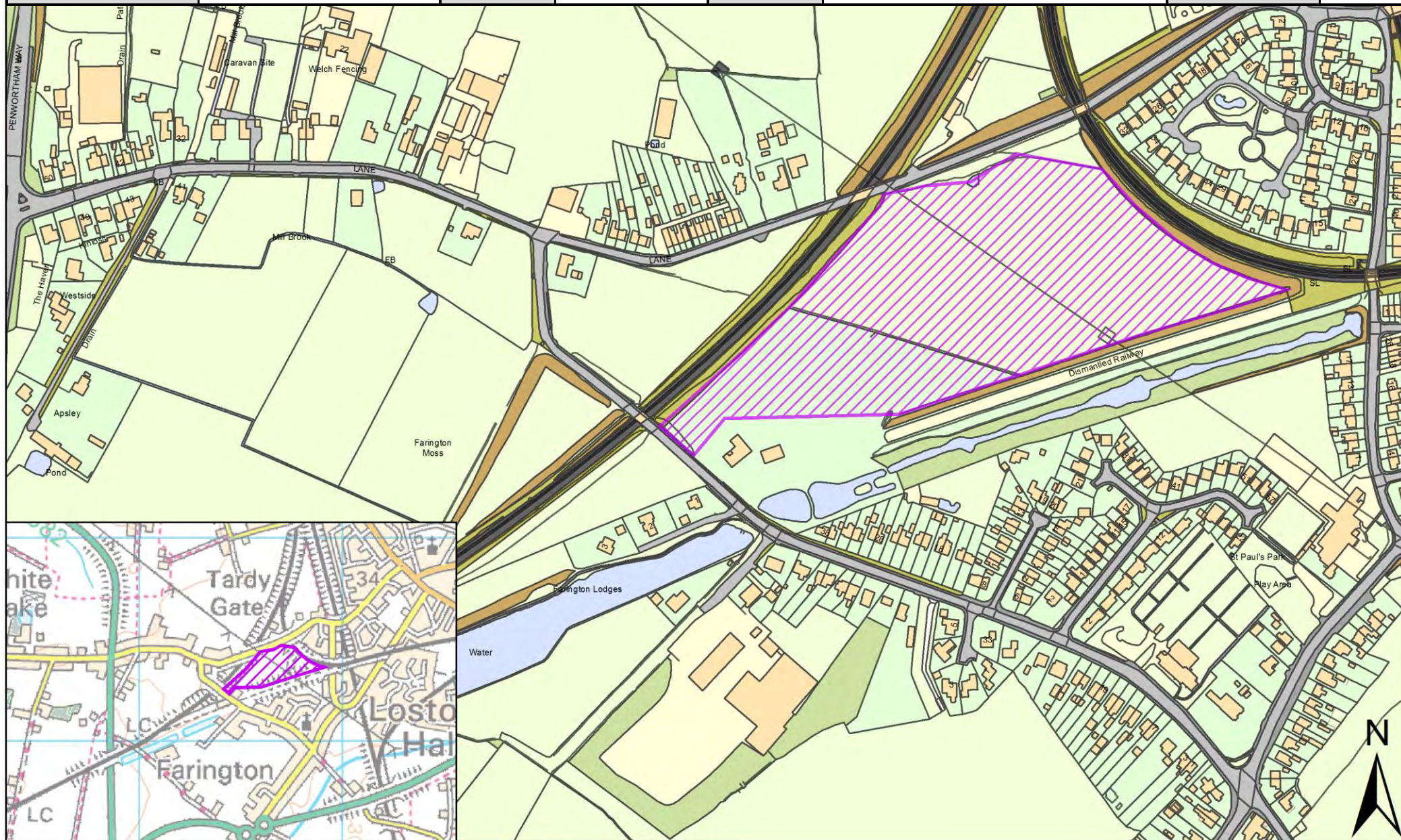
| | | | | | | | |
|------------------|----------------------------------------------------|--------------------------|------------|----------|--------------|-------------|----------------|
| SHELAA REFERENCE | 19S088 | CALL FOR SITES REFERENCE | CLCFS00340 | DISTRICT | South Ribble | WARD | Farington West |
| ADDRESS | Land at Croston Road, Farington, Leyland, PR26 6PU | | | | | | |
| EXISTING USE | Agriculture | SITE AREA | 19.61 | PROPOSAL | Housing | PAGE NUMBER | 118 |



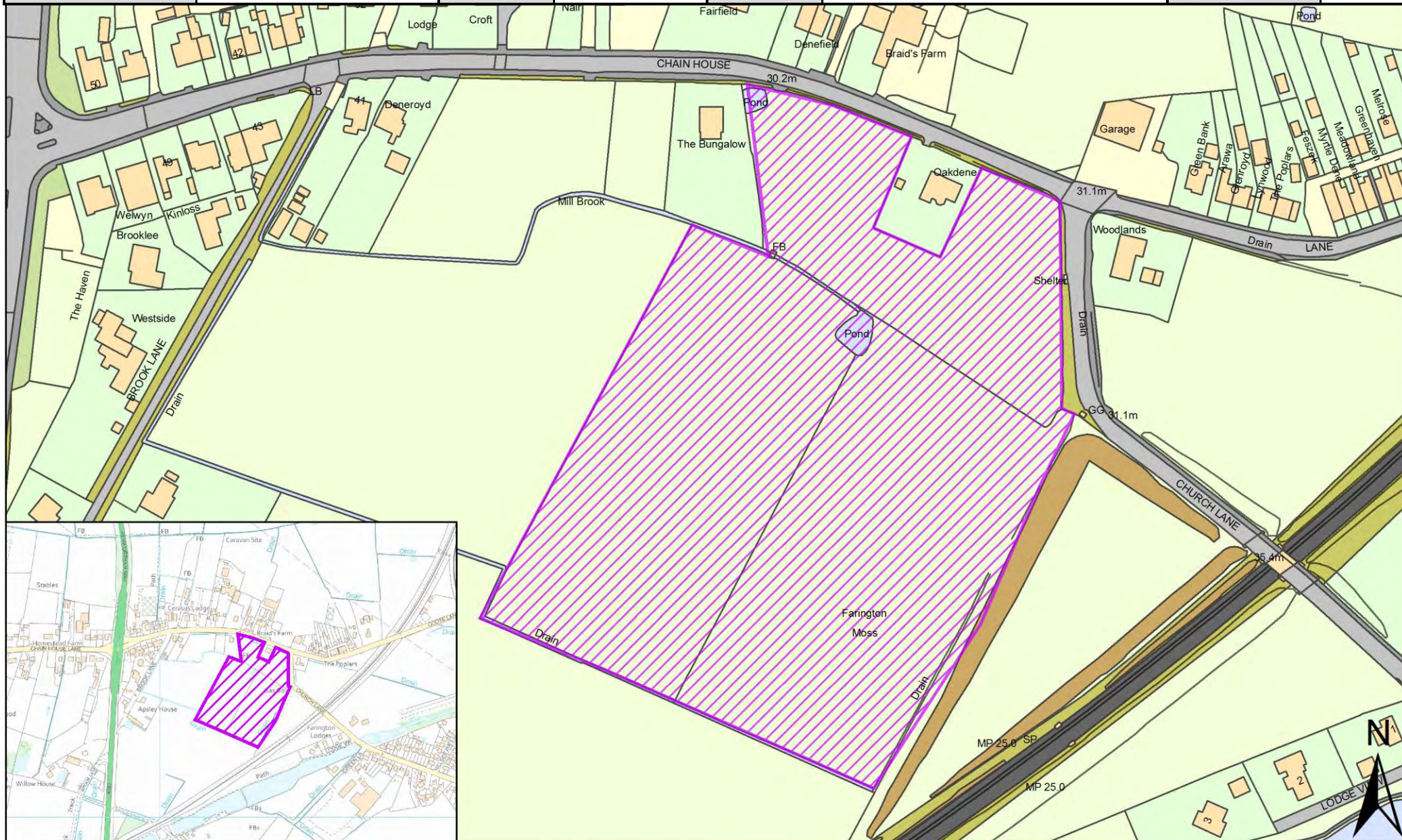
| | | | | | | | |
|------------------|------------------------------------------------|--------------------------|------------|----------|--------------|-------------|----------------|
| SHELAA REFERENCE | 19S098 | CALL FOR SITES REFERENCE | CLCFS00367 | DISTRICT | South Ribble | WARD | Farington West |
| ADDRESS | Aspley House, Farington, South Ribble, PR4 4LE | | | | | | |
| EXISTING USE | Agriculture | | SITE AREA | 10.50 | PROPOSAL | Housing | |
| | | | | | | PAGE NUMBER | 119 |



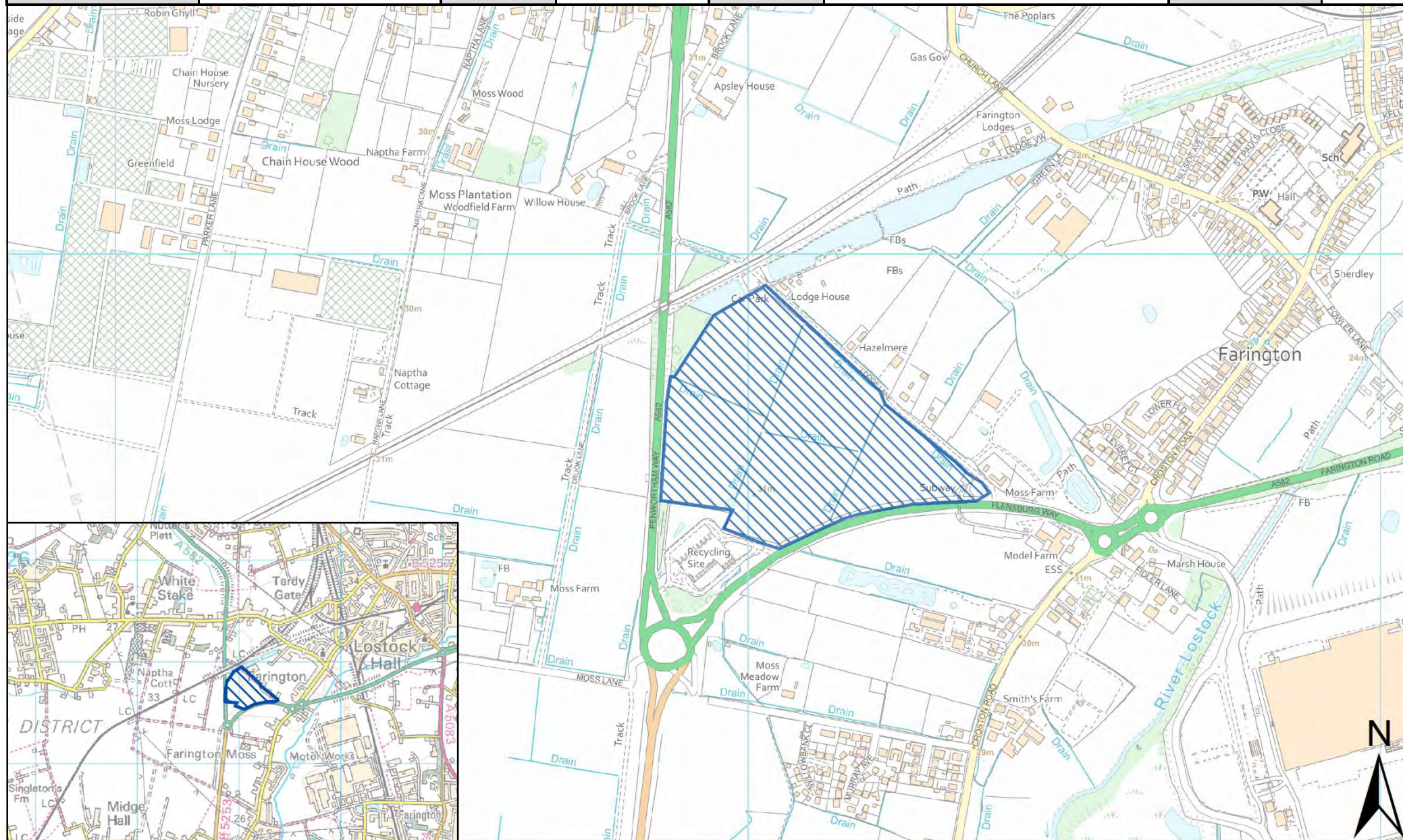
| | | | | | | | |
|------------------|------------------------------------------------------------------|--------------------------|------------|----------|--------------|-------------|----------------|
| SHELAA REFERENCE | 19S099 | CALL FOR SITES REFERENCE | CLCFS00368 | DISTRICT | South Ribble | WARD | Farington West |
| ADDRESS | Land Between Coote Lane and Church Lane, Farington Moss, PR4 4LH | | | | | | |
| EXISTING USE | Agriculture | SITE AREA | 5.17 | PROPOSAL | Housing | PAGE NUMBER | 120 |



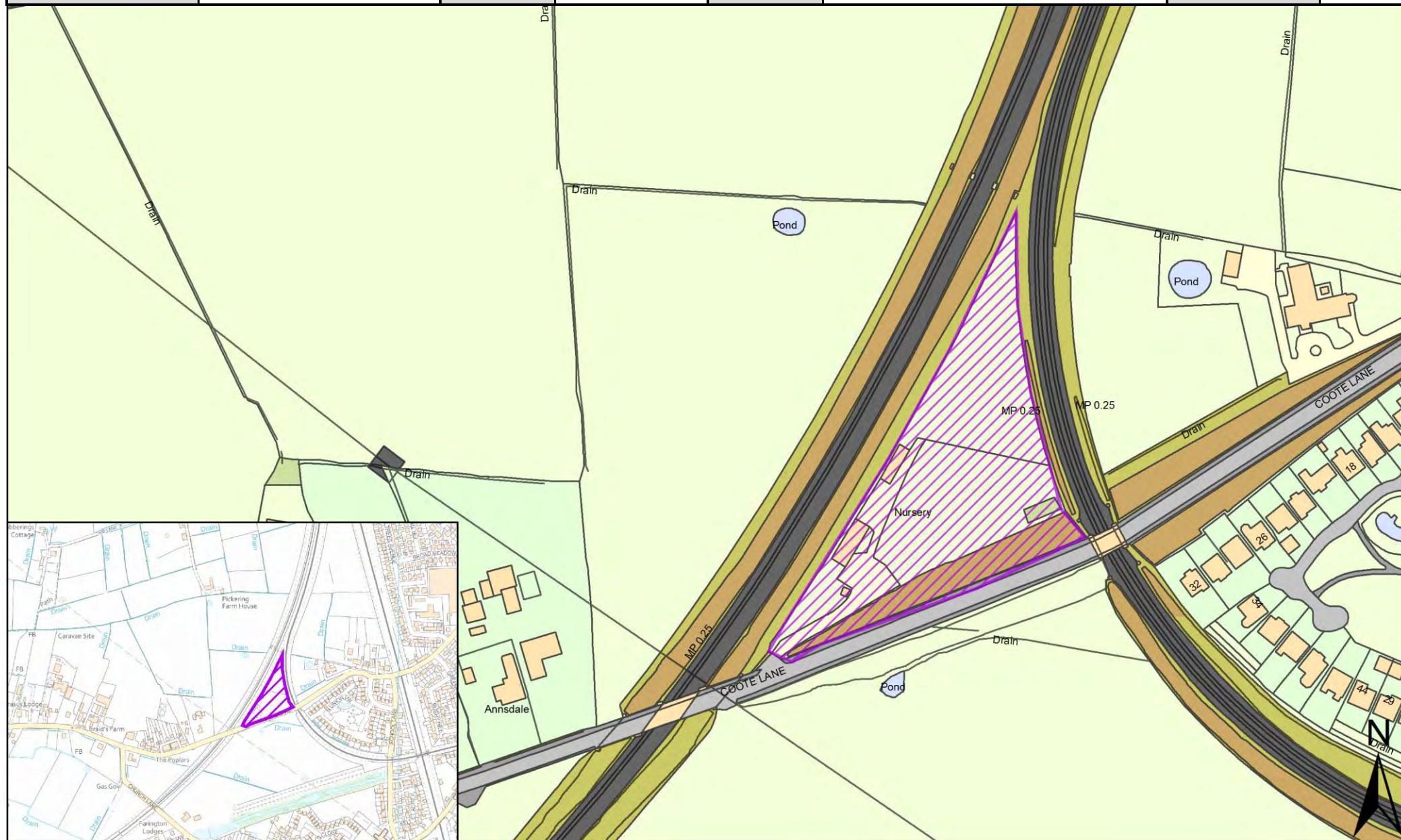
| | | | | | | | |
|------------------|---------------------------------------------------------------|--------------------------|------------|----------|--------------|-------------|----------------|
| SHELAA REFERENCE | 19S103 | CALL FOR SITES REFERENCE | CLCFS00374 | DISTRICT | South Ribble | WARD | Farington West |
| ADDRESS | Land South of Chain House Lane, New Longton, Preston, PR4 4LJ | | | | | | |
| EXISTING USE | Agriculture | SITE AREA | 3.75 | PROPOSAL | Housing | PAGE NUMBER | 121 |



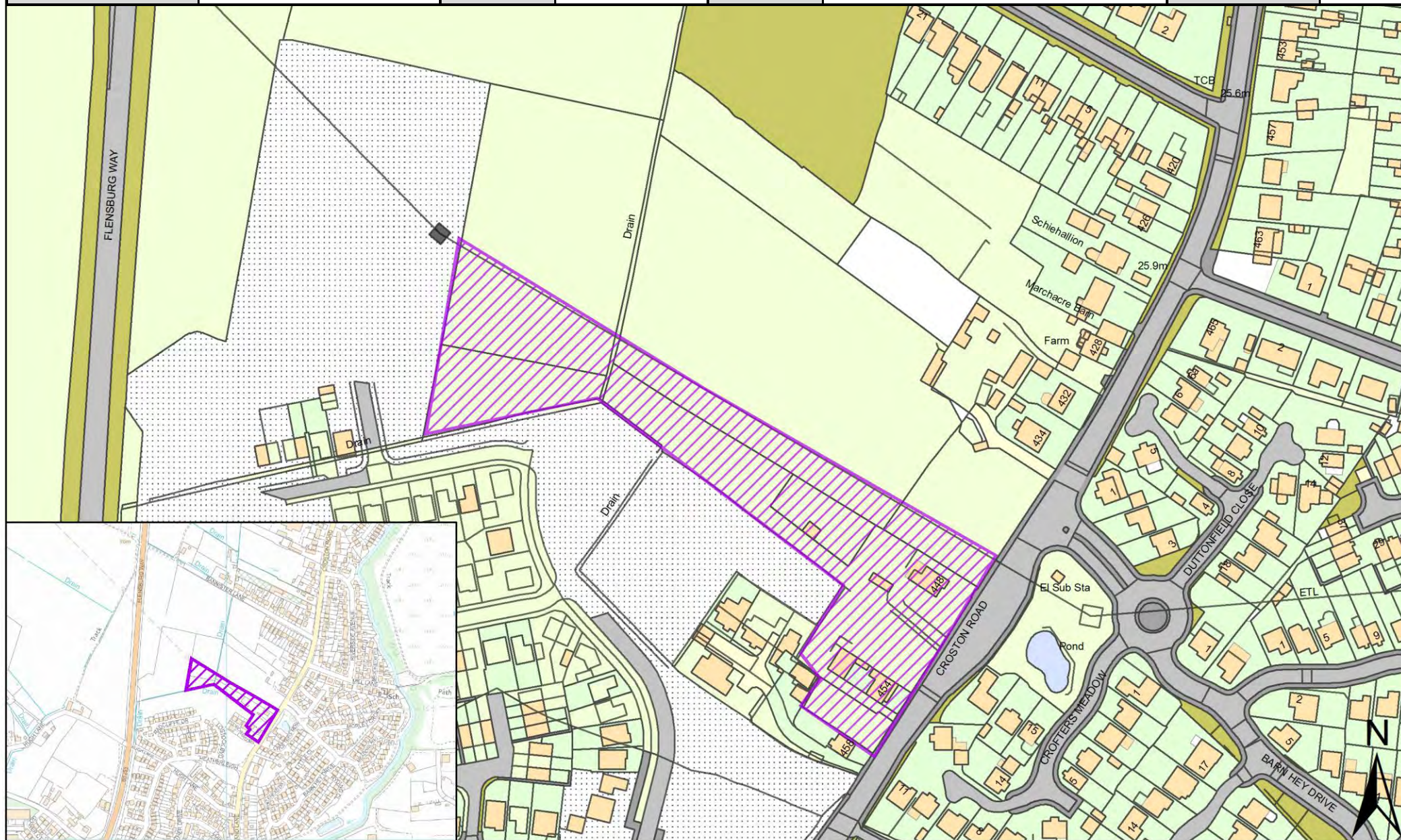
| | | | | | | | |
|------------------|--------------------------------------------------------------------------------|--------------------------|------------|----------|--------------|-------------|----------------|
| SHELAA REFERENCE | 19S119 | CALL FOR SITES REFERENCE | CLCFS00414 | DISTRICT | South Ribble | WARD | Farington West |
| ADDRESS | Farington Moss, Land at Lodge Lane, Flensburg Way and Penwortham Way, PR26 6PH | | | | | | |
| EXISTING USE | Agriculture | SITE AREA | 11.84 | PROPOSAL | Employment | PAGE NUMBER | 122 |



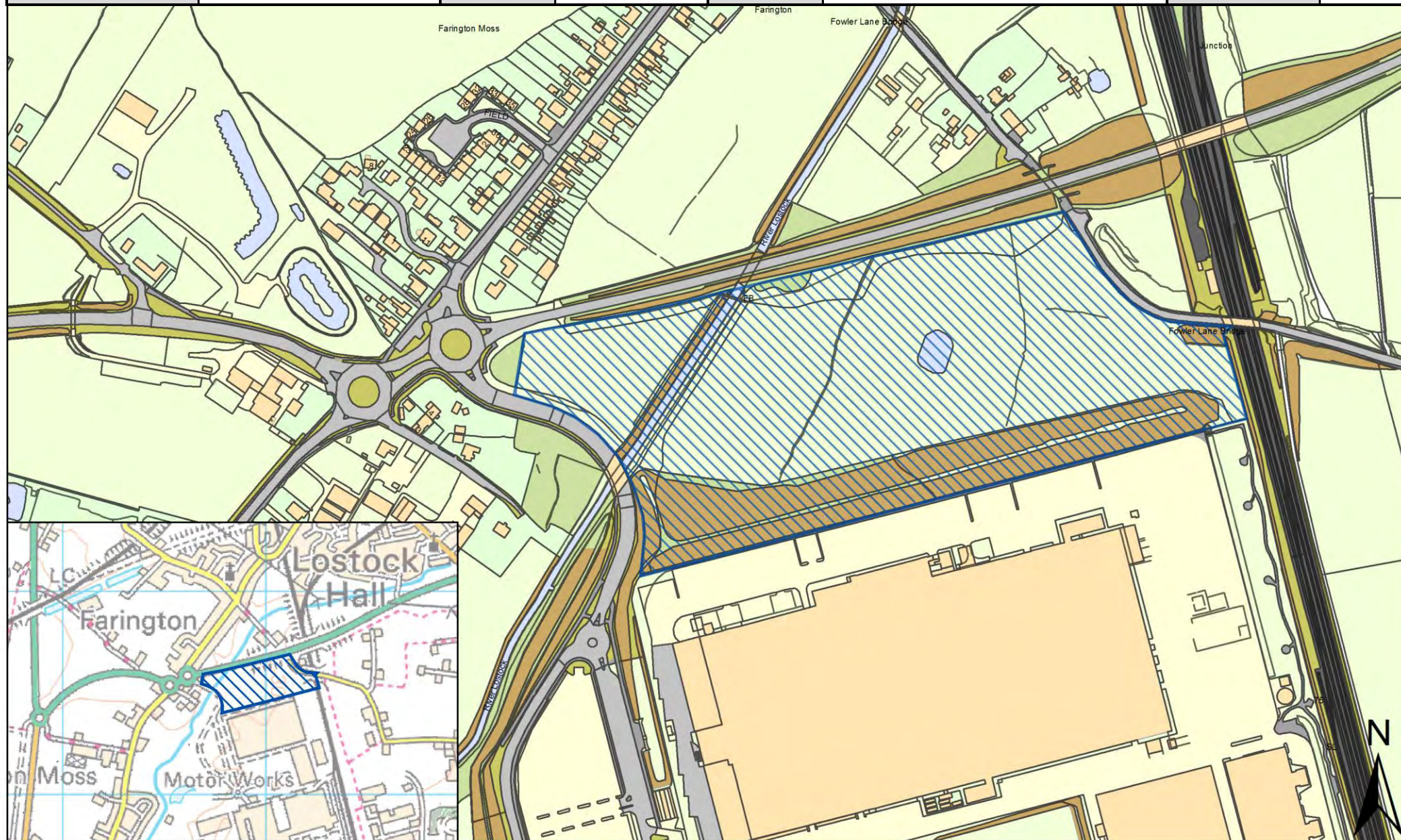
| | | | | | | | |
|------------------|---------------------------------------------------------|--------------------------|-------------|----------|--------------|-------------|----------------|
| SHELAA REFERENCE | 19S153 | CALL FOR SITES REFERENCE | CLCFS00547b | DISTRICT | South Ribble | WARD | Farington West |
| ADDRESS | Coote Bridge Nursery, Coote Lane, Lostock Hall, PR4 4LJ | | | | | | |
| EXISTING USE | Employment | SITE AREA | 0.78 | PROPOSAL | Housing | PAGE NUMBER | 123 |



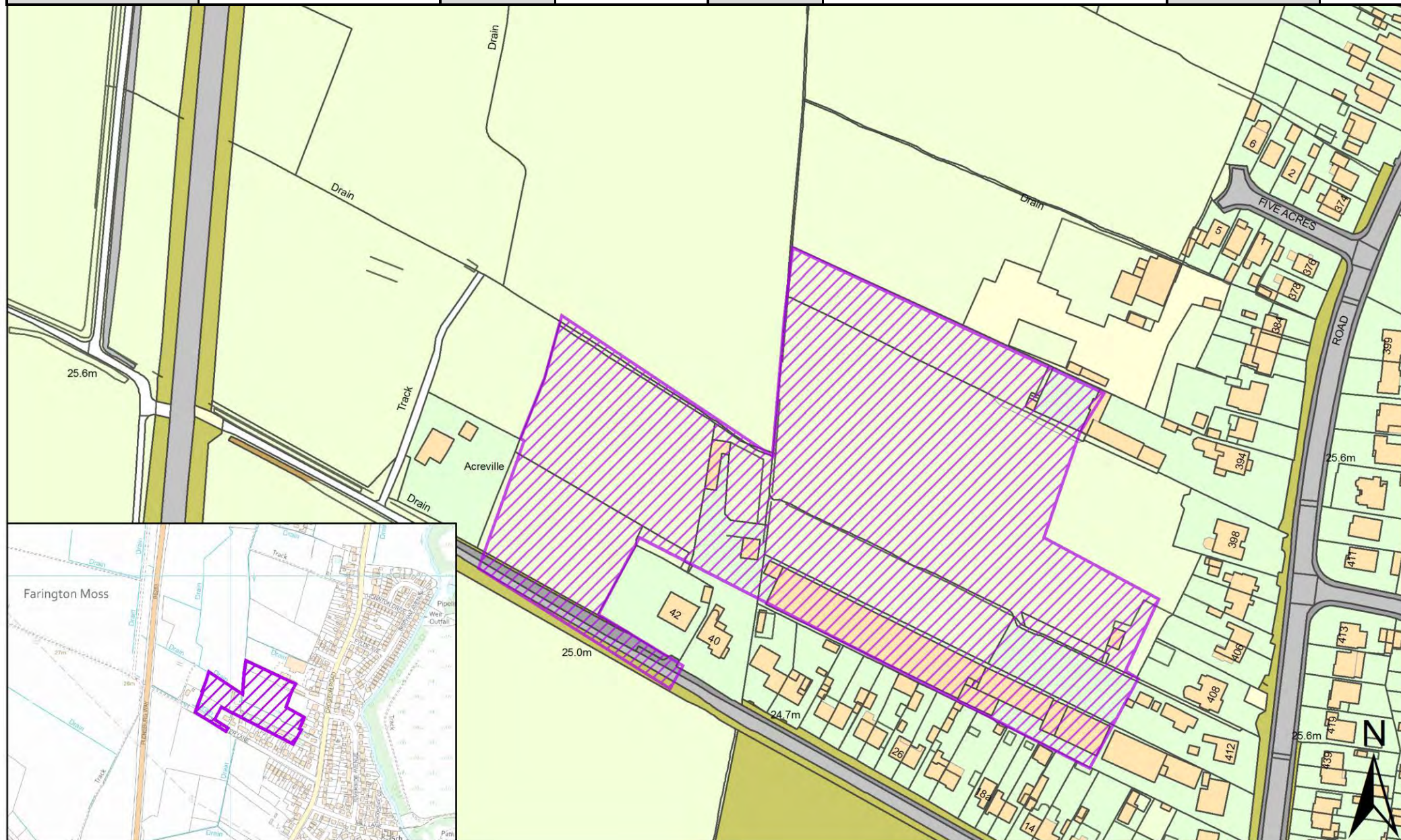
| | | | | | | | |
|------------------|------------------------------------|--------------------------|----------------|----------|--------------|-------------|----------------|
| SHELAA REFERENCE | 19S177 | CALL FOR SITES REFERENCE | Not applicable | DISTRICT | South Ribble | WARD | Farington West |
| ADDRESS | Land at 448 Croston Road, PR26 6PJ | | | | | | |
| EXISTING USE | Residential | SITE AREA | 1.15 | PROPOSAL | Housing | PAGE NUMBER | 124 |



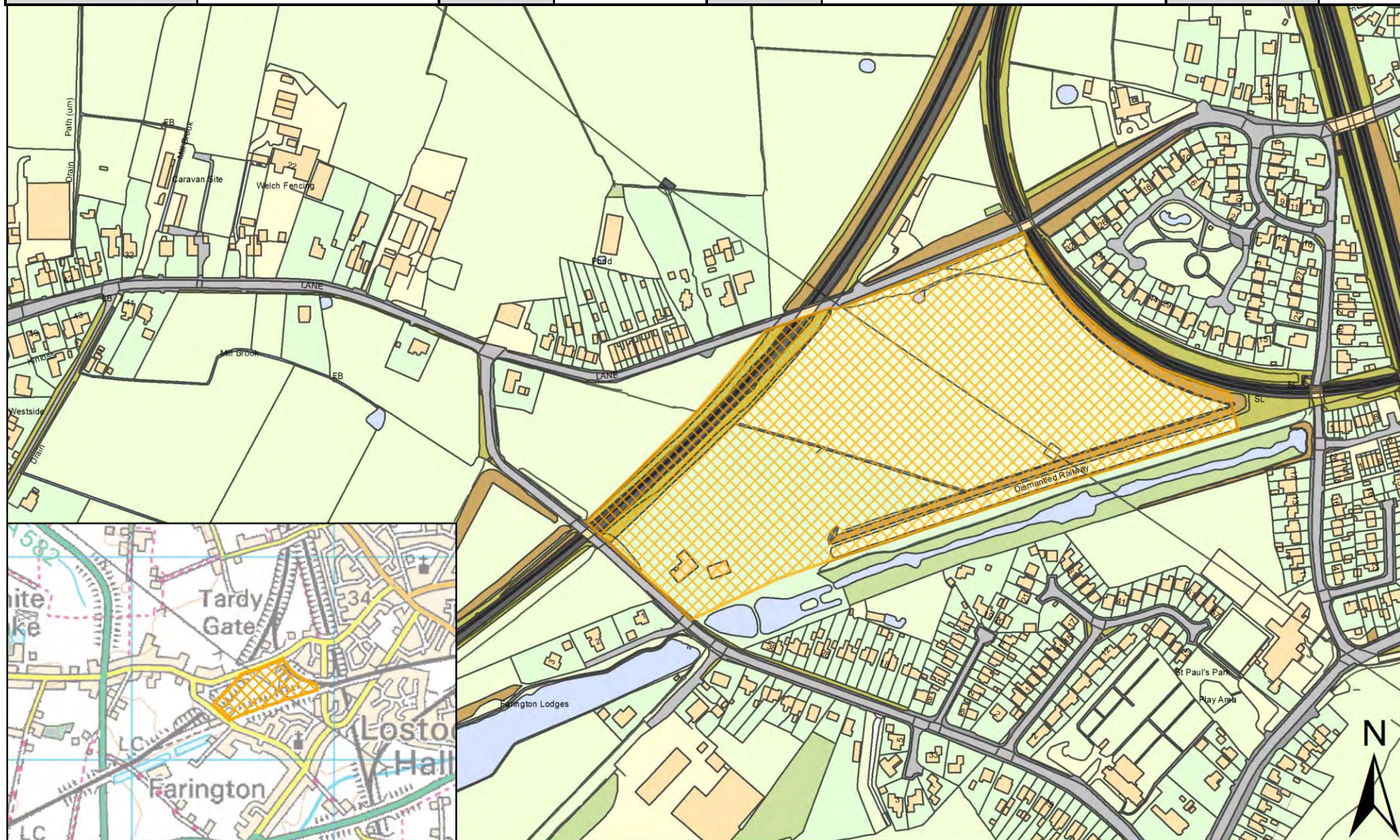
| | | | | | | | |
|------------------|--------------------------------------------------------|--------------------------|----------------|----------|--------------|------|-----------------|
| SHELAA REFERENCE | 19S188 | CALL FOR SITES REFERENCE | Not applicable | DISTRICT | South Ribble | WARD | Farington West |
| ADDRESS | North of Lancashire Business Park, Farington, PR26 6RH | | | | | | |
| EXISTING USE | Agriculture | SITE AREA | 9.20 | PROPOSAL | Employment | | PAGE NUMBER 125 |



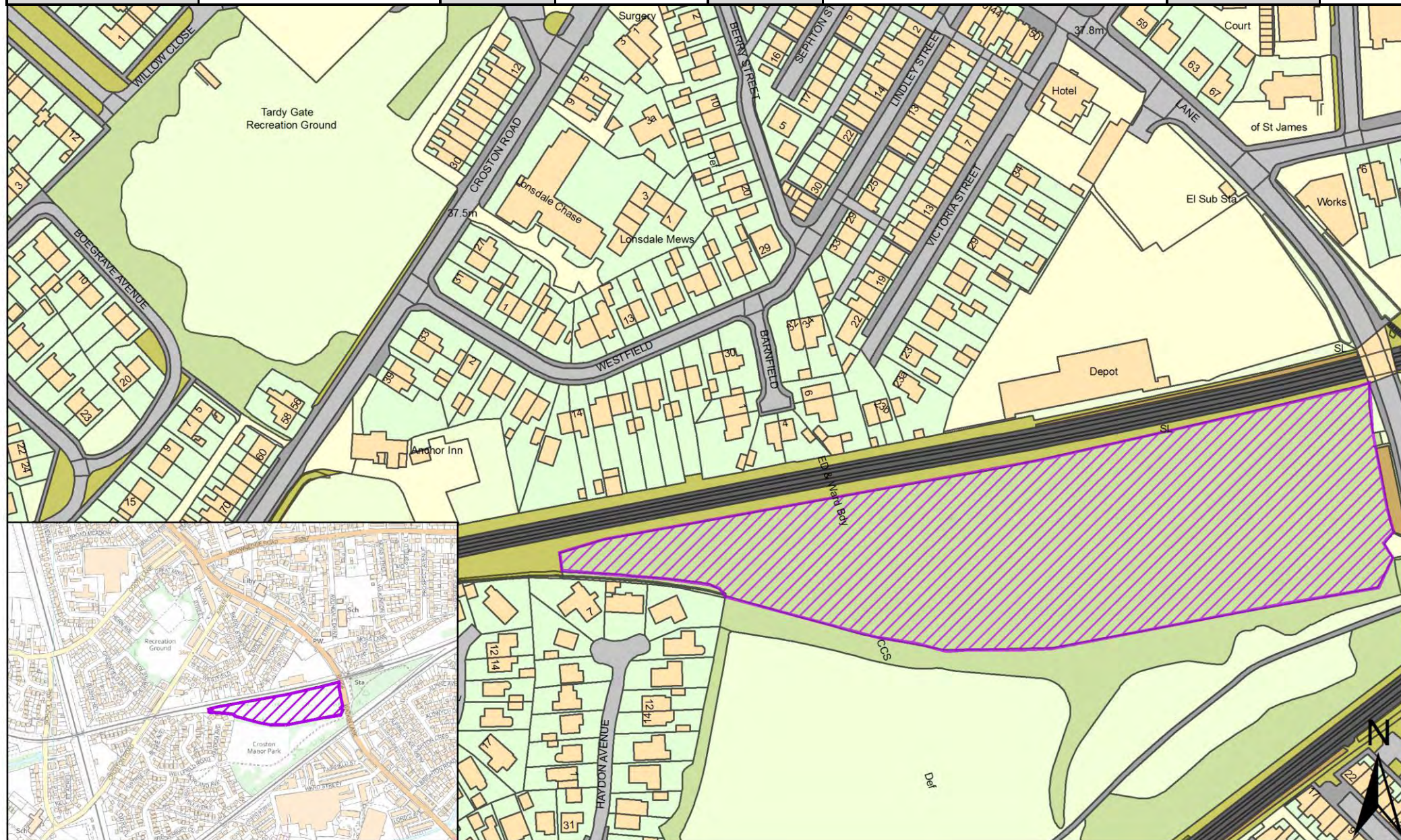
| | | | | | | | |
|------------------|--------------------------------------------------------|--------------------------|----------------|----------|--------------|------|-----------------|
| SHELAA REFERENCE | 19S211 | CALL FOR SITES REFERENCE | Not applicable | DISTRICT | South Ribble | WARD | Farington West |
| ADDRESS | Land at Bannister Lane Farington Moss Site W, PR26 6PL | | | | | | |
| EXISTING USE | Vacant | SITE AREA | 2.78 | PROPOSAL | Housing | | PAGE NUMBER 126 |



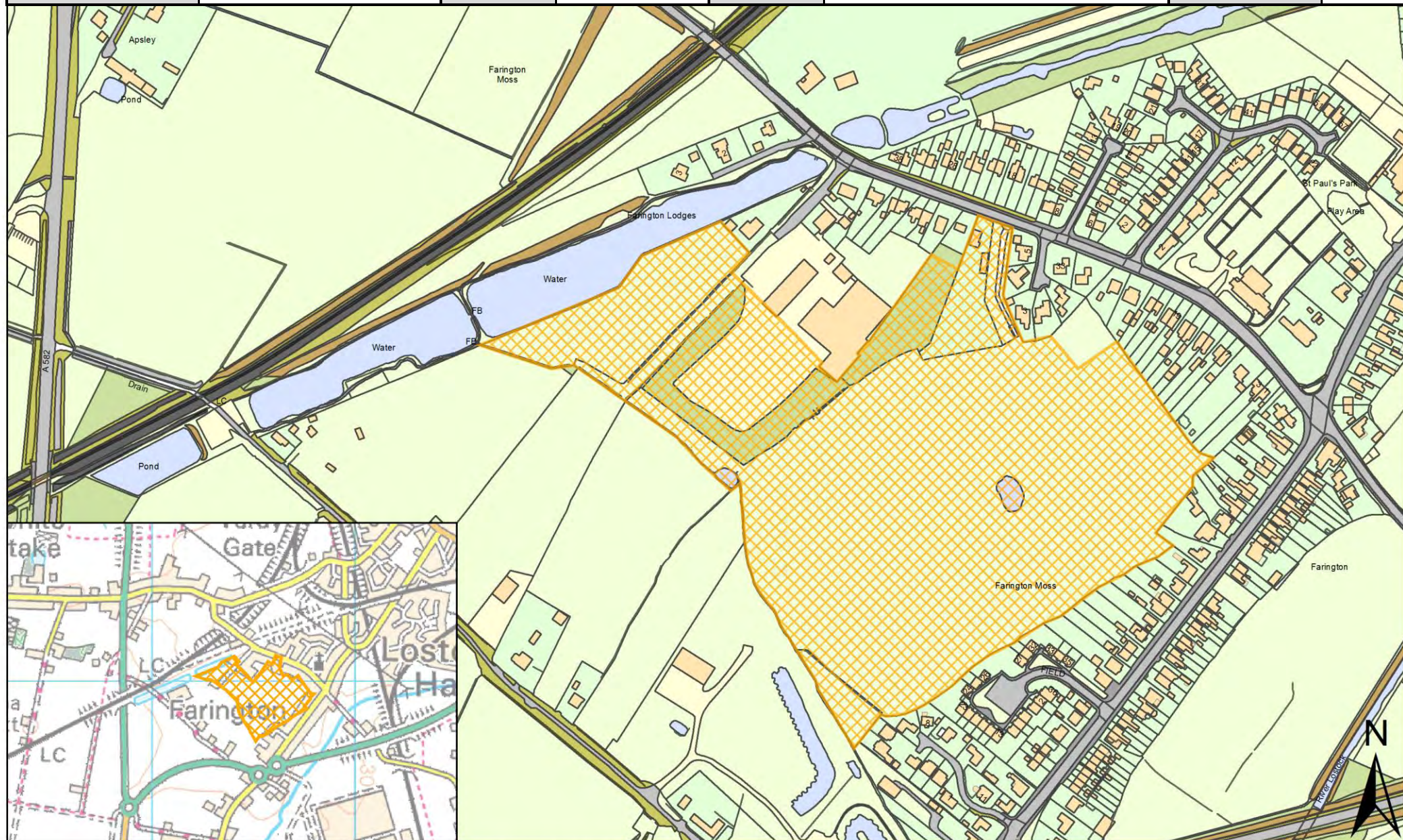
| | | | | | | | |
|------------------|------------------------------------------------|--------------------------|----------------|----------|-----------------------------------|-------------|----------------|
| SHELAA REFERENCE | 19S212 | CALL FOR SITES REFERENCE | Not applicable | DISTRICT | South Ribble | WARD | Farington West |
| ADDRESS | South of Coote lane, Chain House Lane, PR4 4LH | | | | | | |
| EXISTING USE | Vacant | SITE AREA | 31.00 | PROPOSAL | Mixed Use: Housing and Employment | PAGE NUMBER | 127 |



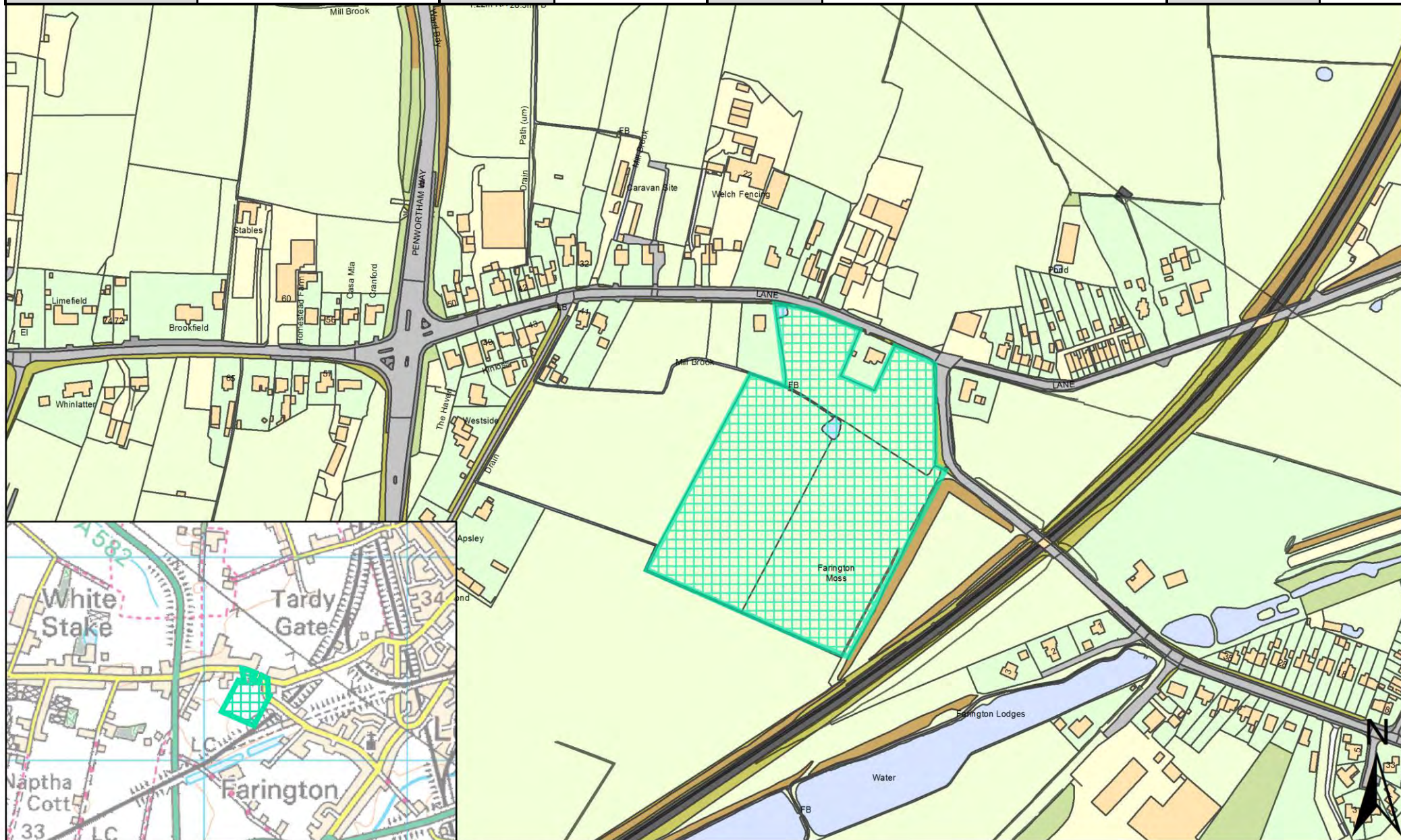
| | | | | | | | |
|------------------|-------------------------------------------------|--------------------------|----------------|----------|--------------|------|-----------------|
| SHELAA REFERENCE | 19S222 | CALL FOR SITES REFERENCE | Not applicable | DISTRICT | South Ribble | WARD | Farington West |
| ADDRESS | Lostock Hall Engine Sheds, Watkin Lane, PR5 5JZ | | | | | | |
| EXISTING USE | Vacant | SITE AREA | 1.88 | PROPOSAL | Housing | | PAGE NUMBER 128 |



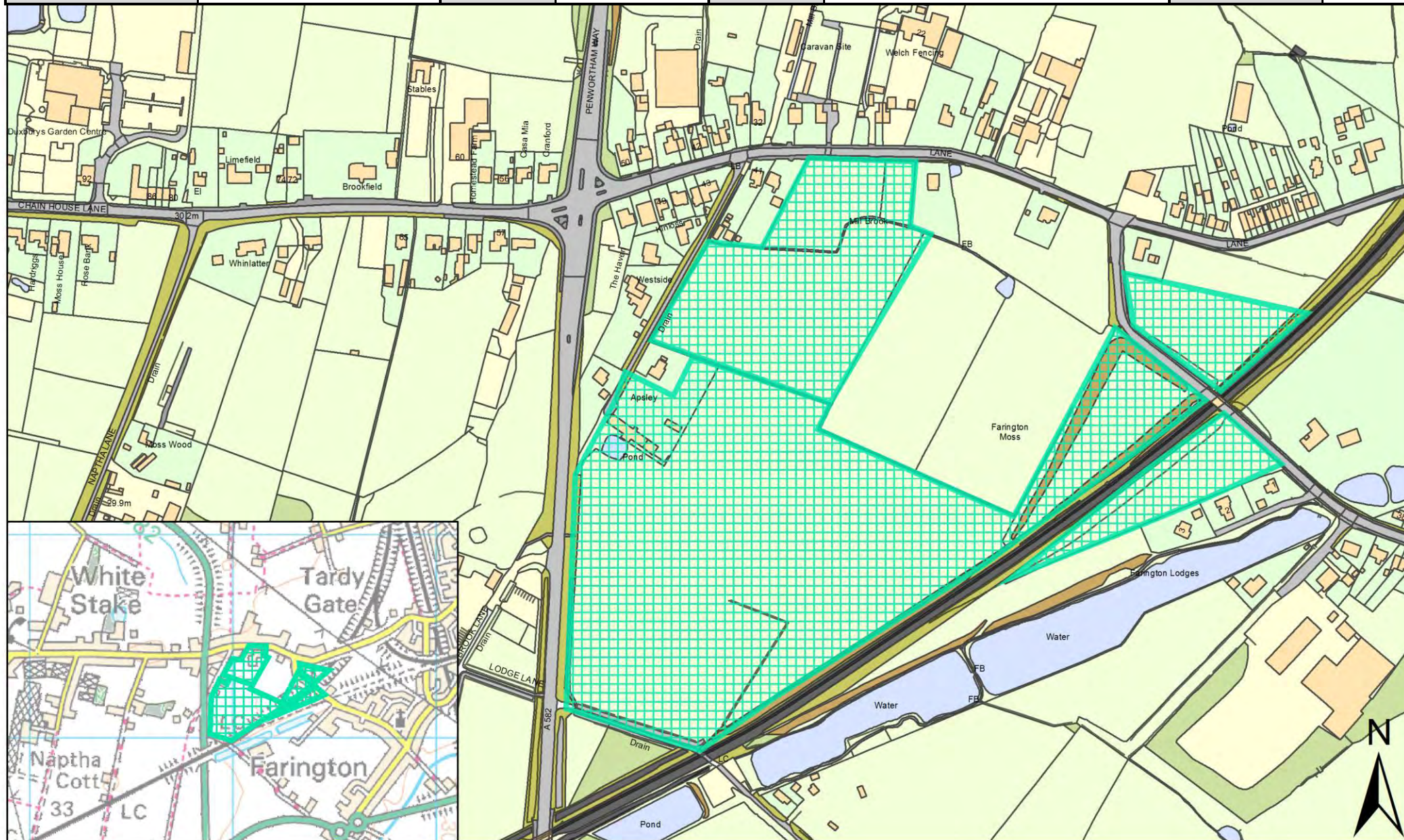
| | | | | | | | |
|------------------|--------------------------------|--------------------------|----------------|----------|-----------------------------------|------|-----------------|
| SHELAA REFERENCE | 19S249 | CALL FOR SITES REFERENCE | Not applicable | DISTRICT | South Ribble | WARD | Farington West |
| ADDRESS | Land off Church Lane, PR26 6SA | | | | | | |
| EXISTING USE | Vacant | SITE AREA | 10.76 | PROPOSAL | Mixed Use: Housing and Employment | | PAGE NUMBER 129 |



| | | | | | | | |
|------------------|---------------------------------------------------------------------------|--------------------------|-------------|----------|--------------|-------------|----------------|
| SHELAA REFERENCE | 19S255p | CALL FOR SITES REFERENCE | CLCFS00567b | DISTRICT | South Ribble | WARD | Farington West |
| ADDRESS | Land Surrounding Oakdene, 7 Chainhouse Lane, Whitestake, Preston, PR4 4LE | | | | | | |
| EXISTING USE | Agriculture | SITE AREA | 3.78 | PROPOSAL | Protection | PAGE NUMBER | 130 |



| | | | | | | | |
|------------------|--------------------------------------------------------|--------------------------|-------------|----------|--------------|-------------|----------------|
| SHELAA REFERENCE | 19S256p | CALL FOR SITES REFERENCE | CLCFS00568b | DISTRICT | South Ribble | WARD | Farington West |
| ADDRESS | Arpley House Farm, Chainhouse Lane, Farington, PR4 4LA | | | | | | |
| EXISTING USE | Agriculture | SITE AREA | 11.44 | PROPOSAL | Protection | PAGE NUMBER | 131 |



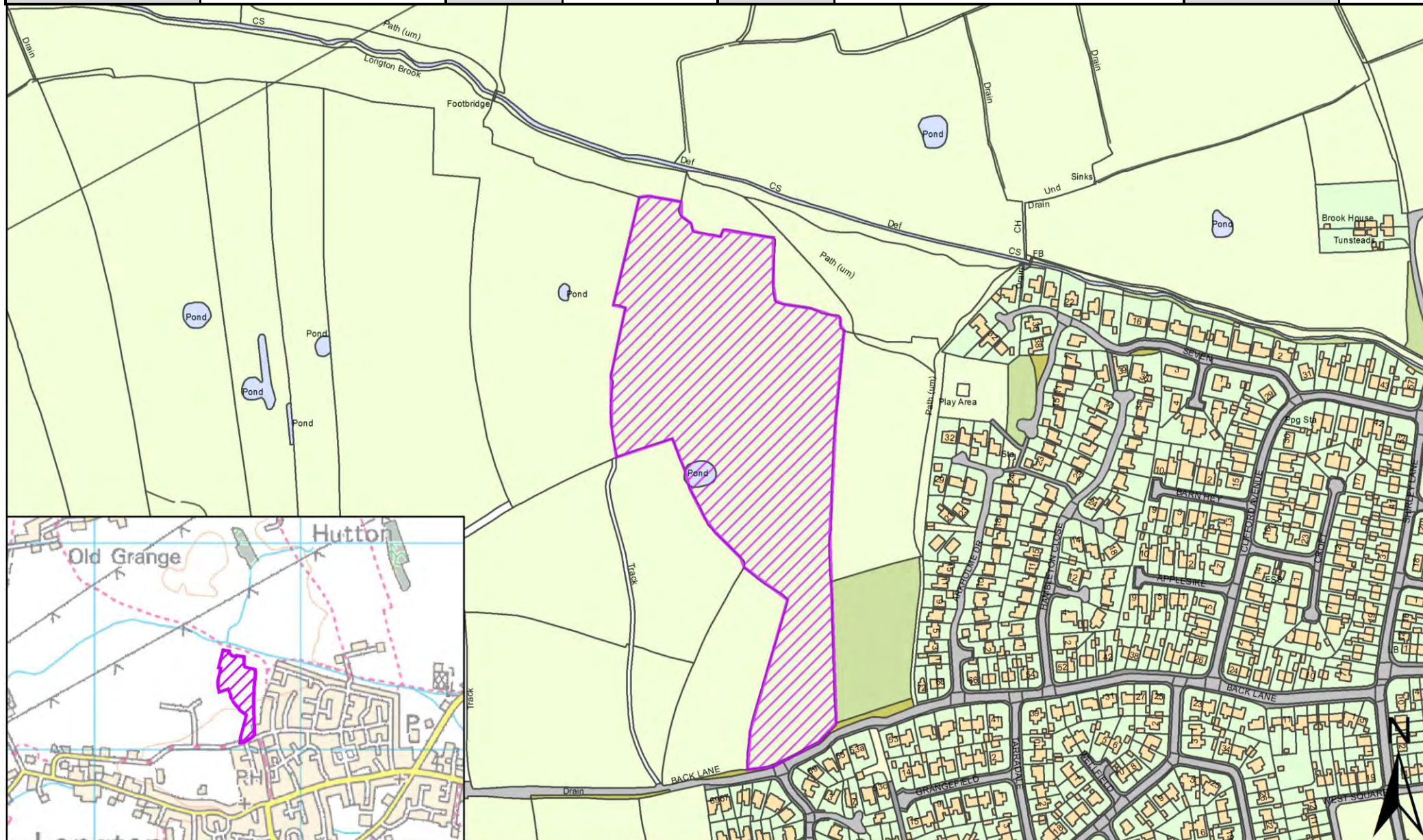
Site Plans: Hoole Ward, South Ribble

This section includes plans of the following sites.

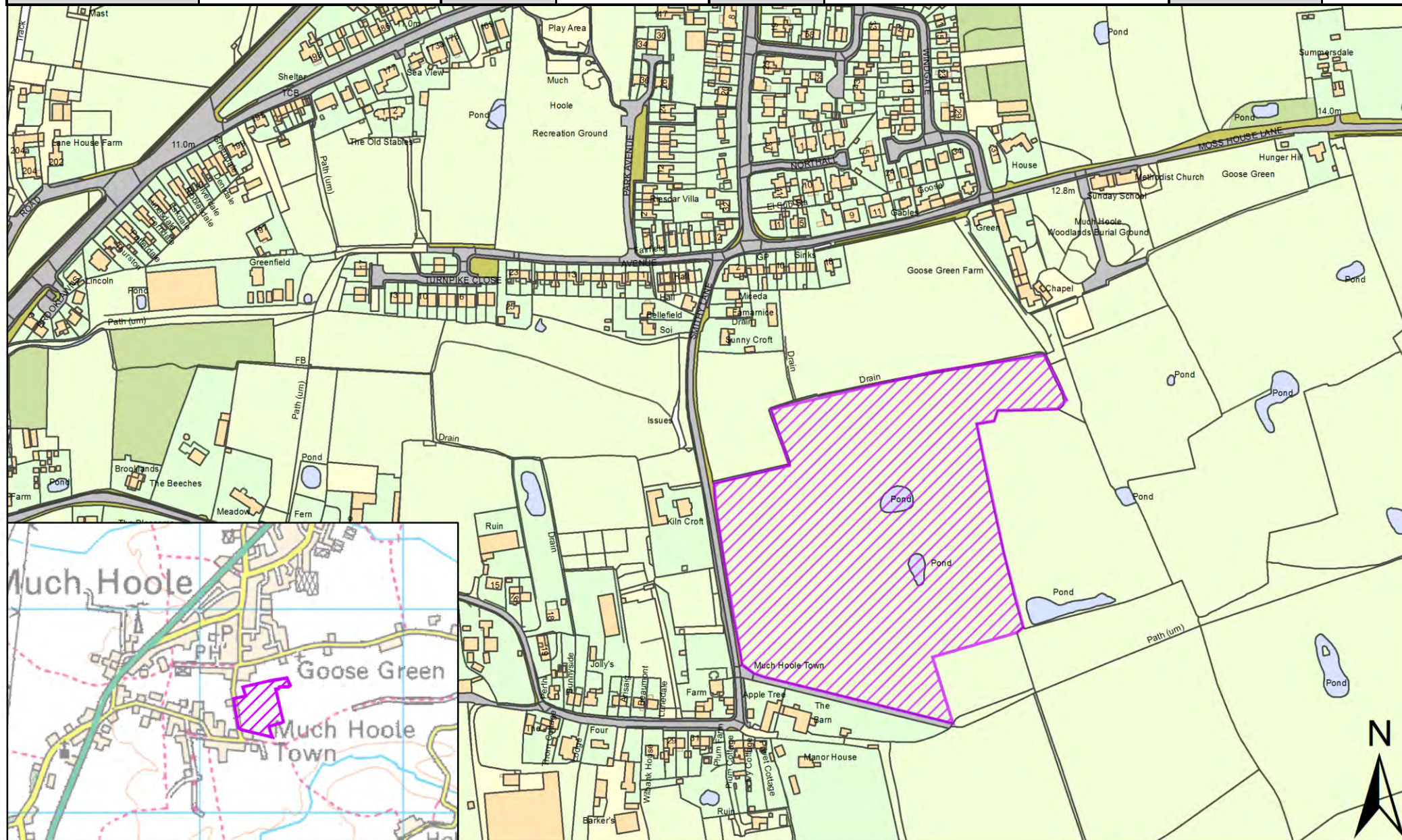
| Call for Sites Reference | SHELAA Reference | Site Address | District | Ward | Site Area (Hectares) | Existing Use | Proposal |
|--------------------------|------------------|-----------------------------------------------------------------------------------------------|--------------|-------|----------------------|--------------|----------|
| CLCFS00102 | 19S026 | Field Off Critchley Close, Much Hoole, PR4 4GG | South Ribble | Hoole | 5.11 | Agriculture | Housing |
| CLCFS00138 | 19S032 | Land on East Side of Smithy Lane, Much Hoole, Preston, PR4 4QJ | South Ribble | Hoole | 5.00 | Agriculture | Housing |
| CLCFS00159 | 19S039 | Land south of Liverpool Old Road, Much Hoole, Lancashire, PR4 4GB | South Ribble | Hoole | 0.90 | Vacant | Housing |
| CLCFS00206 | 19S058 | Land West of Liverpool New Road, PR4 5JJ | South Ribble | Hoole | 5.24 | Agriculture | Housing |
| CLCFS00209 | 19S060 | Land West of Liverpool New Road, PR4 5JJ | South Ribble | Hoole | 8.81 | Agriculture | Housing |
| CLCFS00236 | 19S067 | Land Adjoining East Side of Long Meadow and Oldfield, Hoole, Preston, PR4 4RQ | South Ribble | Hoole | 0.72 | Agriculture | Housing |
| CLCFS00240 | 19S069 | Land to South of Knoll Lane, Much Hoole, Preston, PR4 4RQ | South Ribble | Hoole | 5.25 | Agriculture | Housing |
| CLCFS00259 | 19S071 | Land off Moss House Lane, Much Hoole, PR4 4TE | South Ribble | Hoole | 3.18 | Agriculture | Housing |
| CLCFS00261 | 19S072 | Land off Moss House Lane, Much Hoole, PR4 4TE | South Ribble | Hoole | 3.18 | Agriculture | Housing |
| CLCFS00270 | 19S074 | Land Surrounding Tusons Farm, Walmer Bridge, PR4 5QB | South Ribble | Hoole | 2.82 | Agriculture | Housing |
| CLCFS00342 | 19S089 | Land to the North of Liverpool Old Road and West of Liverpool Road (A59), Much Hoole, PR4 4QB | South Ribble | Hoole | 3.21 | Agriculture | Housing |
| CLCFS00371 | 19S101 | Land to the North of Knoll Lane, Little Hoole, PR4 4TB | South Ribble | Hoole | 4.42 | Agriculture | Housing |
| CLCFS00390 | 19S111 | Land South of Knoll Road, Little Hoole, PR4 4TB | South Ribble | Hoole | 1.27 | Agriculture | Housing |
| CLCFS00393 | 19S113 | Nook Farm Barn, Dob Lane, Little Hoole, Preston, PR4 4SX | South Ribble | Hoole | 0.33 | Residential | Housing |
| CLCFS00409 | 19S118 | Land West of the A59 Liverpool Road, Much Hoole, Preston, PR4 4QB | South Ribble | Hoole | 0.97 | Agriculture | Housing |
| <i>Not applicable</i> | 19S183 | Rear of 195 Liverpool Old Road, Much Hoole, PR4 4GB | South Ribble | Hoole | 0.06 | Vacant | Housing |
| <i>Not applicable</i> | 19S219 | Land off Smithy Lane, PR4 4QJ | South Ribble | Hoole | 0.57 | Vacant | Housing |

| Call for Sites Reference | SHELAA Reference | Site Address | District | Ward | Site Area (Hectares) | Existing Use | Proposal |
|--------------------------|------------------|--------------------------------------------------------------------|--------------|-------|----------------------|--------------|----------|
| <i>Not applicable</i> | 19S220 | Land at Orchard Gardens (Including Land Off Swallowfield), PR4 4HG | South Ribble | Hoole | 0.57 | Vacant | Housing |
| <i>Not applicable</i> | 19S221 | Land at End of Northern Avenue, PR4 4GB | South Ribble | Hoole | 1.99 | Vacant | Housing |
| <i>Not applicable</i> | 19S248 | Land at Tusons Farm, Gill Lane, Walmer Bridge, Preston, PR4 5GN | South Ribble | Hoole | 0.81 | Agriculture | Housing |

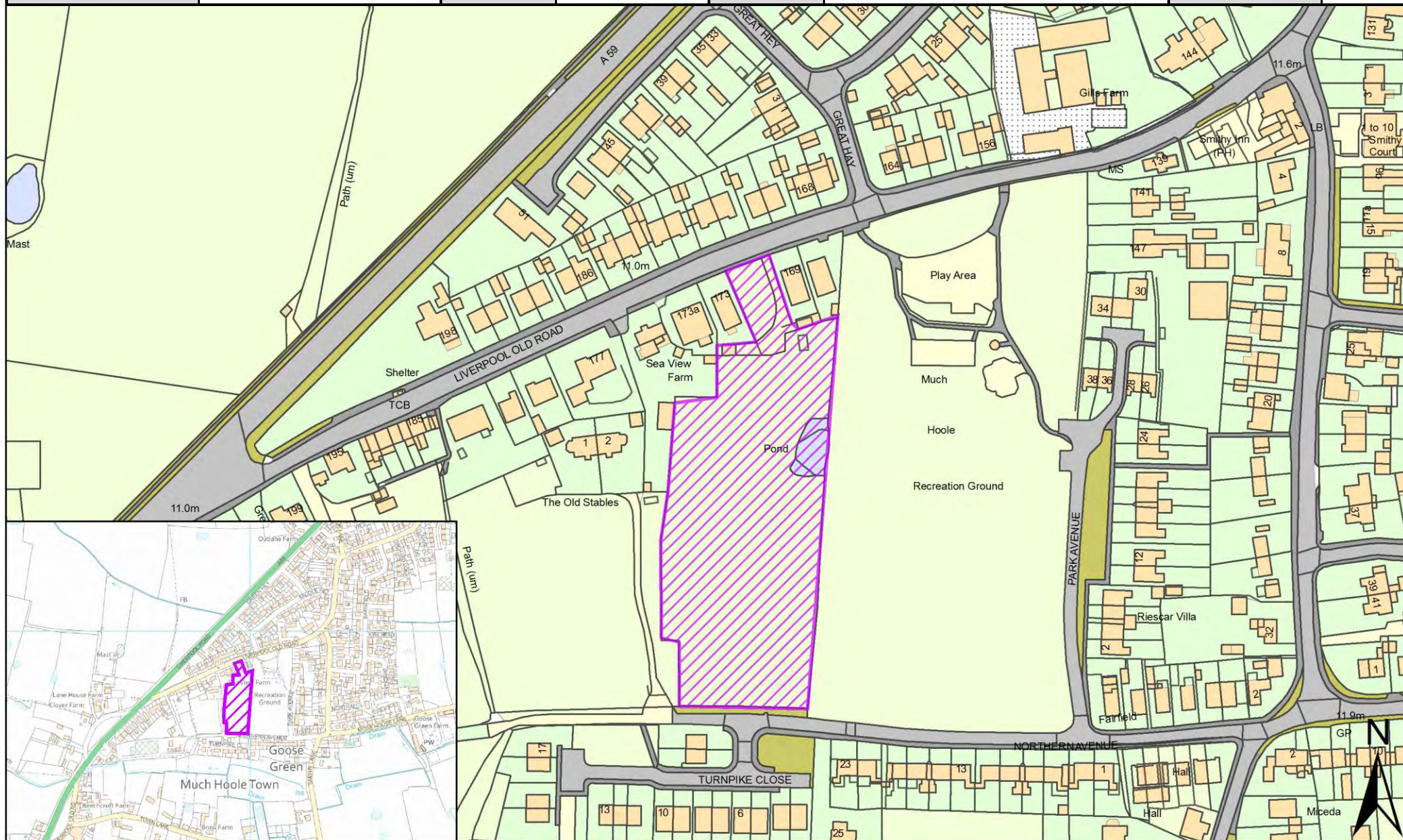
| | | | | | | | |
|------------------|------------------------------------------------|--------------------------|------------|----------|--------------|------|-----------------|
| SHELAA REFERENCE | 19S026 | CALL FOR SITES REFERENCE | CLCFS00102 | DISTRICT | South Ribble | WARD | Hoole |
| ADDRESS | Field Off Critchley Close, Much Hoole, PR4 4GG | | | | | | |
| EXISTING USE | Agriculture | SITE AREA | 5.11 | PROPOSAL | Housing | | PAGE NUMBER 134 |



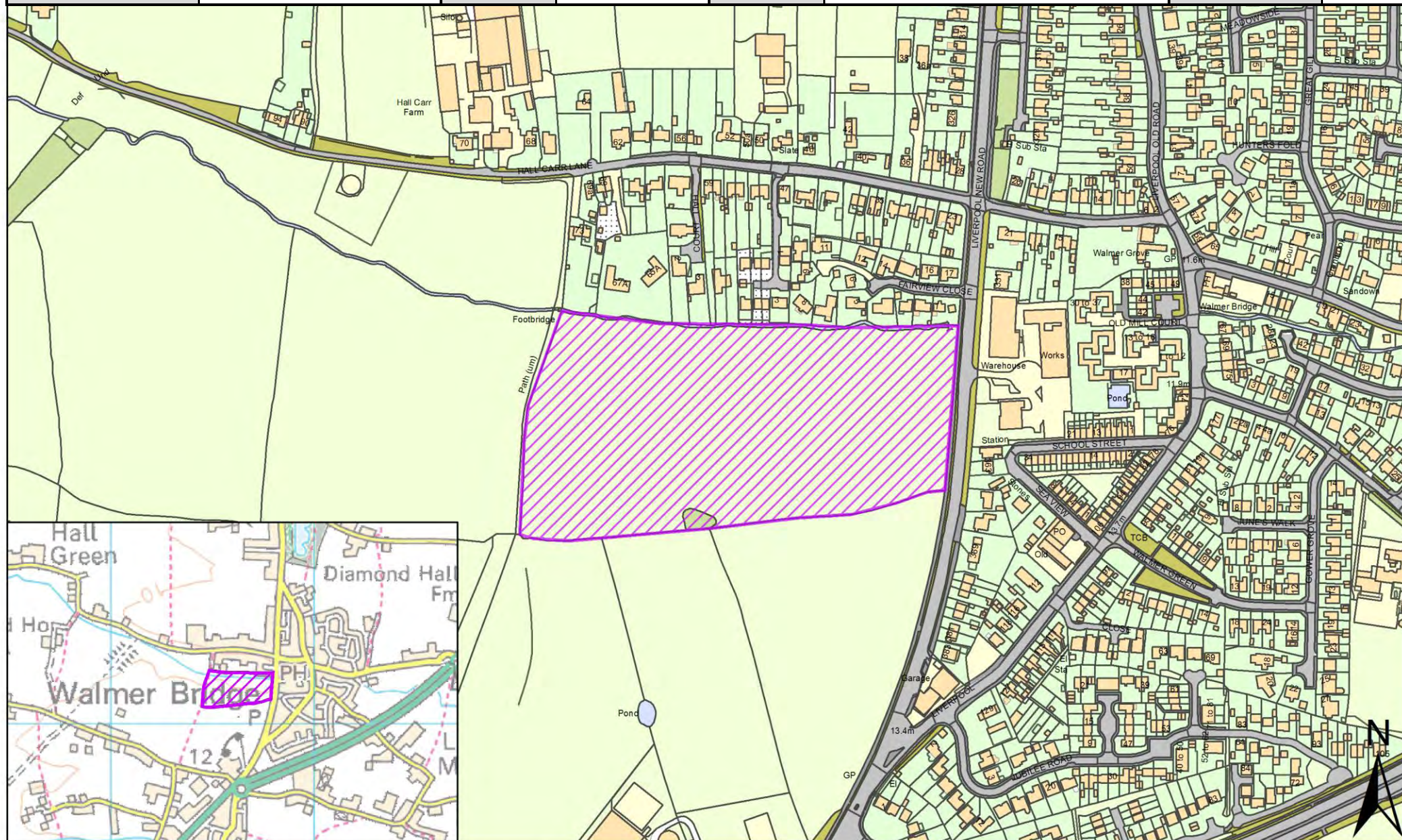
| | | | | | | | |
|------------------|----------------------------------------------------------------|--------------------------|------------|----------|--------------|-------------|-------|
| SHELAA REFERENCE | 19S032 | CALL FOR SITES REFERENCE | CLCFS00138 | DISTRICT | South Ribble | WARD | Hoole |
| ADDRESS | Land on East Side of Smithy Lane, Much Hoole, Preston, PR4 4QJ | | | | | | |
| EXISTING USE | Agriculture | SITE AREA | 5.00 | PROPOSAL | Housing | PAGE NUMBER | 135 |



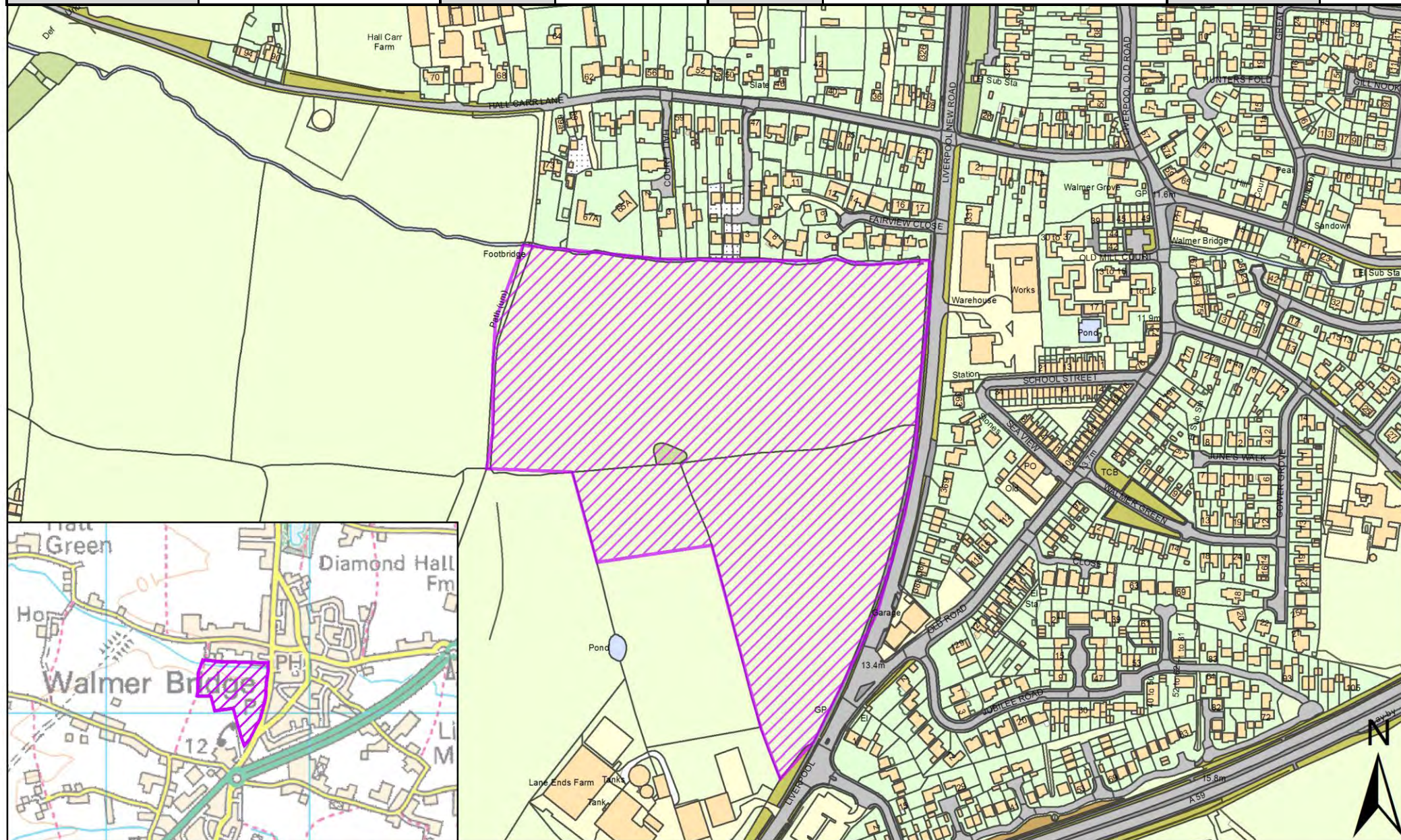
| | | | | | | | |
|------------------|-------------------------------------------------------------------|--------------------------|------------|----------|--------------|------|-----------------|
| SHELAA REFERENCE | 19S039 | CALL FOR SITES REFERENCE | CLCFS00159 | DISTRICT | South Ribble | WARD | Hoole |
| ADDRESS | Land south of Liverpool Old Road, Much Hoole, Lancashire, PR4 4GB | | | | | | |
| EXISTING USE | Vacant | SITE AREA | 0.90 | PROPOSAL | Housing | | PAGE NUMBER 136 |



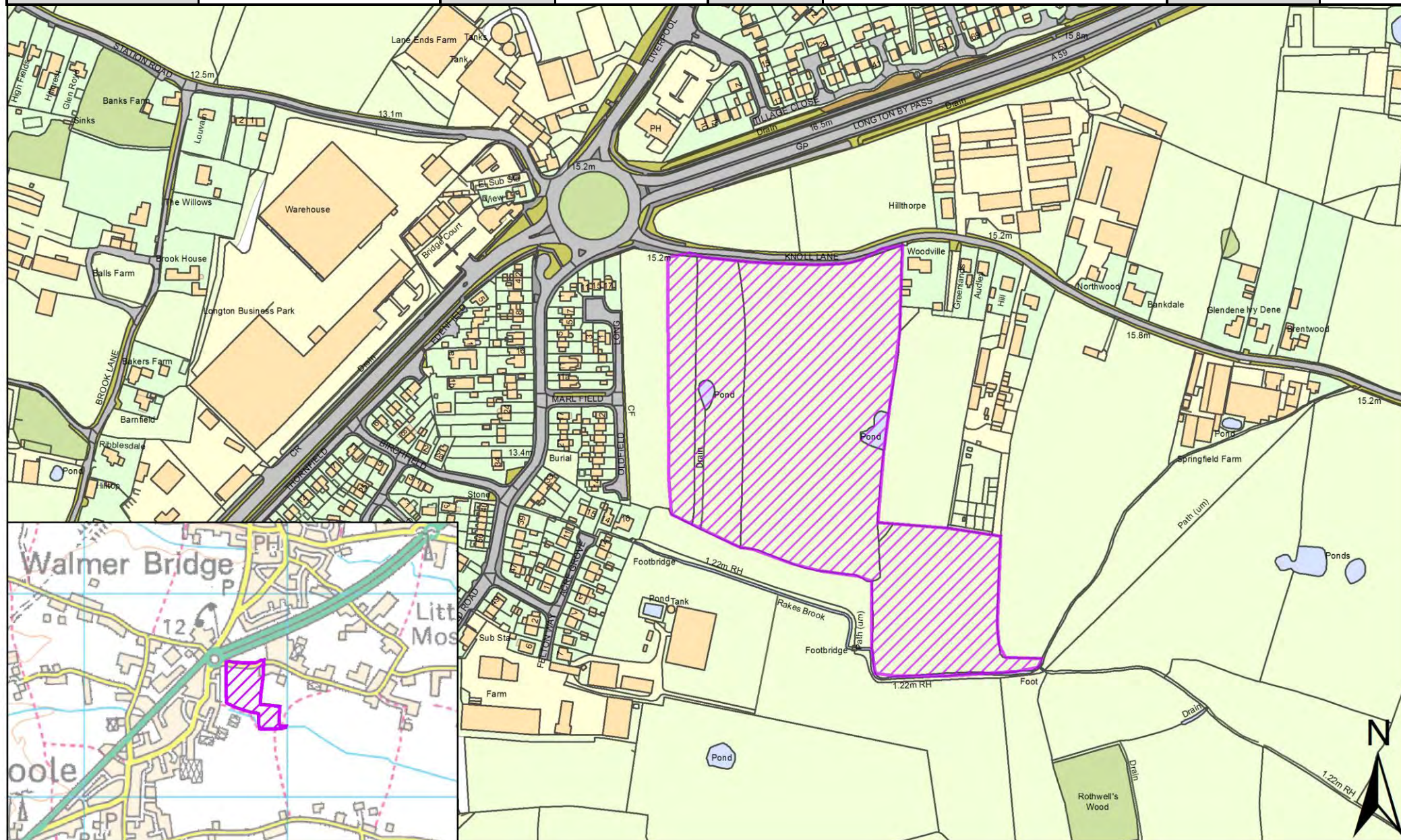
| | | | | | | | |
|------------------|------------------------------------------|--------------------------|------------|----------|--------------|-------------|-------|
| SHELAA REFERENCE | 19S058 | CALL FOR SITES REFERENCE | CLCFS00206 | DISTRICT | South Ribble | WARD | Hoole |
| ADDRESS | Land West of Liverpool New Road, PR4 5JJ | | | | | | |
| EXISTING USE | Agriculture | SITE AREA | 5.24 | PROPOSAL | Housing | PAGE NUMBER | 137 |



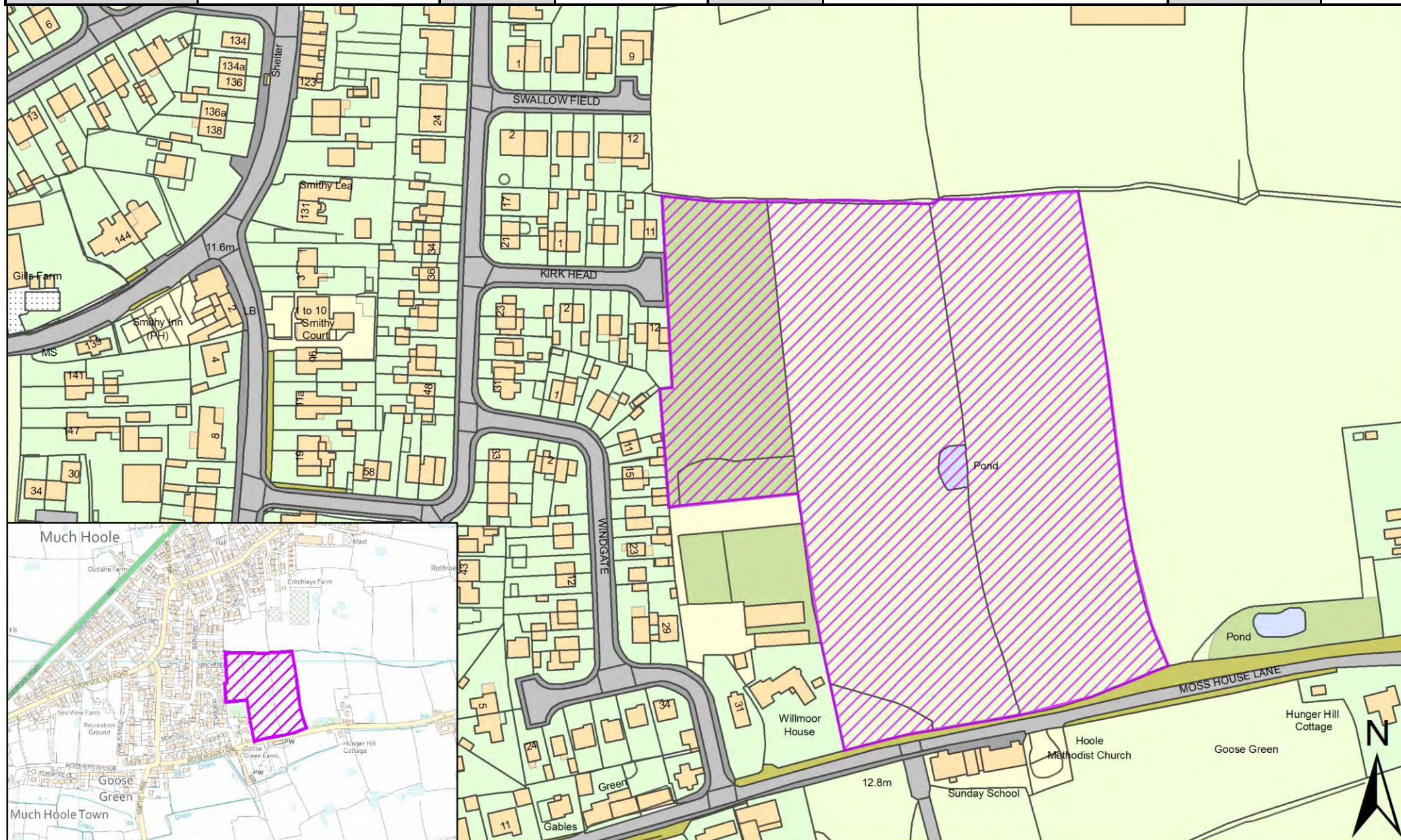
| | | | | | | | |
|------------------|------------------------------------------|--------------------------|------------|----------|--------------|-------------|-------|
| SHELAA REFERENCE | 19S060 | CALL FOR SITES REFERENCE | CLCFS00209 | DISTRICT | South Ribble | WARD | Hoole |
| ADDRESS | Land West of Liverpool New Road, PR4 5JJ | | | | | | |
| EXISTING USE | Agriculture | SITE AREA | 8.81 | PROPOSAL | Housing | PAGE NUMBER | 138 |



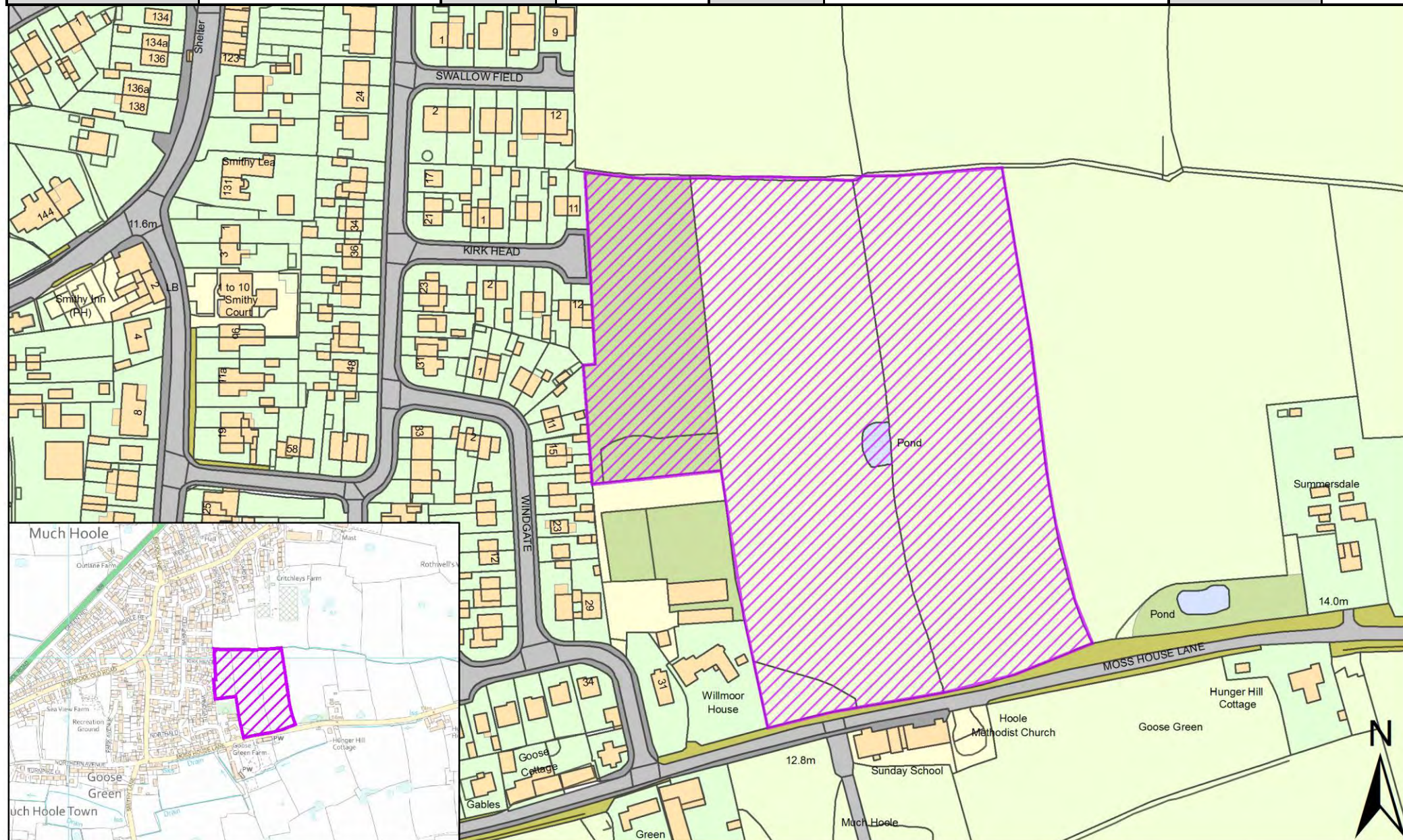
| | | | | | | | |
|------------------|-----------------------------------------------------------|--------------------------|------------|----------|--------------|-------------|-------|
| SHELAA REFERENCE | 19S069 | CALL FOR SITES REFERENCE | CLCFS00240 | DISTRICT | South Ribble | WARD | Hoole |
| ADDRESS | Land to South of Knoll Lane, Much Hoole, Preston, PR4 4RQ | | | | | | |
| EXISTING USE | Agriculture | SITE AREA | 5.25 | PROPOSAL | Housing | PAGE NUMBER | 140 |



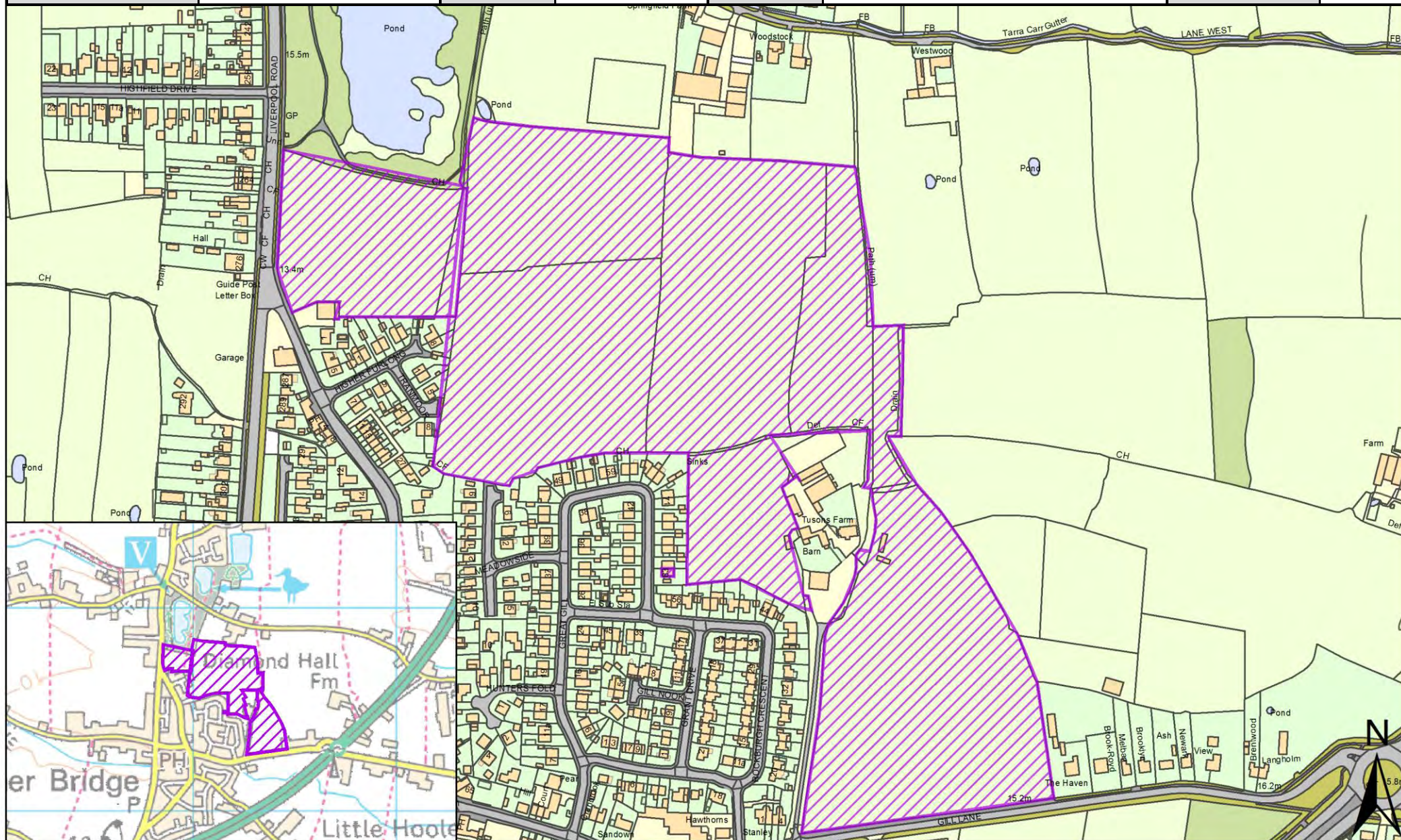
| | | | | | | | |
|------------------|-----------------------------------------------|--------------------------|------------|----------|--------------|-------------|-------|
| SHELAA REFERENCE | 19S071 | CALL FOR SITES REFERENCE | CLCFS00259 | DISTRICT | South Ribble | WARD | Hoole |
| ADDRESS | Land off Moss House Lane, Much Hoole, PR4 4TE | | | | | | |
| EXISTING USE | Agriculture | | SITE AREA | 3.18 | PROPOSAL | Housing | |
| | | | | | | PAGE NUMBER | 141 |



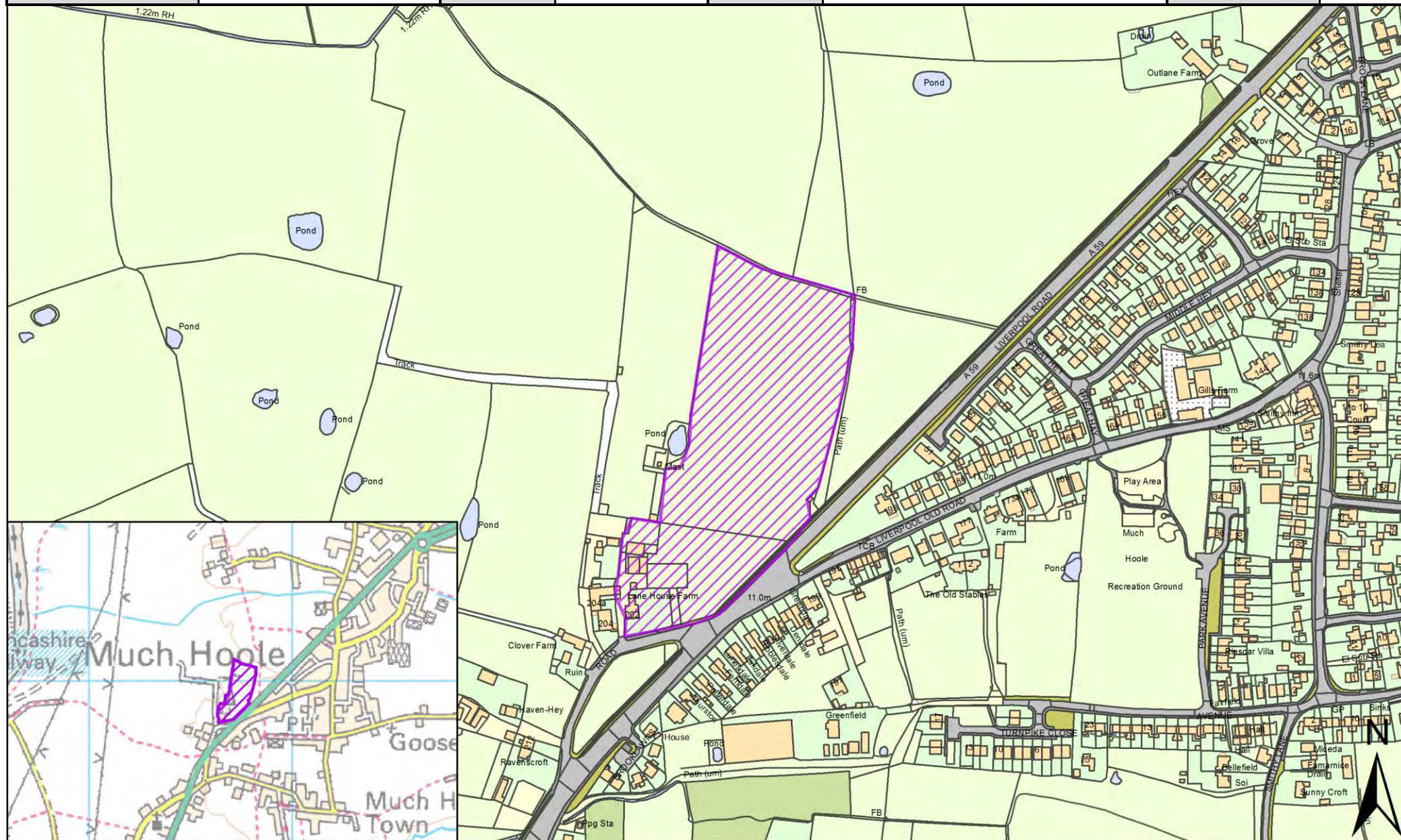
| | | | | | | | |
|------------------|-----------------------------------------------|--------------------------|------------|----------|--------------|-------------|-------|
| SHELAA REFERENCE | 19S072 | CALL FOR SITES REFERENCE | CLCFS00261 | DISTRICT | South Ribble | WARD | Hoole |
| ADDRESS | Land off Moss House Lane, Much Hoole, PR4 4TE | | | | | | |
| EXISTING USE | Agriculture | | SITE AREA | 3.18 | PROPOSAL | Housing | |
| | | | | | | PAGE NUMBER | 142 |



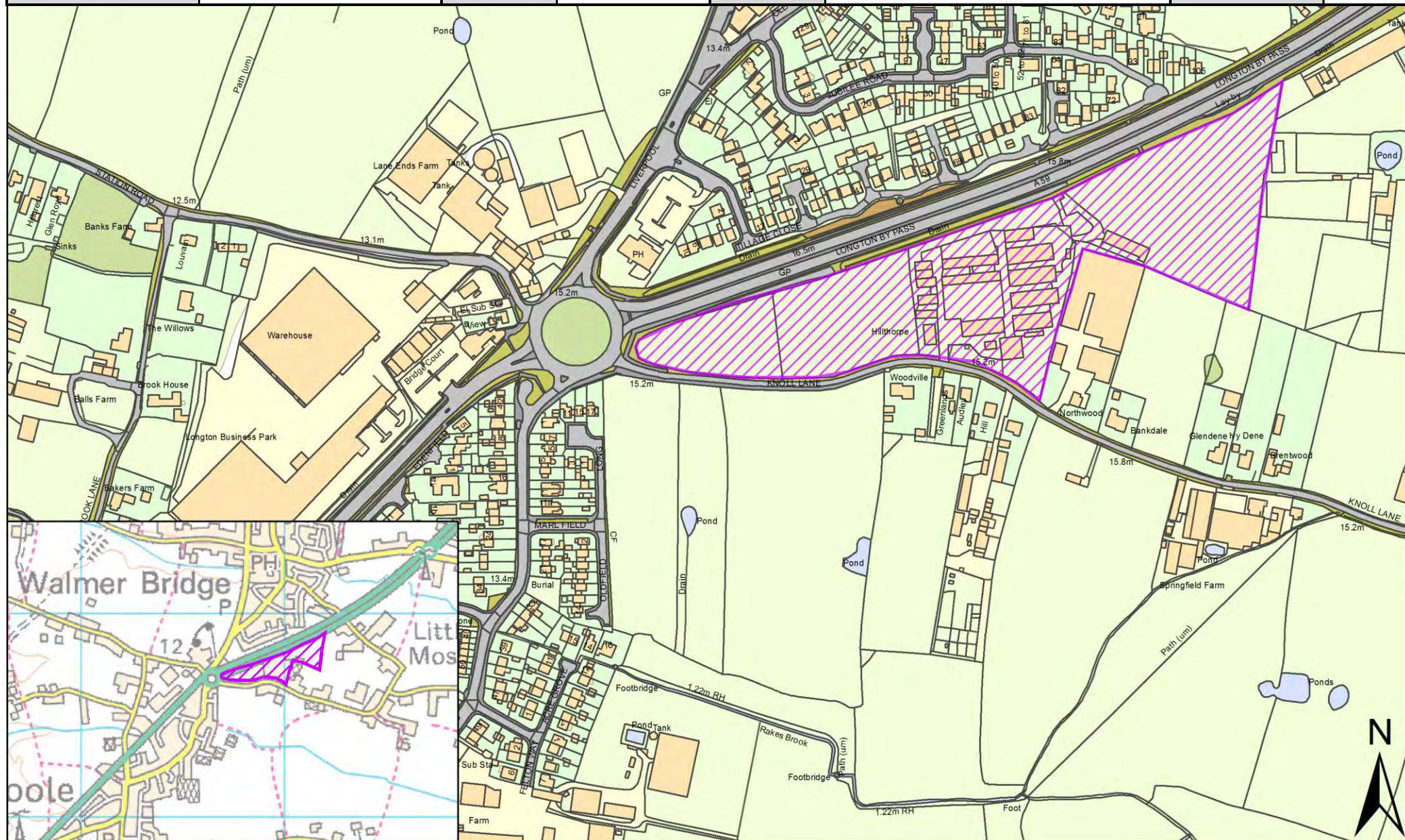
| | | | | | | | |
|------------------|------------------------------------------------------|--------------------------|------------|----------|--------------|-------------|-------|
| SHELAA REFERENCE | 19S074 | CALL FOR SITES REFERENCE | CLCFS00270 | DISTRICT | South Ribble | WARD | Hoole |
| ADDRESS | Land Surrounding Tusons Farm, Walmer Bridge, PR4 5QB | | | | | | |
| EXISTING USE | Agriculture | | SITE AREA | 2.82 | PROPOSAL | Housing | |
| | | | | | | PAGE NUMBER | 143 |



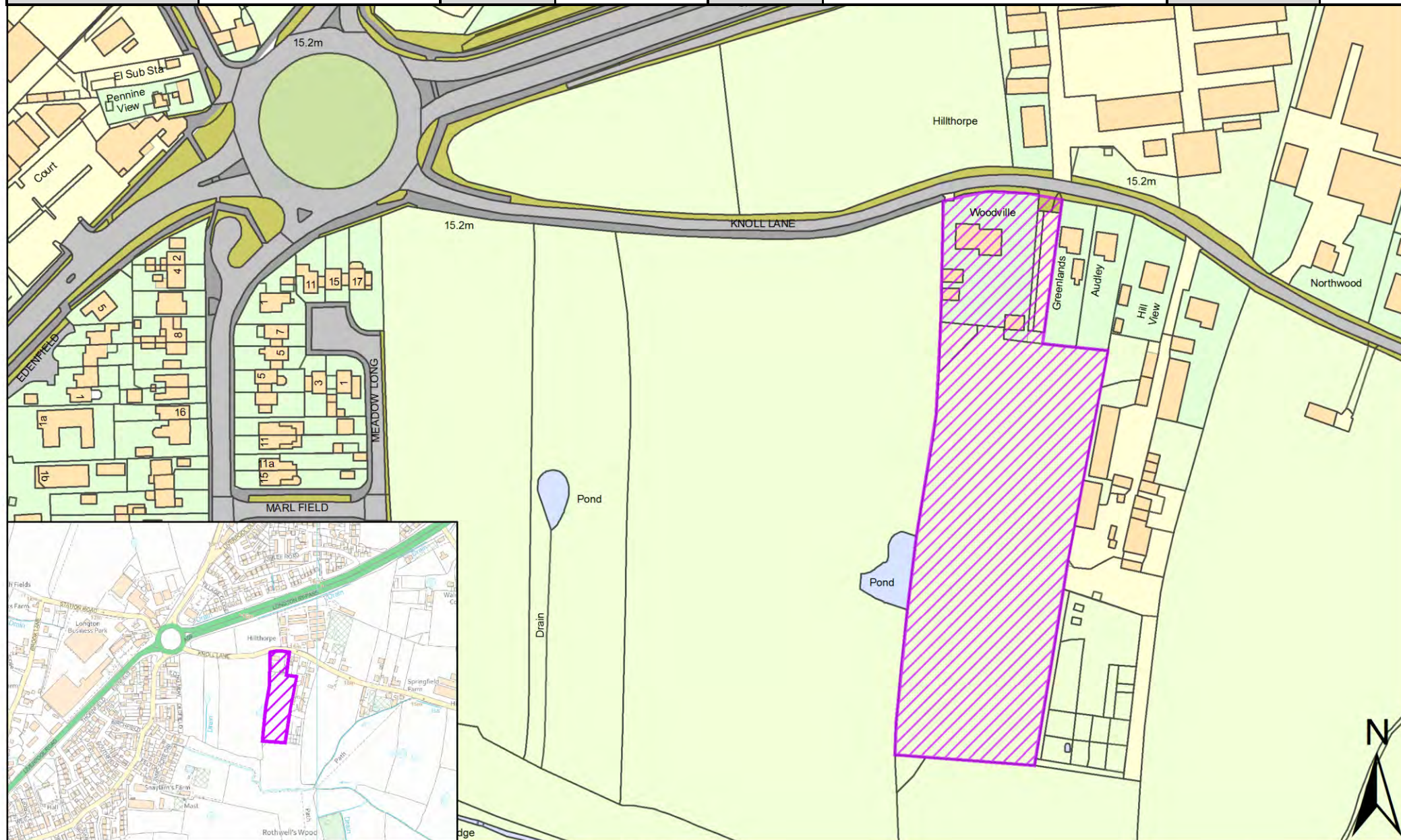
| | | | | | | | |
|------------------|-----------------------------------------------------------------------------------------------|--------------------------|------------|----------|--------------|-------------|-------|
| SHELAA REFERENCE | 19S089 | CALL FOR SITES REFERENCE | CLCFS00342 | DISTRICT | South Ribble | WARD | Hoole |
| ADDRESS | Land to the North of Liverpool Old Road and West of Liverpool Road (A59), Much Hoole, PR4 4QB | | | | | | |
| EXISTING USE | Agriculture | SITE AREA | 3.21 | PROPOSAL | Housing | PAGE NUMBER | 144 |



| | | | | | | | |
|------------------|--------------------------------------------------------|--------------------------|------------|----------|--------------|-------------|-------|
| SHELAA REFERENCE | 19S101 | CALL FOR SITES REFERENCE | CLCFS00371 | DISTRICT | South Ribble | WARD | Hoole |
| ADDRESS | Land to the North of Knoll Lane, Little Hoole, PR4 4TB | | | | | | |
| EXISTING USE | Agriculture | SITE AREA | 4.42 | PROPOSAL | Housing | PAGE NUMBER | 145 |



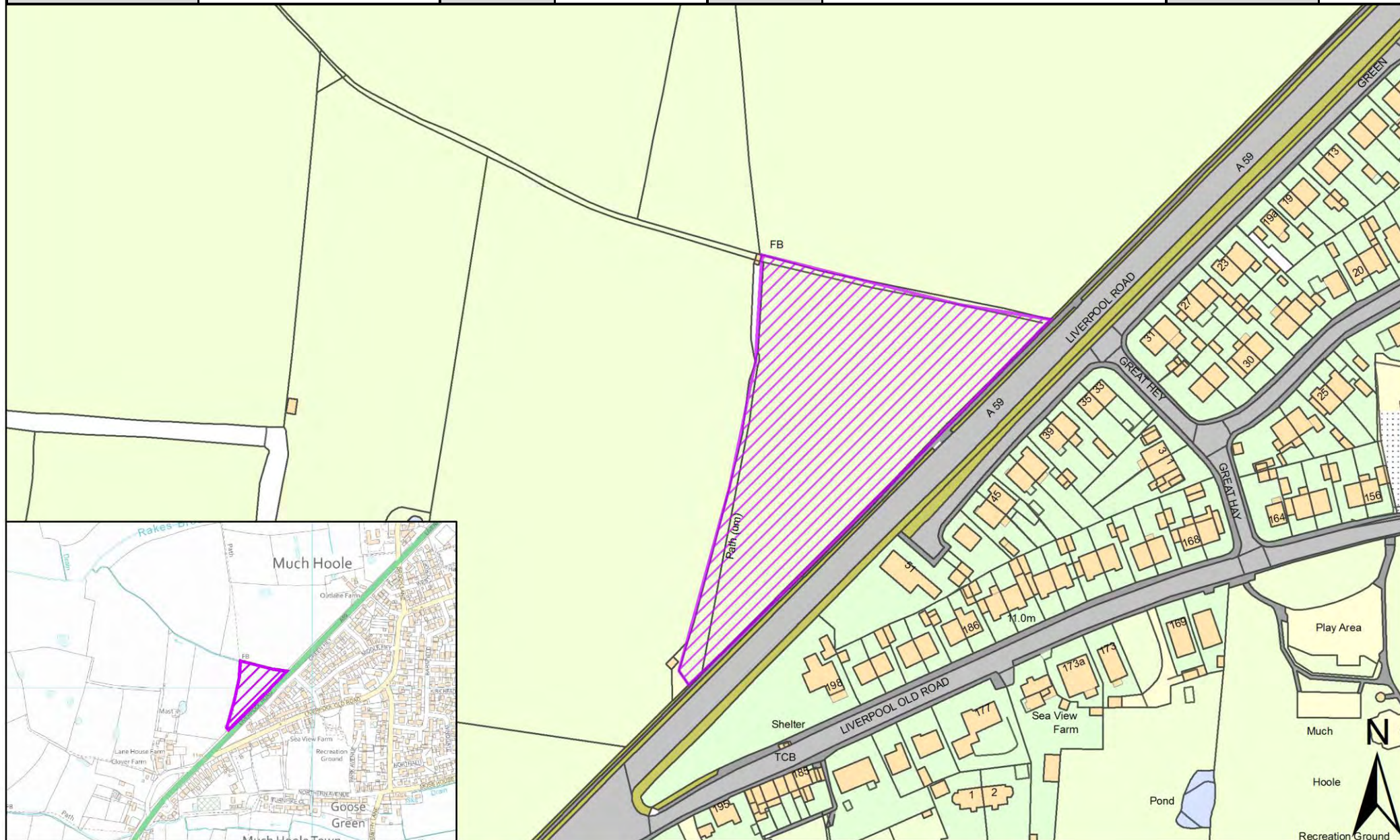
| | | | | | | | |
|------------------|-------------------------------------------------|--------------------------|------------|----------|--------------|-------------|-------|
| SHELAA REFERENCE | 19S111 | CALL FOR SITES REFERENCE | CLCFS00390 | DISTRICT | South Ribble | WARD | Hoole |
| ADDRESS | Land South of Knoll Road, Little Hoole, PR4 4TB | | | | | | |
| EXISTING USE | Agriculture | SITE AREA | 1.27 | PROPOSAL | Housing | PAGE NUMBER | 146 |



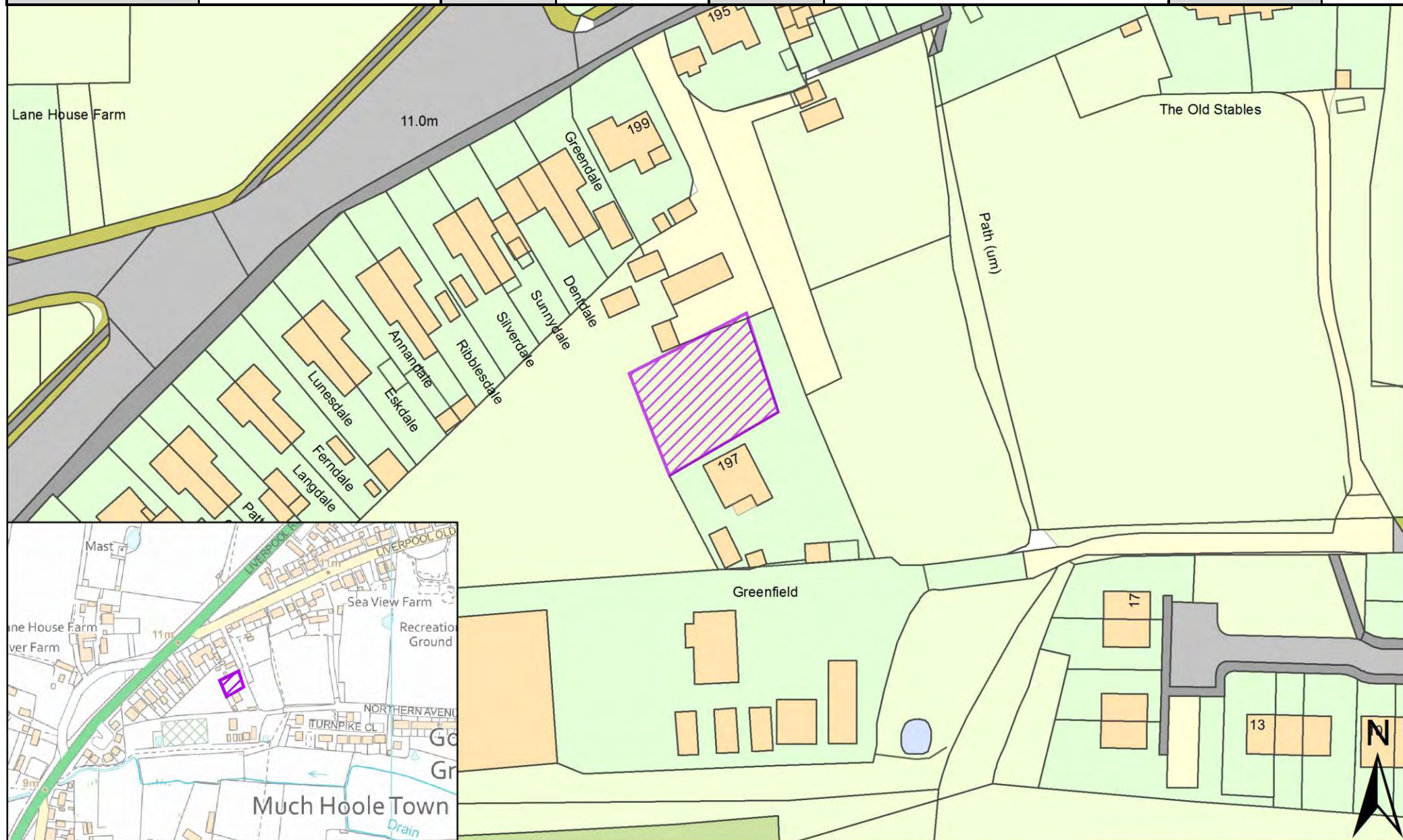
| | | | | | | | |
|------------------|----------------------------------------------------------|--------------------------|------------|----------|--------------|-------------|-------|
| SHELAA REFERENCE | 19S113 | CALL FOR SITES REFERENCE | CLCFS00393 | DISTRICT | South Ribble | WARD | Hoole |
| ADDRESS | Nook Farm Barn, Dob Lane, Little Hoole, Preston, PR4 4SX | | | | | | |
| EXISTING USE | Residential | SITE AREA | 0.33 | PROPOSAL | Housing | PAGE NUMBER | 147 |



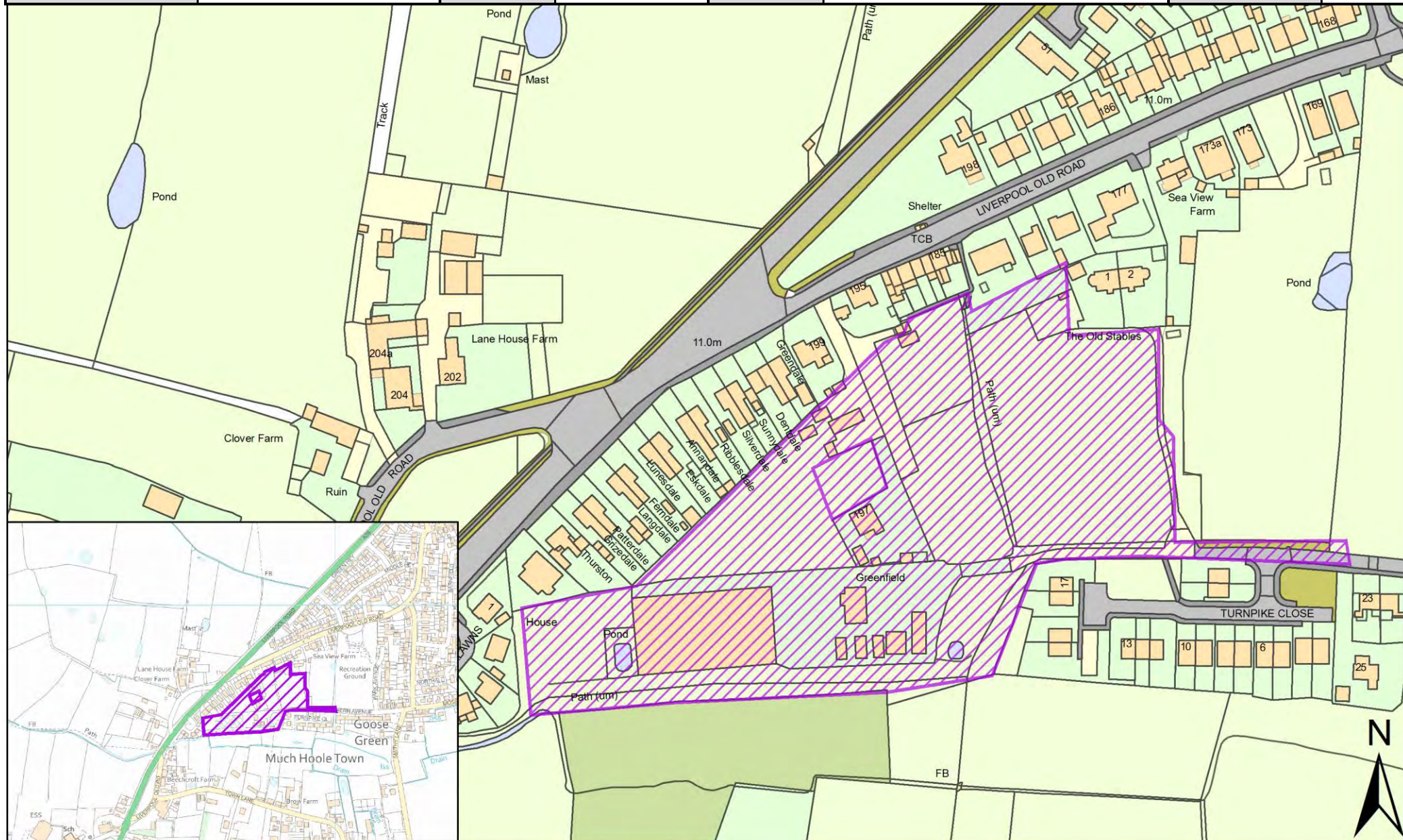
| | | | | | | | |
|------------------|-------------------------------------------------------------------|--------------------------|------------|----------|--------------|-------------|-------|
| SHELAA REFERENCE | 19S118 | CALL FOR SITES REFERENCE | CLCFS00409 | DISTRICT | South Ribble | WARD | Hoole |
| ADDRESS | Land West of the A59 Liverpool Road, Much Hoole, Preston, PR4 4QB | | | | | | |
| EXISTING USE | Agriculture | SITE AREA | 0.97 | PROPOSAL | Housing | PAGE NUMBER | 148 |



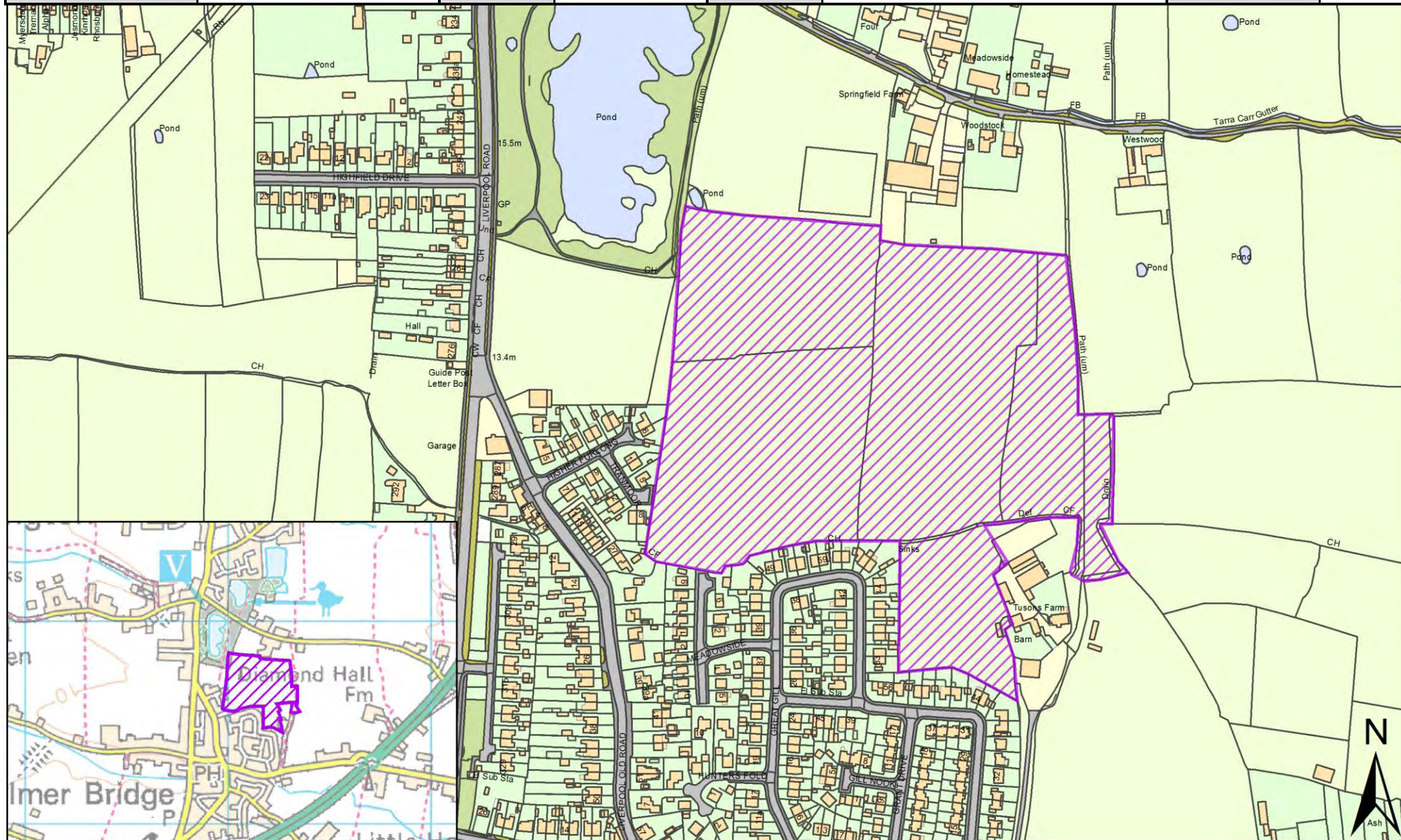
| | | | | | | | |
|------------------|-----------------------------------------------------|--------------------------|----------------|----------|--------------|-------------|-------|
| SHELAA REFERENCE | 19S183 | CALL FOR SITES REFERENCE | Not applicable | DISTRICT | South Ribble | WARD | Hoole |
| ADDRESS | Rear of 195 Liverpool Old Road, Much Hoole, PR4 4GB | | | | | | |
| EXISTING USE | Vacant | SITE AREA | 0.06 | PROPOSAL | Housing | PAGE NUMBER | 149 |



| | | | | | | | |
|------------------|-----------------------------------------|--------------------------|----------------|----------|--------------|------|-----------------|
| SHELAA REFERENCE | 19S221 | CALL FOR SITES REFERENCE | Not applicable | DISTRICT | South Ribble | WARD | Hoole |
| ADDRESS | Land at End of Northern Avenue, PR4 4GB | | | | | | |
| EXISTING USE | Vacant | SITE AREA | 1.99 | PROPOSAL | Housing | | PAGE NUMBER 152 |



| | | | | | | | |
|------------------|-----------------------------------------------------------------|--------------------------|----------------|----------|--------------|-------------|-------|
| SHELAA REFERENCE | 19S248 | CALL FOR SITES REFERENCE | Not applicable | DISTRICT | South Ribble | WARD | Hoole |
| ADDRESS | Land at Tusons Farm, Gill Lane, Walmer Bridge, Preston, PR4 5GN | | | | | | |
| EXISTING USE | Agriculture | SITE AREA | 0.81 | PROPOSAL | Housing | PAGE NUMBER | 153 |

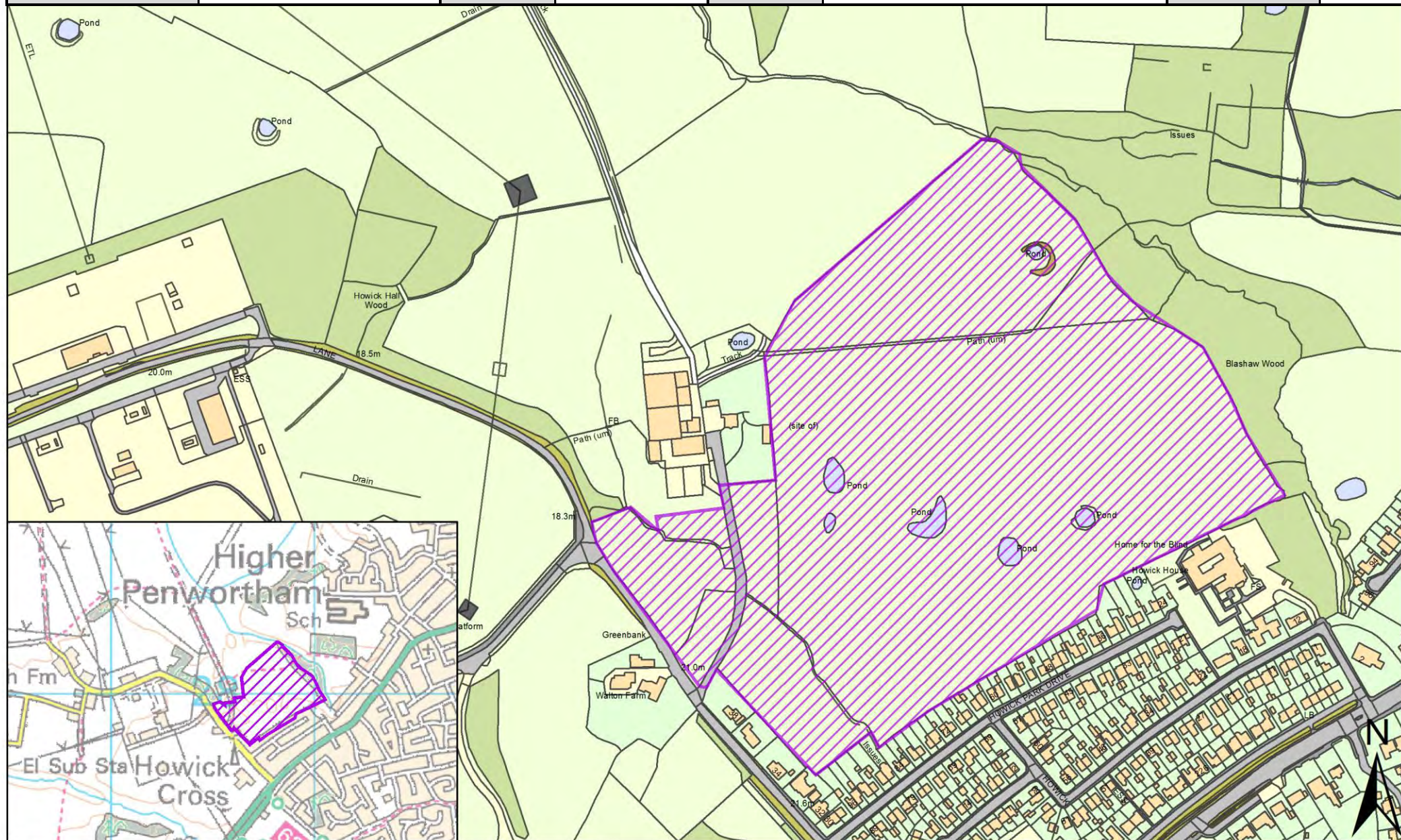


Site Plans: Howick and Priory Ward, South Ribble

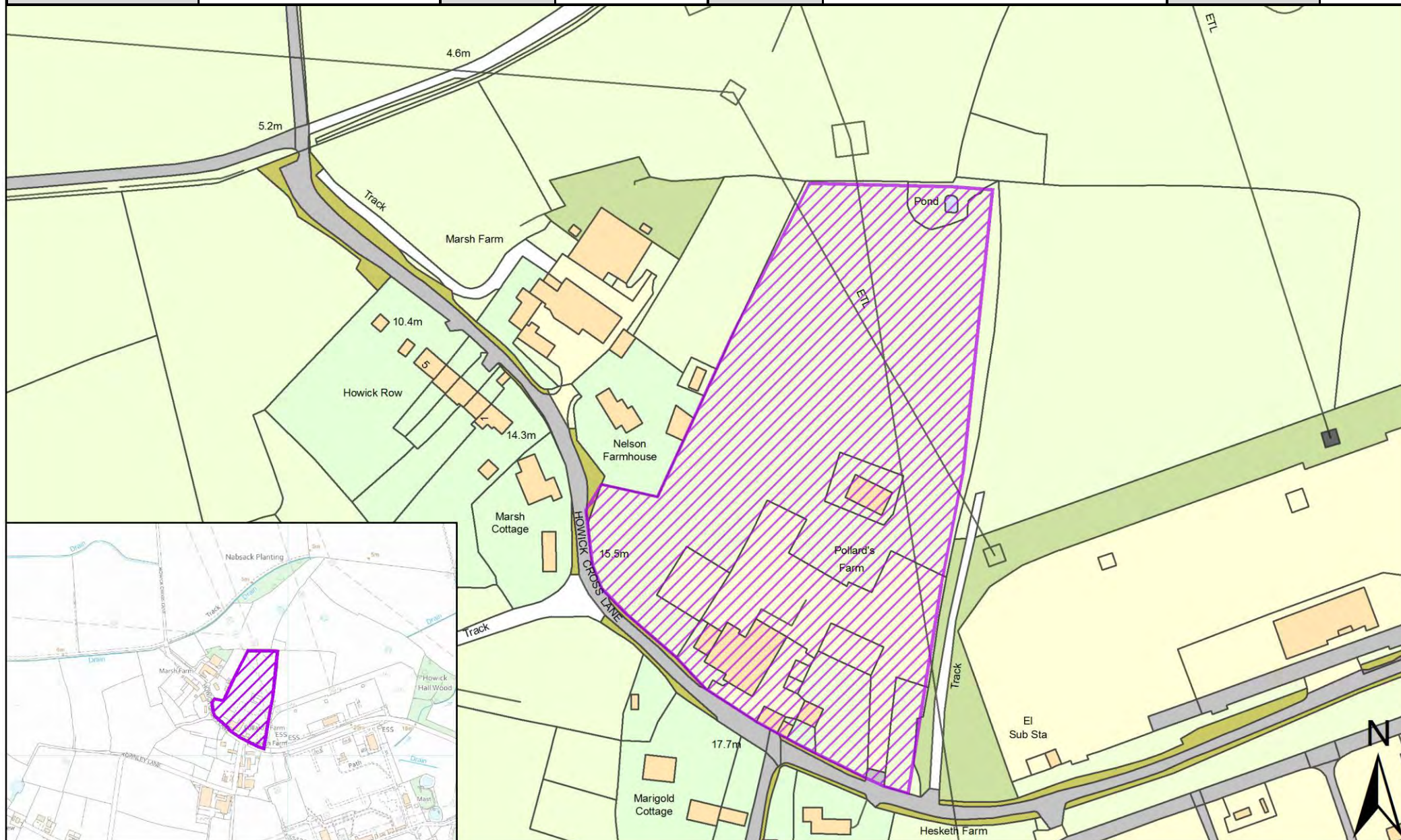
This section includes plans of the following sites.

| Call for Sites Reference | SHELAA Reference | Site Address | District | Ward | Site Area (Hectares) | Existing Use | Proposal |
|--------------------------|------------------|--------------------------------------------------------------------|--------------|-------------------|----------------------|--------------|----------|
| CLCFS00506b | 19S145 | Howick Park Drive, Howick Cross, Penwortham, South Ribble, PR1 0LU | South Ribble | Howick and Priory | 13.65 | Vacant | Housing |
| <i>Not applicable</i> | 19S192 | Pollard's Farm, Howick Cross Lane, PR1 0NS | South Ribble | Howick and Priory | 2.40 | Employment | Housing |
| <i>Not applicable</i> | 19S205 | Former Rydal Motors, Liverpool Road, PR1 0LY | South Ribble | Howick and Priory | 0.23 | Vacant | Housing |
| <i>Not applicable</i> | 19S217 | Howick Hall Farm, PR1 0NS | South Ribble | Howick and Priory | 9.94 | Vacant | Housing |

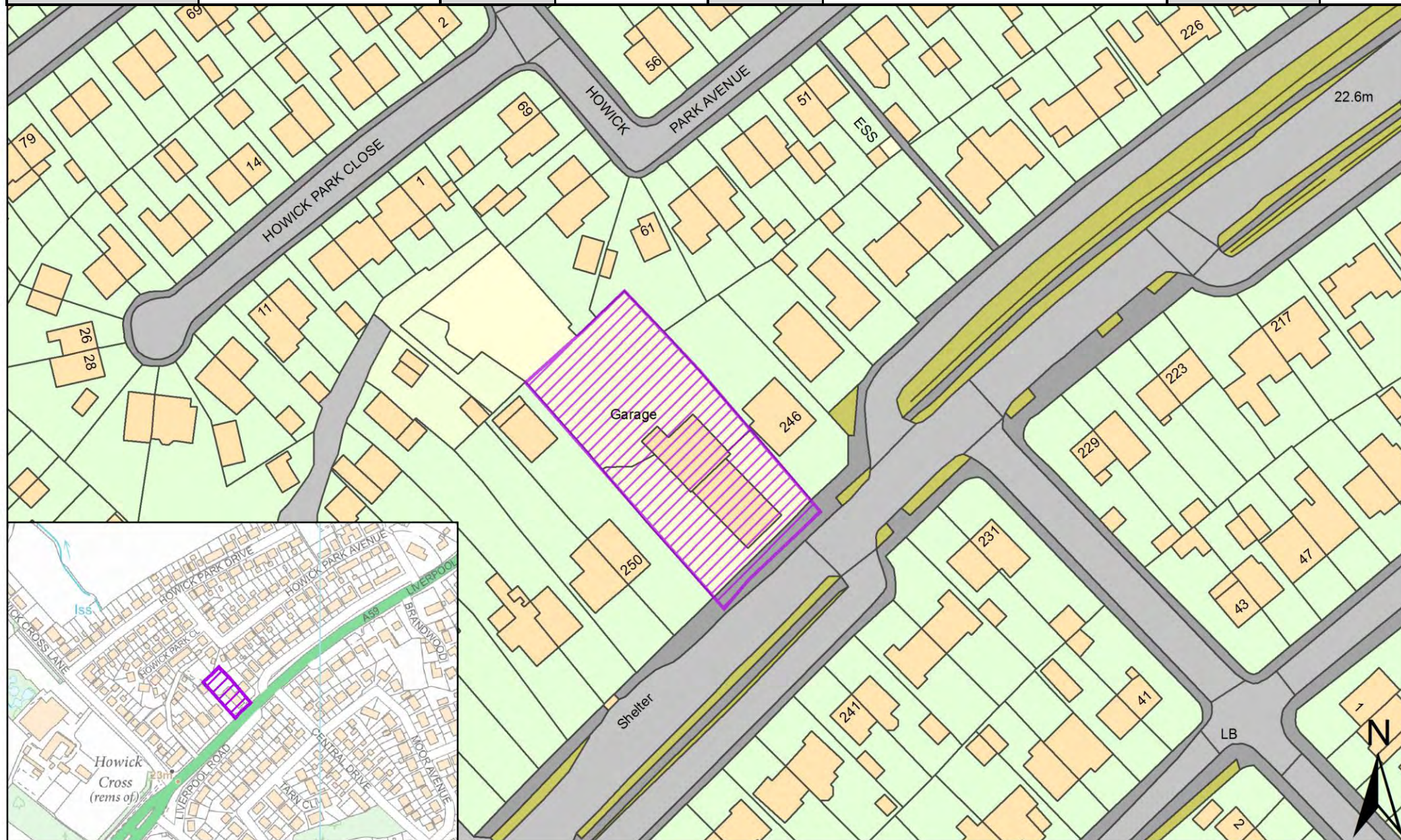
| | | | | | | | |
|------------------|--------------------------------------------------------------------|--------------------------|-------------|----------|--------------|-------------|-------------------|
| SHELAA REFERENCE | 19S145 | CALL FOR SITES REFERENCE | CLCFS00506b | DISTRICT | South Ribble | WARD | Howick and Priory |
| ADDRESS | Howick Park Drive, Howick Cross, Penwortham, South Ribble, PR1 0LU | | | | | | |
| EXISTING USE | Vacant | SITE AREA | 13.65 | PROPOSAL | Housing | PAGE NUMBER | 155 |



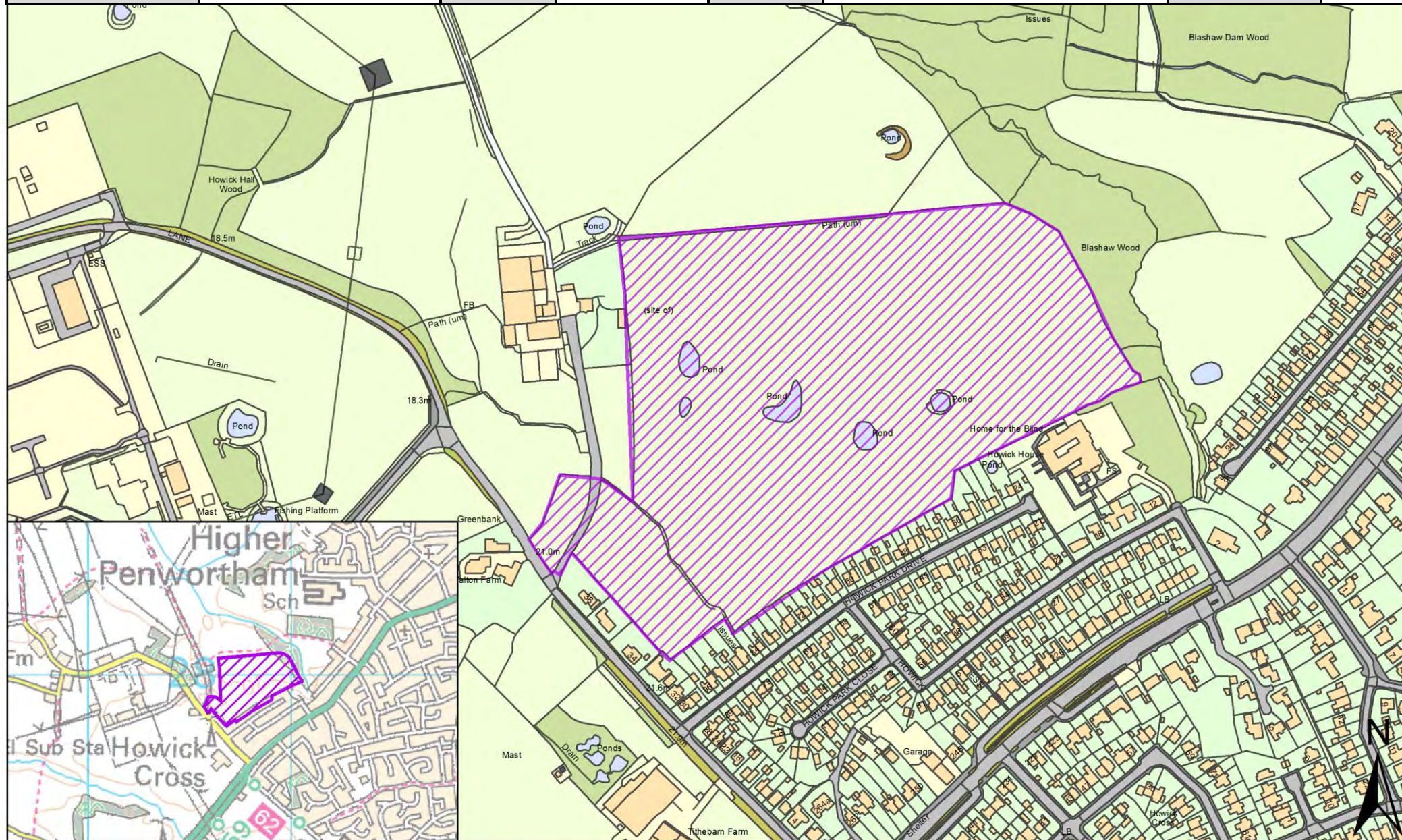
| | | | | | | | |
|------------------|--------------------------------------------|--------------------------|----------------|----------|--------------|-------------|-------------------|
| SHELAA REFERENCE | 19S192 | CALL FOR SITES REFERENCE | Not applicable | DISTRICT | South Ribble | WARD | Howick and Priors |
| ADDRESS | Pollard's Farm, Howick Cross Lane, PR1 0NS | | | | | | |
| EXISTING USE | Employment | SITE AREA | 2.40 | PROPOSAL | Housing | PAGE NUMBER | 156 |



| | | | | | | | |
|------------------|----------------------------------------------|--------------------------|----------------|----------|--------------|-------------|-------------------|
| SHELAA REFERENCE | 19S205 | CALL FOR SITES REFERENCE | Not applicable | DISTRICT | South Ribble | WARD | Howick and Priors |
| ADDRESS | Former Rydal Motors, Liverpool Road, PR1 0LY | | | | | | |
| EXISTING USE | Vacant | SITE AREA | 0.23 | PROPOSAL | Housing | PAGE NUMBER | 157 |



| | | | | | | | |
|------------------|---------------------------|--------------------------|----------------|----------|--------------|------|-------------------|
| SHELAA REFERENCE | 19S217 | CALL FOR SITES REFERENCE | Not applicable | DISTRICT | South Ribble | WARD | Howick and Priors |
| ADDRESS | Howick Hall Farm, PR1 0NS | | | | | | |
| EXISTING USE | Vacant | SITE AREA | 9.94 | PROPOSAL | Housing | | PAGE NUMBER 158 |

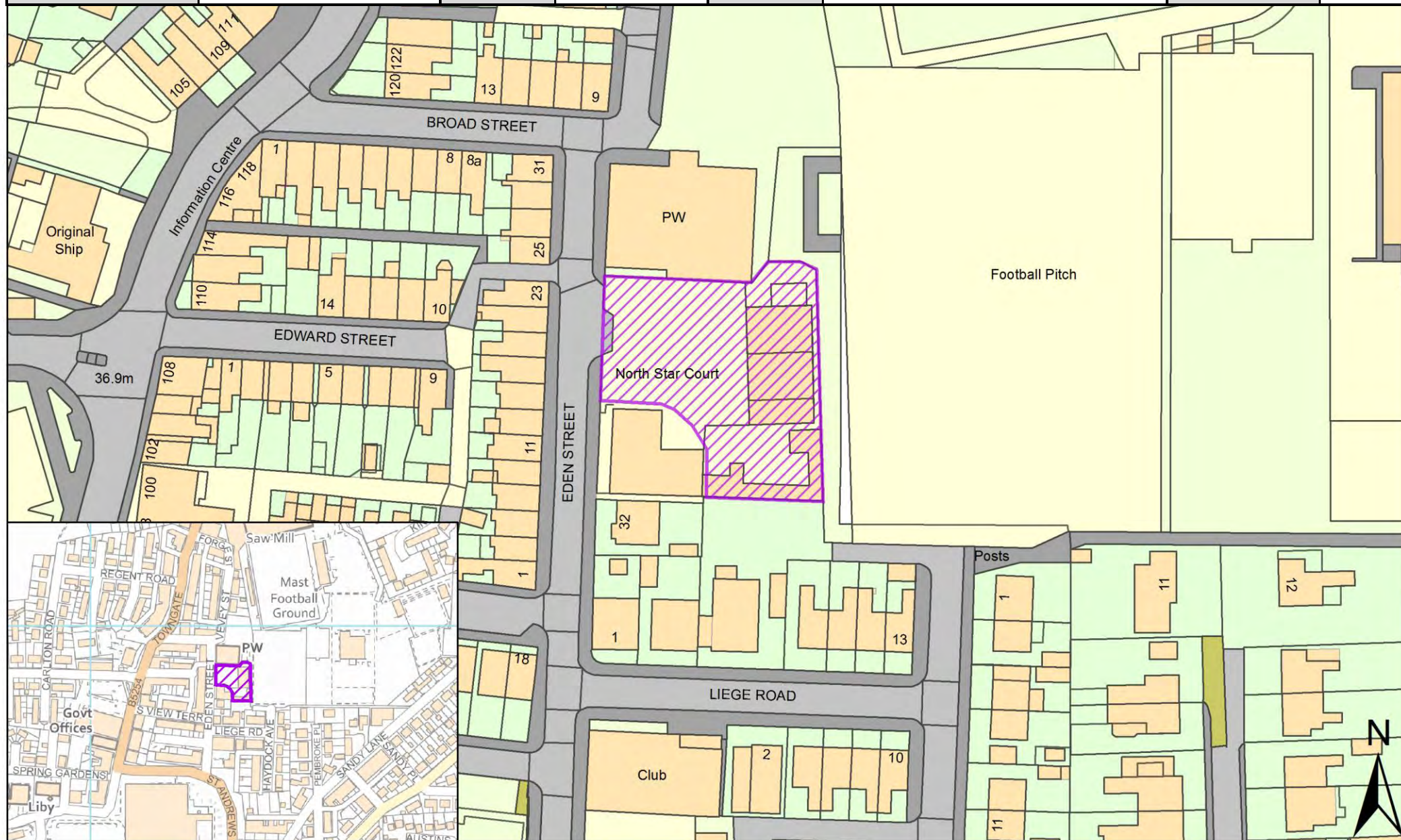


Site Plans: Leyland Central Ward, South Ribble

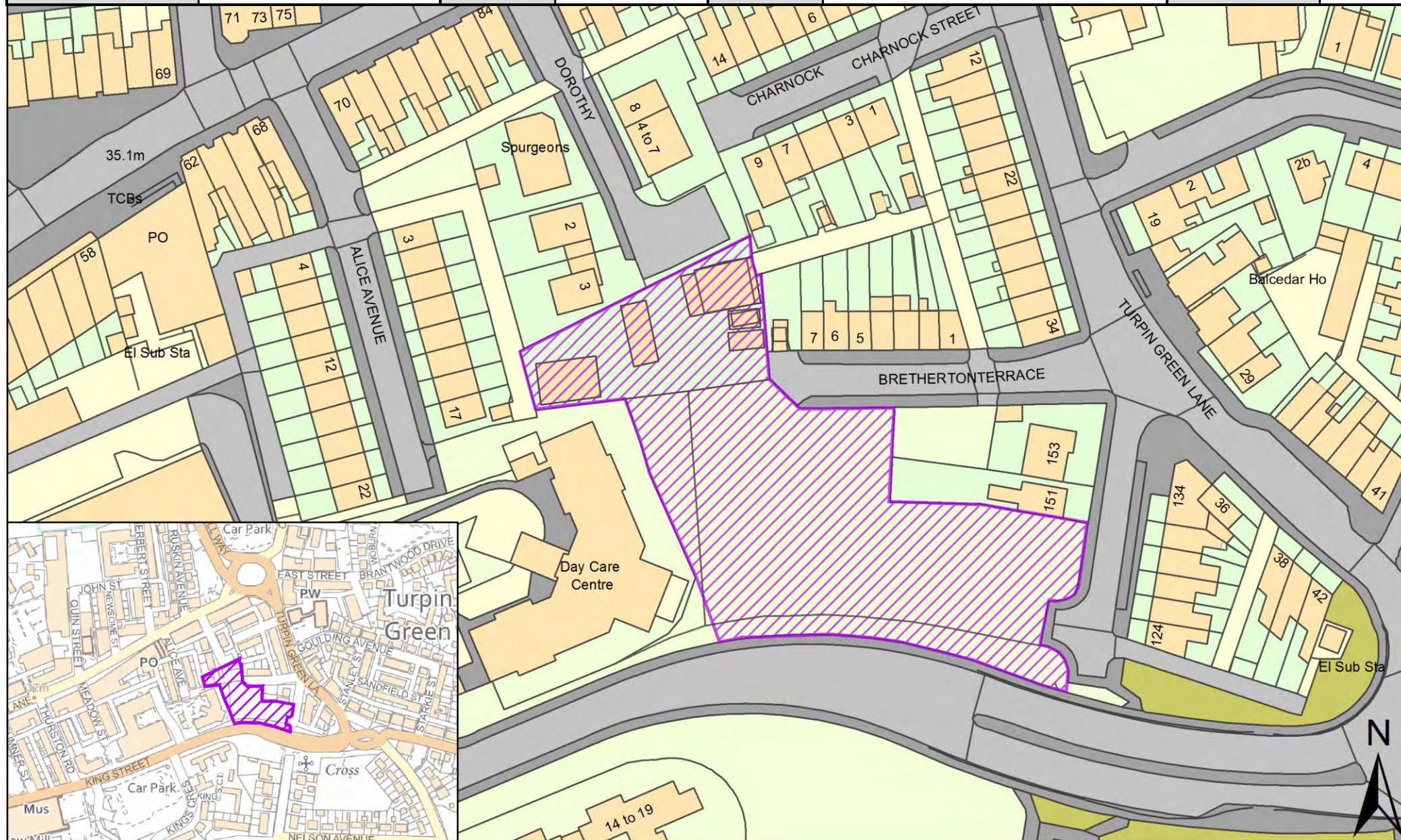
This section includes plans of the following sites.

| Call for Sites Reference | SHELAA Reference | Site Address | District | Ward | Site Area (Hectares) | Existing Use | Proposal |
|--------------------------|------------------|-----------------------------------|--------------|-----------------|----------------------|--------------|----------|
| <i>Not applicable</i> | 19S206 | Land at Eden Street, PR25 2FR | South Ribble | Leyland Central | 0.15 | Employment | Housing |
| <i>Not applicable</i> | 19S225 | Land off Dorothy Avenue, PR25 3ED | South Ribble | Leyland Central | 0.40 | Vacant | Housing |

| | | | | | | | |
|------------------|-------------------------------|--------------------------|----------------|----------|--------------|-------------|-----------------|
| SHELAA REFERENCE | 19S206 | CALL FOR SITES REFERENCE | Not applicable | DISTRICT | South Ribble | WARD | Leyland Central |
| ADDRESS | Land at Eden Street, PR25 2FR | | | | | | |
| EXISTING USE | Employment | SITE AREA | 0.15 | PROPOSAL | Housing | PAGE NUMBER | 160 |



| | | | | | | | |
|------------------|-----------------------------------|--------------------------|----------------|----------|--------------|-------------|-----------------|
| SHELAA REFERENCE | 19S225 | CALL FOR SITES REFERENCE | Not applicable | DISTRICT | South Ribble | WARD | Leyland Central |
| ADDRESS | Land off Dorothy Avenue, PR25 3ED | | | | | | |
| EXISTING USE | Vacant | SITE AREA | 0.40 | PROPOSAL | Housing | PAGE NUMBER | 161 |



Site Plans: Longton and Hutton West Ward, South Ribble

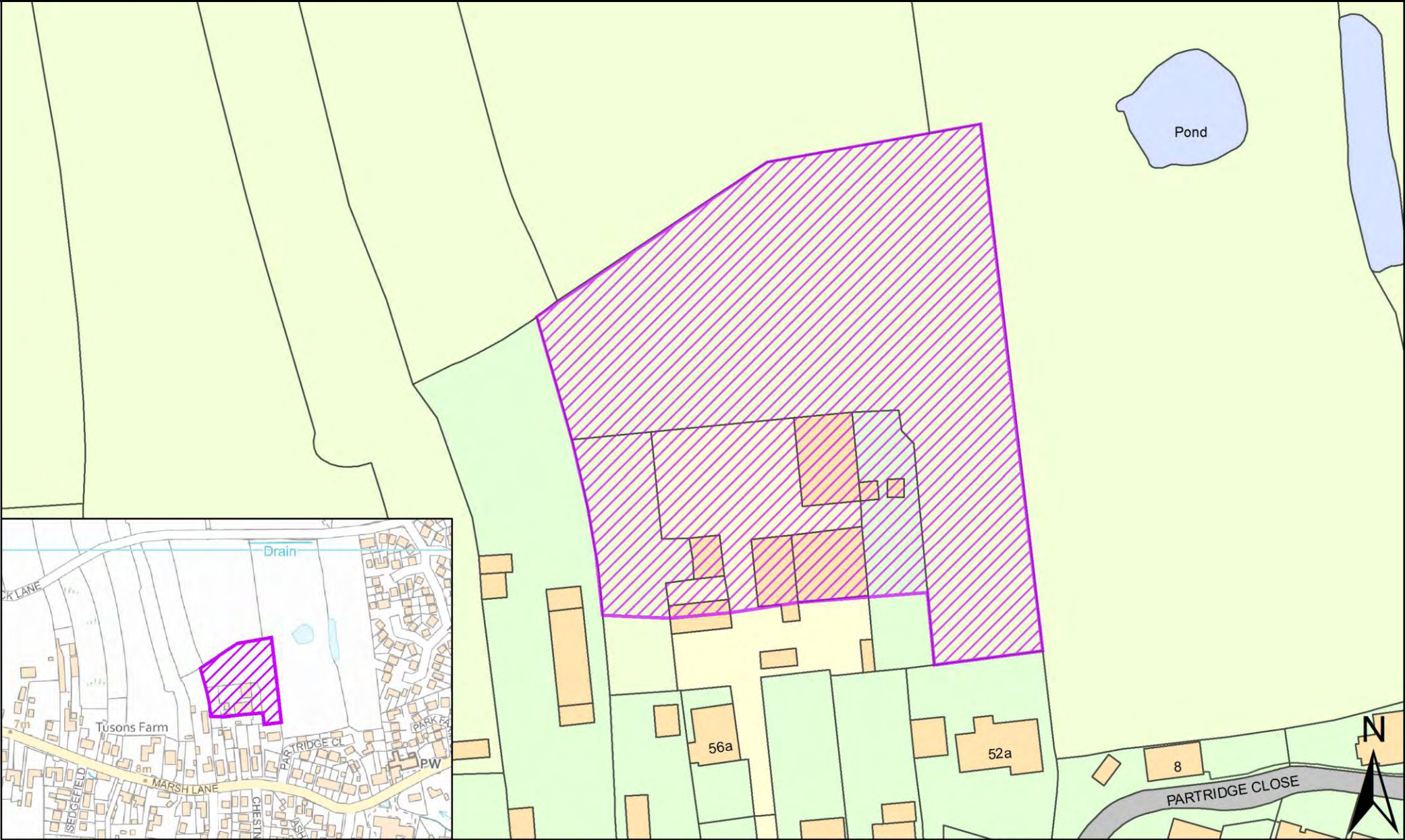
This section includes plans of the following sites.

| Call for Sites Reference | SHELAA Reference | Site Address | District | Ward | Site Area (Hectares) | Existing Use | Proposal |
|--------------------------|------------------|----------------------------------------------------------------|--------------|-------------------------|----------------------|--------------|----------|
| CLCFS00098 | 19S022 | 56a Marsh Lane, Longton, Preston, PR4 5ZJ | South Ribble | Longton and Hutton West | 0.76 | Agriculture | Housing |
| CLCFS00099 | 19S023 | LAND OFF BACK LANE, LONGTON | South Ribble | Longton and Hutton West | 1.19 | Unused | Housing |
| CLCFS00100 | 19S024 | LAND OFF BACK LANE, LONGTON | South Ribble | Longton and Hutton West | 1.19 | Unused | Housing |
| CLCFS00101 | 19S025 | LAND OFF BACK LANE, LONGTON | South Ribble | Longton and Hutton West | 4.38 | Unused | Housing |
| CLCFS00109 | 19S027 | Land Adjacent 19 and 21 Chapel Lane, Longton, Preston, PR4 5WA | South Ribble | Longton and Hutton West | 0.17 | Agriculture | Housing |
| CLCFS00276 | 19S076 | Land Between Marsh Lane and Hall Carr Lane, Longton, PR4 5YL | South Ribble | Longton and Hutton West | 32.82 | Agriculture | Housing |
| CLCFS00316 | 19S078 | Land South of Stryands, PR4 5HD | South Ribble | Longton and Hutton West | 4.15 | Agriculture | Housing |
| CLCFS00382 | 19S106 | 91 Chapel Lane, Longton, PR4 5WA | South Ribble | Longton and Hutton West | 2.30 | Agriculture | Housing |
| CLCFS00389 | 19S110 | Land South of Chapel Lane, Longton, Preston, PR4 5EB | South Ribble | Longton and Hutton West | 8.04 | Agriculture | Housing |
| CLCFS00391 | 19S112 | Land to the North of Back Lane, Longton, PR4 5BE | South Ribble | Longton and Hutton West | 3.84 | Vacant | Housing |

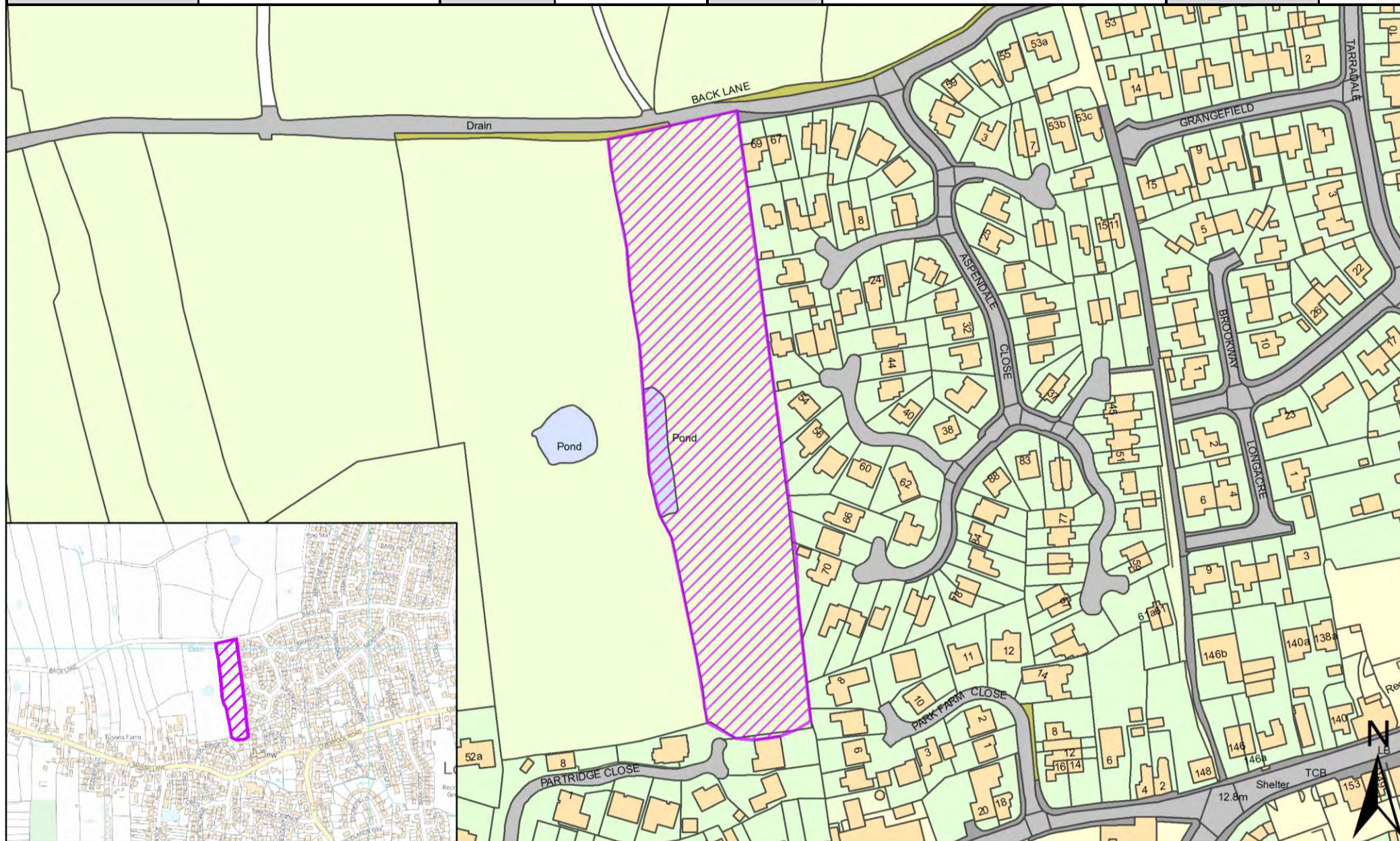
| Call for Sites Reference | SHELAA Reference | Site Address | District | Ward | Site Area (Hectares) | Existing Use | Proposal |
|--------------------------|------------------|------------------------------------------------------------------------------------|--------------|-------------------------|----------------------|--------------|----------|
| CLCFS00399 | 19S115 | Land West of Liverpool Road, Longton, South Ribble, PR4 5YE | South Ribble | Longton and Hutton West | 8.97 | Agriculture | Housing |
| CLCFS00433b | 19S157 | Near Old school Drive, Longton, PR4 5DL | South Ribble | Longton and Hutton West | 0.32 | Agriculture | Housing |
| CLCFS00438b | 19S125 | Field to the Rear of 86 and 88 Marsh Lane Extending to Back Lane, Longton, PR4 5ZL | South Ribble | Longton and Hutton West | 0.68 | Unused | Housing |
| CLCFS00439b | 19S126 | To the Rear of 238/240 Liverpool Road, Longton, Preston, PR4 5YB | South Ribble | Longton and Hutton West | 8.56 | Agriculture | Housing |
| CLCFS00455b | 19S128 | Land off Chapel Meadow, Chapel Lane, Longton, PR4 5DG | South Ribble | Longton and Hutton West | 5.23 | Agriculture | Housing |
| CLCFS00459b | 19S130 | Land Behind and to Right of 31 Chapel Lane, Longton, PR4 5WA | South Ribble | Longton and Hutton West | 1.15 | Agriculture | Other |
| CLCFS00485b | 19S138 | Land to the West of Liverpool Road, Hutton, PR4 5HB | South Ribble | Longton and Hutton West | 0.19 | Vacant | Housing |
| CLCFS00486b | 19S139 | Land to the West of Liverpool Road, Hutton, PR4 5HB | South Ribble | Longton and Hutton West | 1.62 | Vacant | Housing |
| CLCFS00487b | 19S140 | Land South of Marsh Lane, Longton, Preston, PR4 5ZL | South Ribble | Longton and Hutton West | 0.49 | Agriculture | Housing |
| CLCFS00505b | 19S144 | Land at Hall Lane, Longton, Preston, Lancashire, PR4 5YD | South Ribble | Longton and Hutton West | 0.36 | Vacant | Housing |
| CLCFS00525b | 19S150 | Bartle Hall Nurseries, Liverpool Road, Hutton, Preston, PR4 5HB | South Ribble | Longton and Hutton West | 1.43 | Residential | Housing |
| <i>Not applicable</i> | 19S164 | Land at Longton Hall, Chapel Lane, Longton, PR4 5ED | South Ribble | Longton and Hutton West | 2.40 | Vacant | Housing |

| Call for Sites Reference | SHELAA Reference | Site Address | District | Ward | Site Area (Hectares) | Existing Use | Proposal |
|--------------------------|------------------|-------------------------------------------------------------------|--------------|-------------------------|----------------------|--------------|------------|
| <i>Not applicable</i> | 19S165 | Land to South/Rear of Longton Hall, Chapel Lane, Longton, PR4 5EB | South Ribble | Longton and Hutton West | 3.60 | Vacant | Housing |
| <i>Not applicable</i> | 19S169 | Land off School Lane, Longton, PR4 5DD | South Ribble | Longton and Hutton West | 2.67 | Vacant | Housing |
| <i>Not applicable</i> | 19S171 | 118 Chapel Lane, Longton, PR4 5FB | South Ribble | Longton and Hutton West | 0.02 | Other | Housing |
| <i>Not applicable</i> | 19S196 | Land Adjacent 19 and 21 Chapel Lane, PR4 5WA | South Ribble | Longton and Hutton West | 0.61 | Vacant | Housing |
| <i>Not applicable</i> | 19S200 | The Dolphin Inn, Marsh Lane, PR4 4JY | South Ribble | Longton and Hutton West | 0.37 | Other | Housing |
| <i>Not applicable</i> | 19S218 | Back Lane, PR4 5JA | South Ribble | Longton and Hutton West | 15.50 | Vacant | Housing |
| <i>Not applicable</i> | 19S239 | The Barn, 104 Liverpool Road, PR4 5AU | South Ribble | Longton and Hutton West | 0.14 | Vacant | Housing |
| <i>Not applicable</i> | 19S243 | 15 Kentmere Drive, PR4 5EP | South Ribble | Longton and Hutton West | 0.07 | Vacant | Housing |
| <i>Not applicable</i> | 19S244 | Beverley House, 46 Hall Lane, PR4 5ZD | South Ribble | Longton and Hutton West | 0.12 | Vacant | Housing |
| <i>Not applicable</i> | 19S247 | Longton Swimming Pool, 120 Marsh Lane, Longton, PR4 5YL | South Ribble | Longton and Hutton West | 1.00 | Residential | Housing |
| CLCFS00125 | 19S251p | Land at Dobson's Farm, Liverpool Road, Longton, PR4 5YA | South Ribble | Longton and Hutton West | 9.75 | Agriculture | Protection |

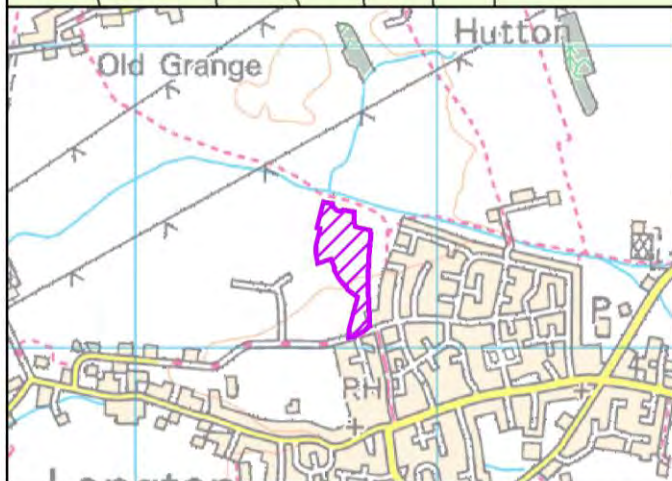
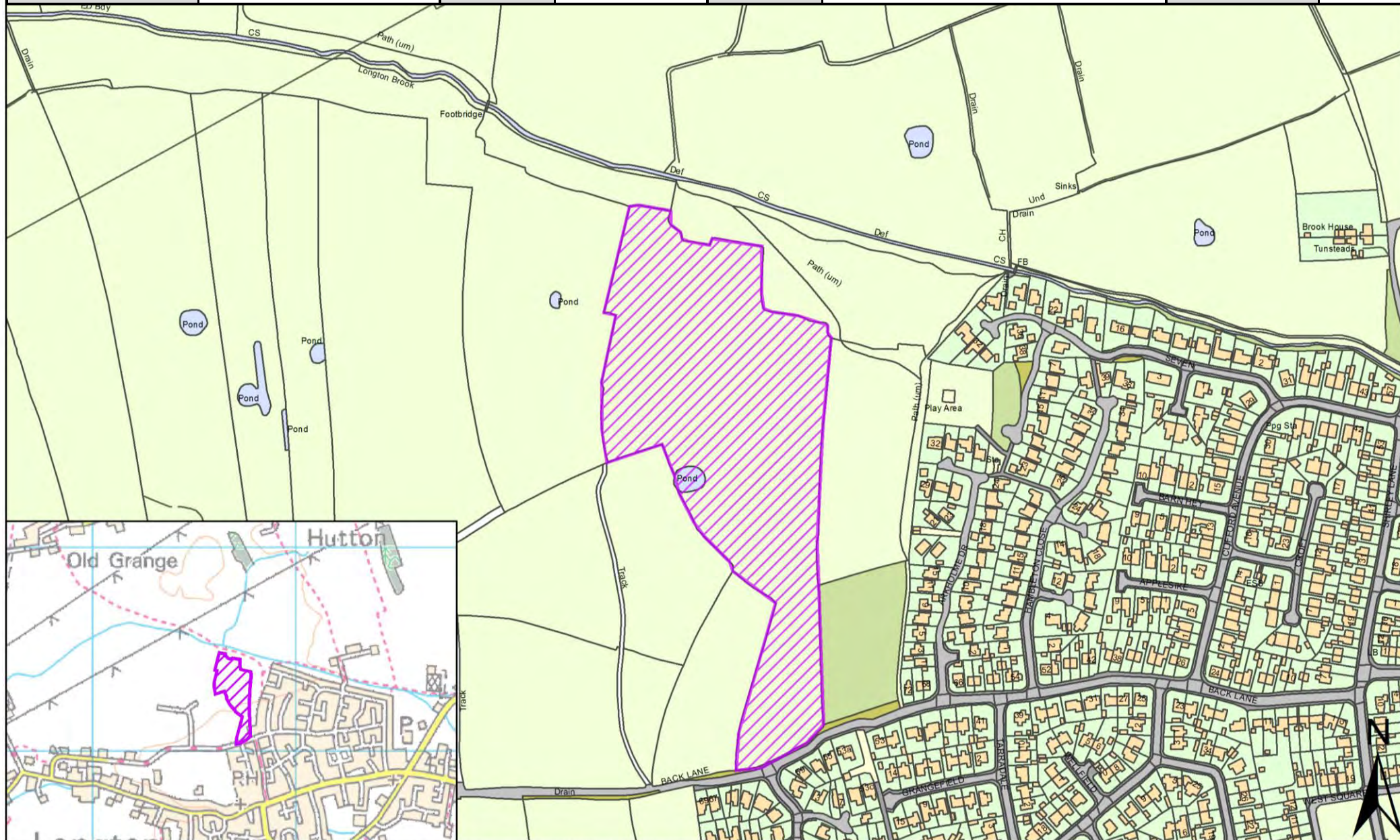
| | | | | | | | |
|------------------|-------------------------------------------|--------------------------|------------|----------|--------------|-------------|-------------------------|
| SHELAA REFERENCE | 19S022 | CALL FOR SITES REFERENCE | CLCFS00098 | DISTRICT | South Ribble | WARD | Longton and Hutton West |
| ADDRESS | 56a Marsh Lane, Longton, Preston, PR4 5ZJ | | | | | | |
| EXISTING USE | Agriculture | SITE AREA | 0.76 | PROPOSAL | Housing | PAGE NUMBER | 165 |



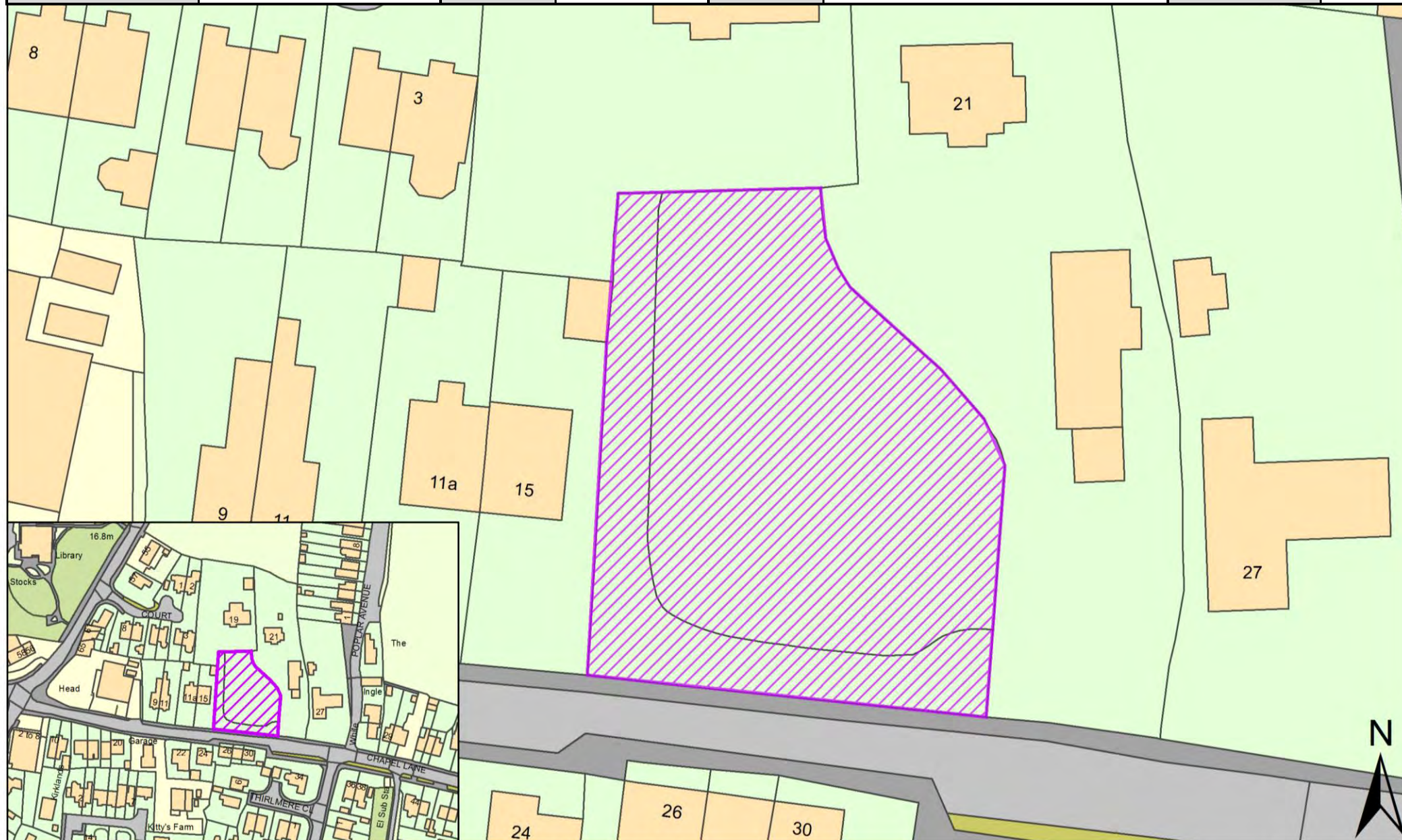
| | | | | | | | |
|------------------|-----------------------------|--------------------------|------------|----------|--------------|------|-------------------------|
| SHELAA REFERENCE | 19S023 | CALL FOR SITES REFERENCE | CLCFS00099 | DISTRICT | South Ribble | WARD | Longton and Hutton West |
| ADDRESS | LAND OFF BACK LANE, LONGTON | | | | | | |
| EXISTING USE | Unused | SITE AREA | 1.19 | PROPOSAL | Housing | | PAGE NUMBER 166 |



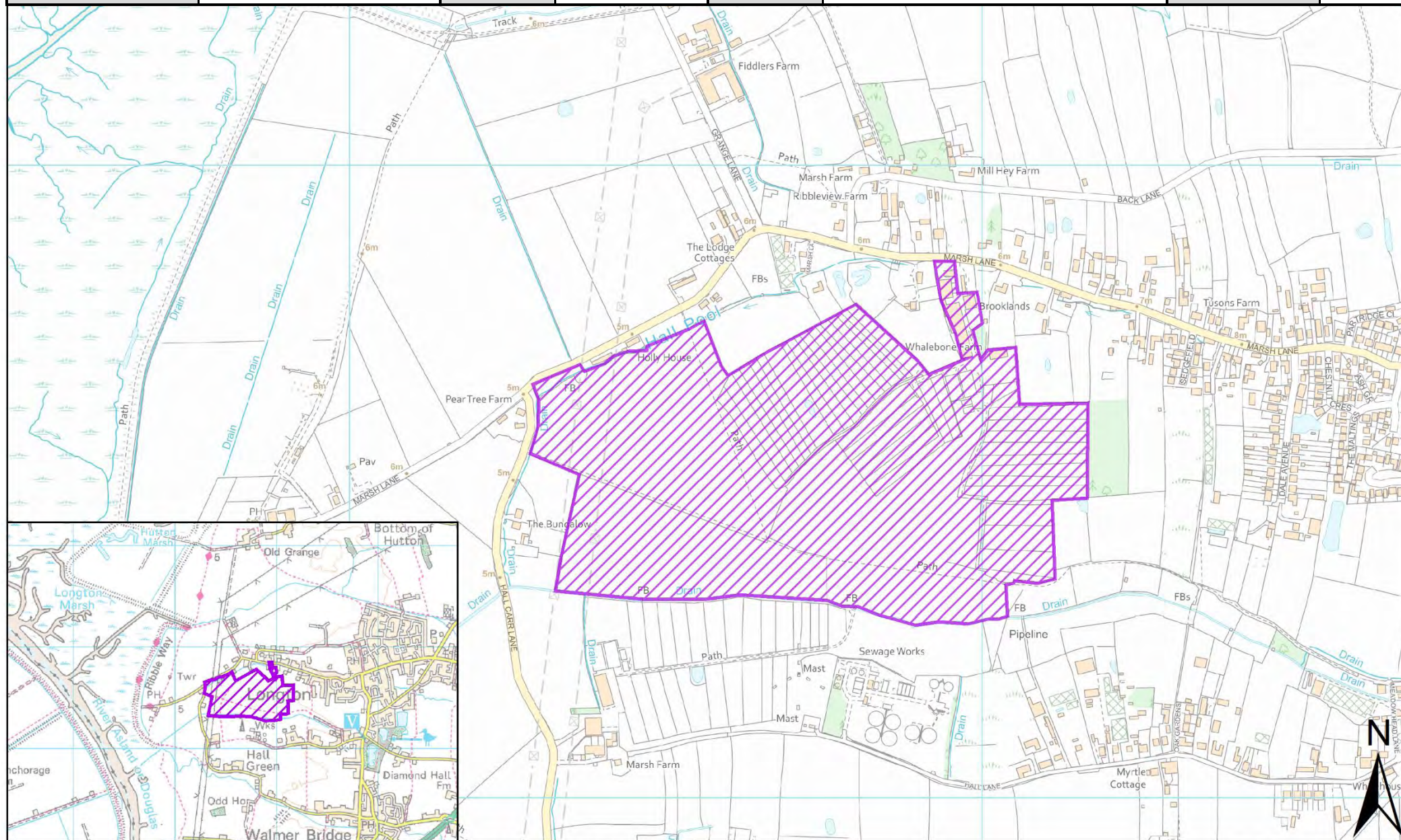
| | | | | | | | |
|------------------|-----------------------------|--------------------------|------------|----------|--------------|-------------|-------------------------|
| SHELAA REFERENCE | 19S025 | CALL FOR SITES REFERENCE | CLCFS00101 | DISTRICT | South Ribble | WARD | Longton and Hutton West |
| ADDRESS | LAND OFF BACK LANE, LONGTON | | | | | | |
| EXISTING USE | Unused | SITE AREA | 4.38 | PROPOSAL | Housing | PAGE NUMBER | 168 |



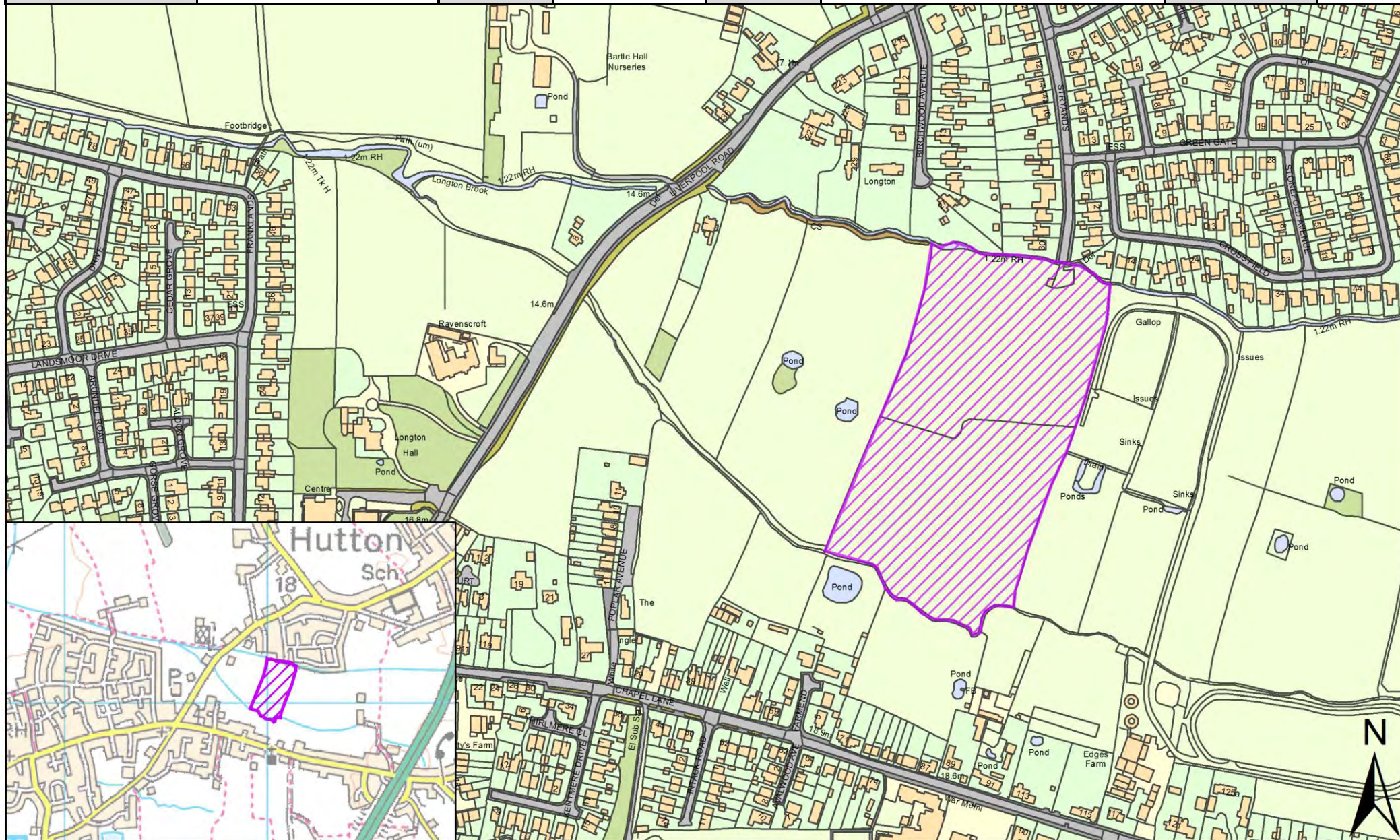
| | | | | | | | |
|------------------|----------------------------------------------------------------|--------------------------|------------|----------|--------------|-------------|-------------------------|
| SHELAA REFERENCE | 19S027 | CALL FOR SITES REFERENCE | CLCFS00109 | DISTRICT | South Ribble | WARD | Longton and Hutton West |
| ADDRESS | Land Adjacent 19 and 21 Chapel Lane, Longton, Preston, PR4 5WA | | | | | | |
| EXISTING USE | Agriculture | SITE AREA | 0.17 | PROPOSAL | Housing | PAGE NUMBER | 169 |



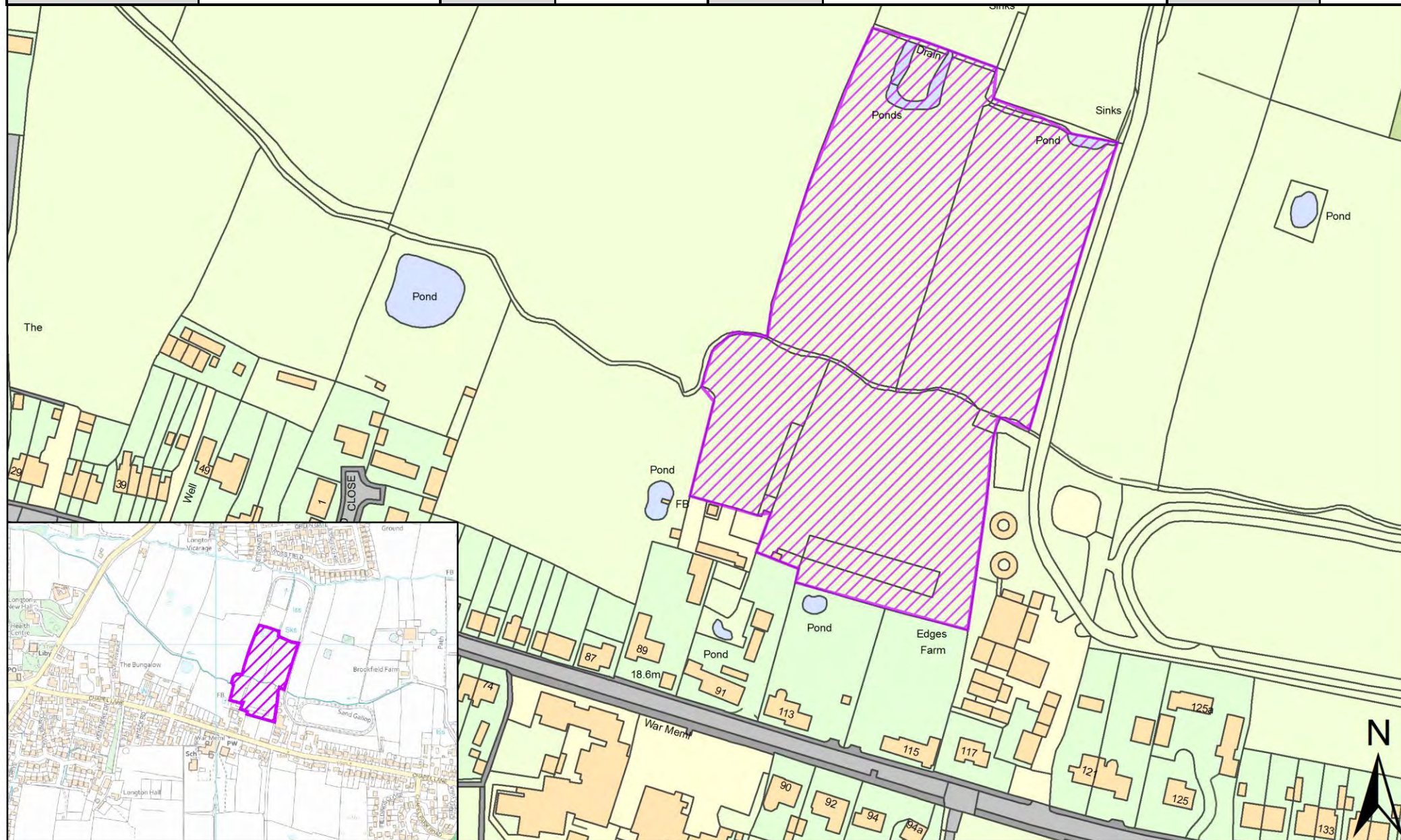
| | | | | | | | |
|------------------|--------------------------------------------------------------|--------------------------|------------|----------|--------------|-------------|-------------------------|
| SHELAA REFERENCE | 19S076 | CALL FOR SITES REFERENCE | CLCFS00276 | DISTRICT | South Ribble | WARD | Longton and Hutton West |
| ADDRESS | Land Between Marsh Lane and Hall Carr Lane, Longton, PR4 5YL | | | | | | |
| EXISTING USE | Agriculture | SITE AREA | 32.82 | PROPOSAL | Housing | PAGE NUMBER | 170 |



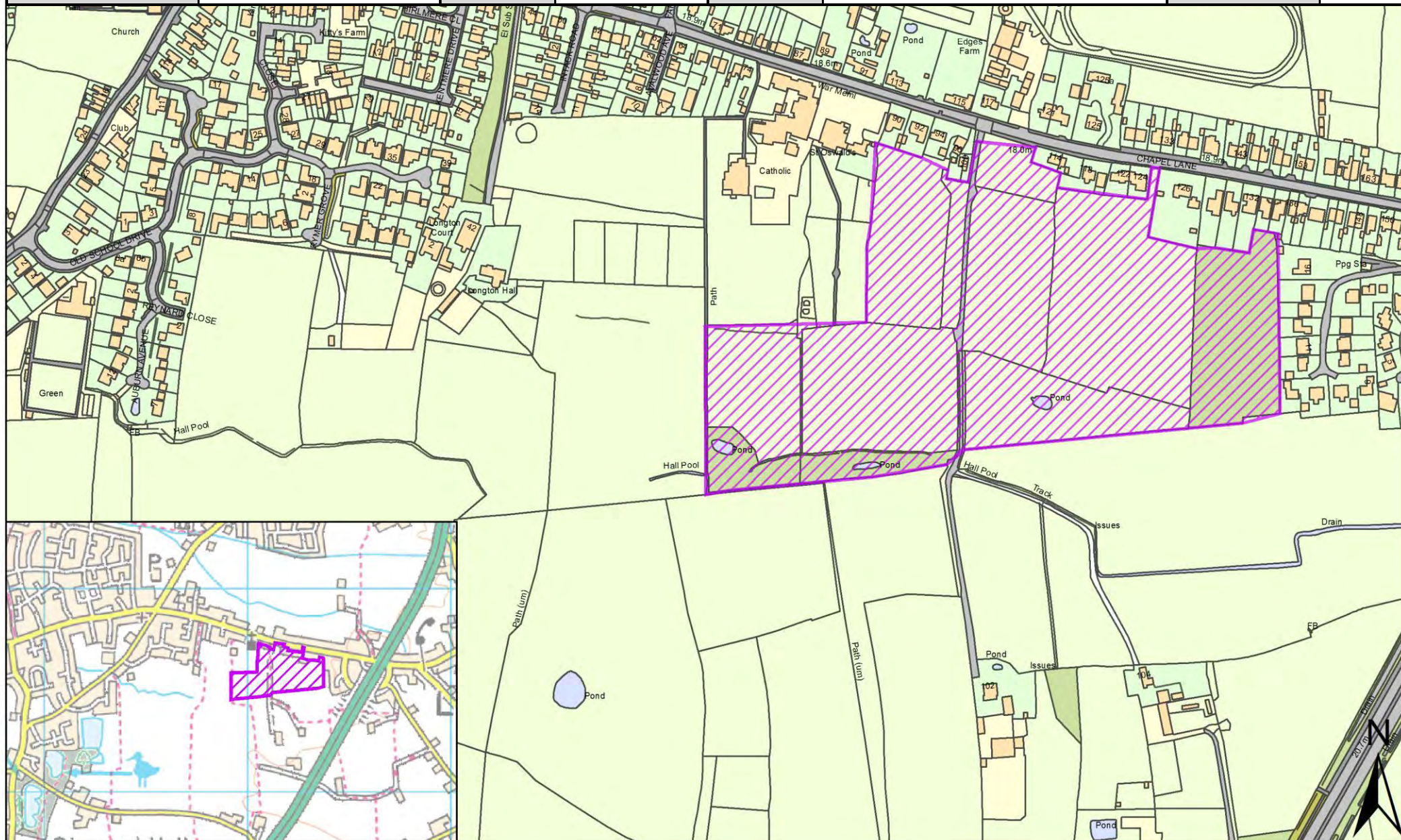
| | | | | | | | |
|------------------|---------------------------------|--------------------------|------------|----------|--------------|-------------|-------------------------|
| SHELAA REFERENCE | 19S078 | CALL FOR SITES REFERENCE | CLCFS00316 | DISTRICT | South Ribble | WARD | Longton and Hutton West |
| ADDRESS | Land South of Stryands, PR4 5HD | | | | | | |
| EXISTING USE | Agriculture | SITE AREA | 4.15 | PROPOSAL | Housing | PAGE NUMBER | 171 |



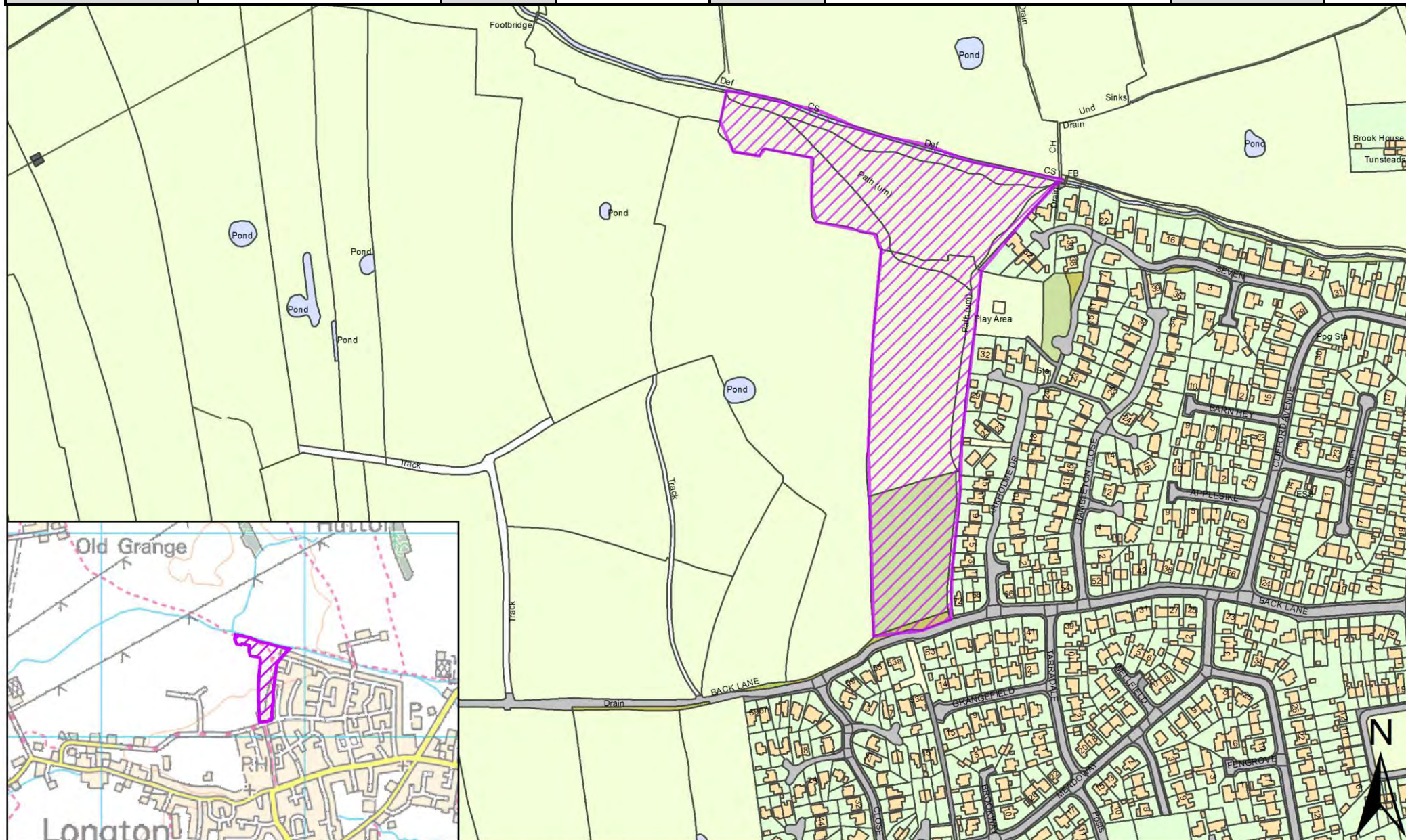
| | | | | | | | |
|------------------|----------------------------------|--------------------------|------------|----------|--------------|------|-------------------------|
| SHELAA REFERENCE | 19S106 | CALL FOR SITES REFERENCE | CLCFS00382 | DISTRICT | South Ribble | WARD | Longton and Hutton West |
| ADDRESS | 91 Chapel Lane, Longton, PR4 5WA | | | | | | |
| EXISTING USE | Agriculture | SITE AREA | 2.30 | PROPOSAL | Housing | | PAGE NUMBER 172 |



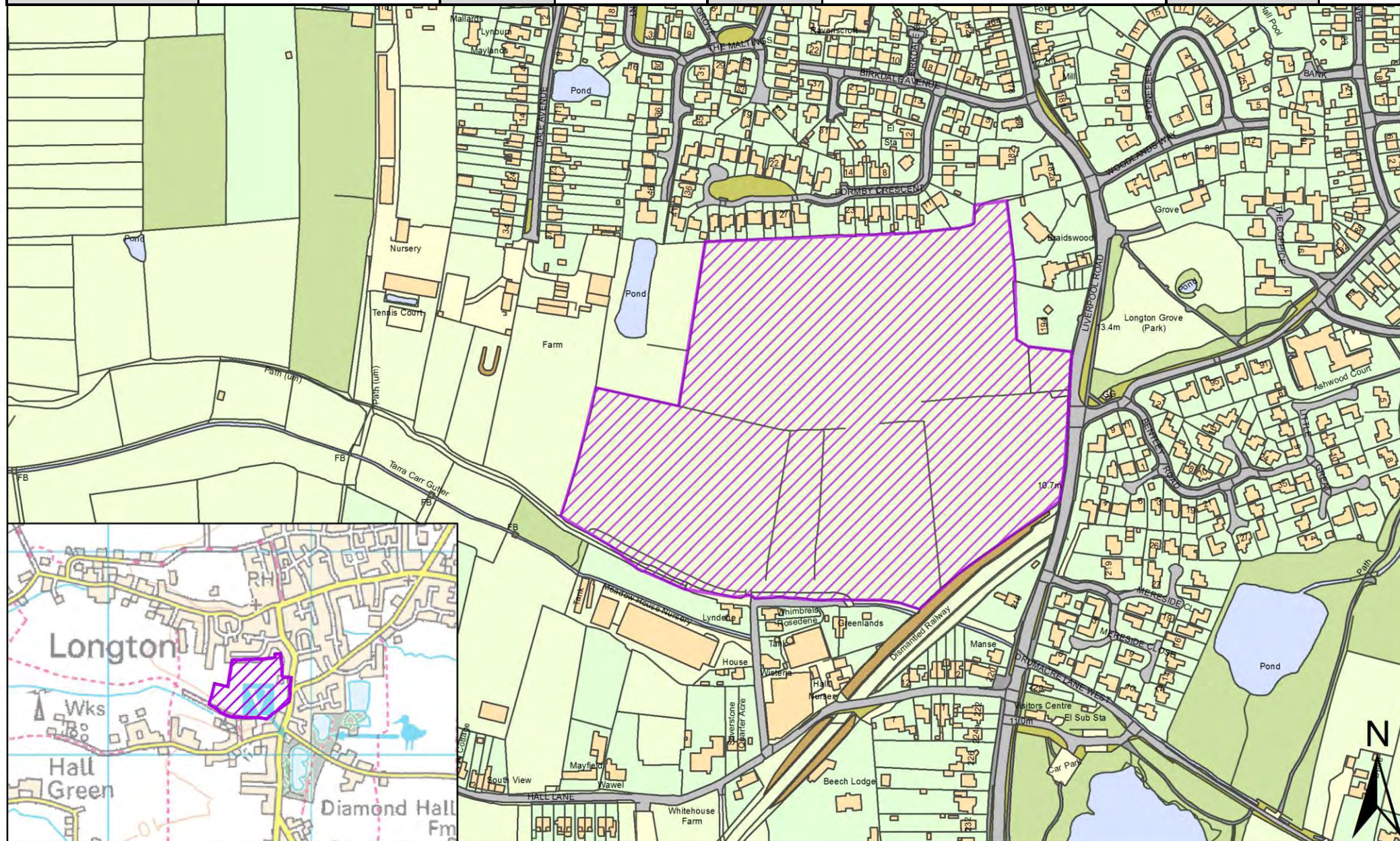
| | | | | | | | |
|------------------|------------------------------------------------------|--------------------------|------------|----------|--------------|-------------|-------------------------|
| SHELAA REFERENCE | 19S110 | CALL FOR SITES REFERENCE | CLCFS00389 | DISTRICT | South Ribble | WARD | Longton and Hutton West |
| ADDRESS | Land South of Chapel Lane, Longton, Preston, PR4 5EB | | | | | | |
| EXISTING USE | Agriculture | SITE AREA | 8.04 | PROPOSAL | Housing | PAGE NUMBER | 173 |



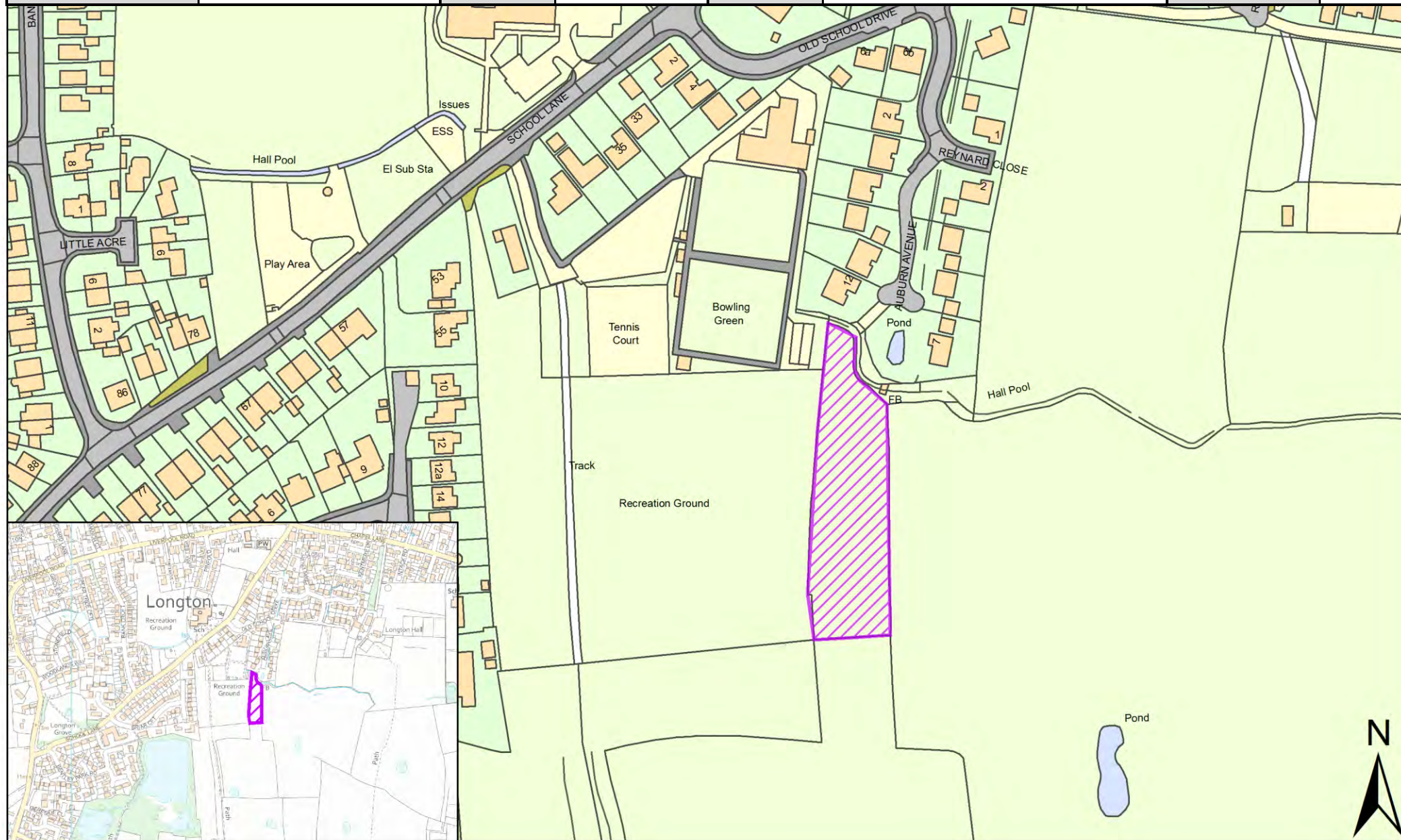
| | | | | | | | |
|------------------|--------------------------------------------------|--------------------------|------------|----------|--------------|-------------|-------------------------|
| SHELAA REFERENCE | 19S112 | CALL FOR SITES REFERENCE | CLCFS00391 | DISTRICT | South Ribble | WARD | Longton and Hutton West |
| ADDRESS | Land to the North of Back Lane, Longton, PR4 5BE | | | | | | |
| EXISTING USE | Vacant | SITE AREA | 3.84 | PROPOSAL | Housing | PAGE NUMBER | 174 |



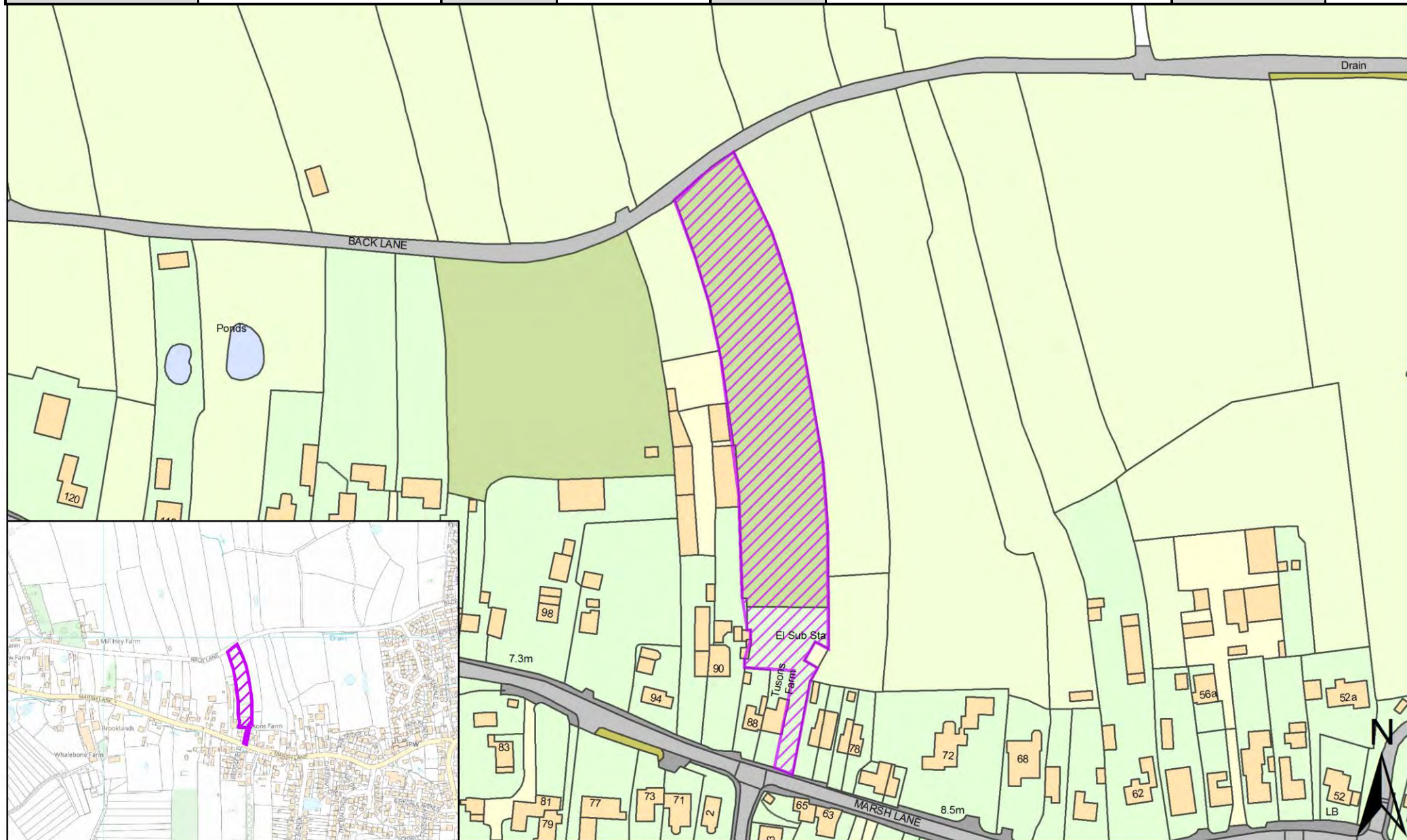
| | | | | | | | |
|------------------|-------------------------------------------------------------|--------------------------|------------|----------|--------------|-------------|-------------------------|
| SHELAA REFERENCE | 19S115 | CALL FOR SITES REFERENCE | CLCFS00399 | DISTRICT | South Ribble | WARD | Longton and Hutton West |
| ADDRESS | Land West of Liverpool Road, Longton, South Ribble, PR4 5YE | | | | | | |
| EXISTING USE | Agriculture | SITE AREA | 8.97 | PROPOSAL | Housing | PAGE NUMBER | 175 |



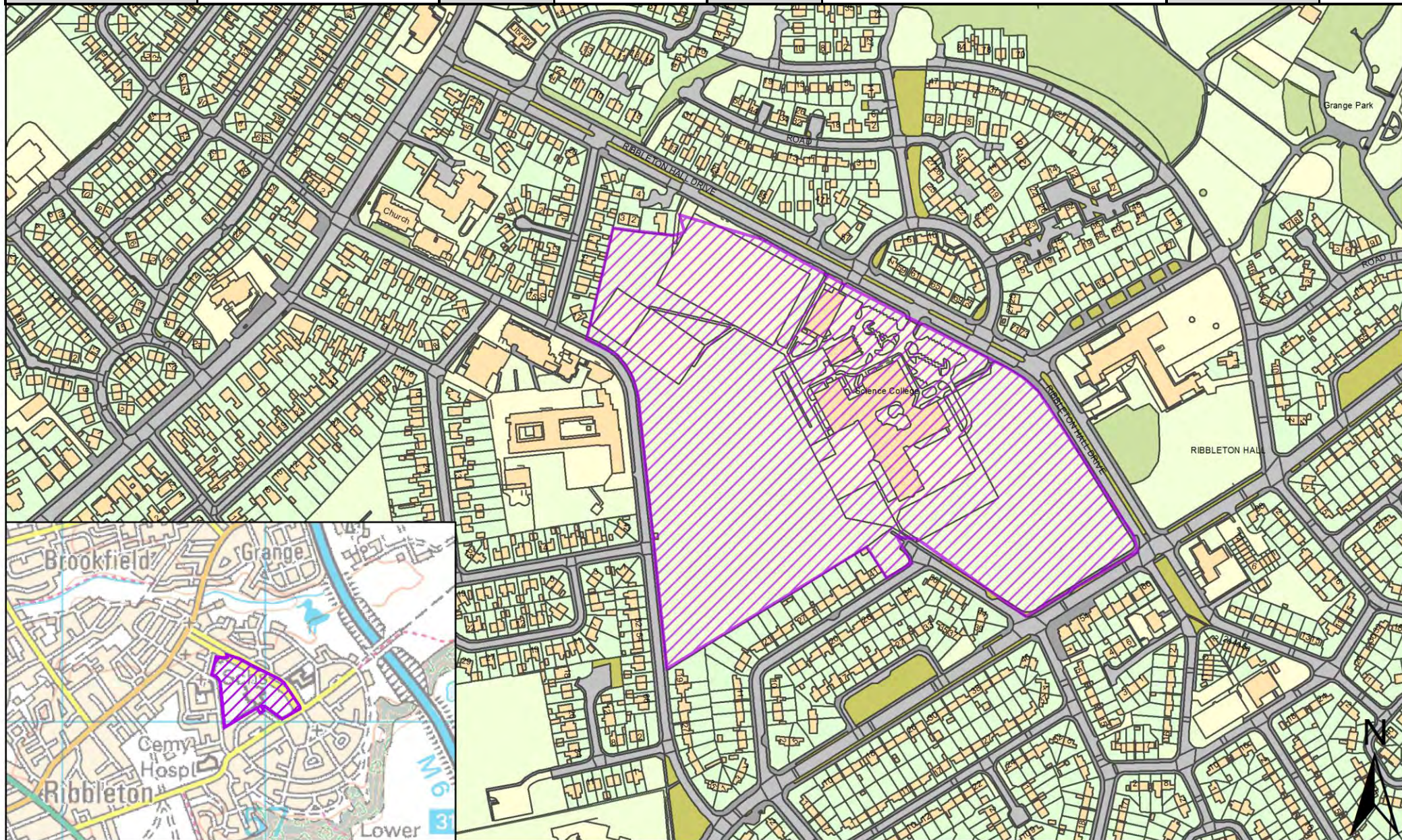
| | | | | | | | |
|------------------|-----------------------------------------|--------------------------|-------------|----------|--------------|-------------|-------------------------|
| SHELAA REFERENCE | 19S157 | CALL FOR SITES REFERENCE | CLCFS00433b | DISTRICT | South Ribble | WARD | Longton and Hutton West |
| ADDRESS | Near Old school Drive, Longton, PR4 5DL | | | | | | |
| EXISTING USE | Agriculture | SITE AREA | 0.32 | PROPOSAL | Housing | PAGE NUMBER | 176 |



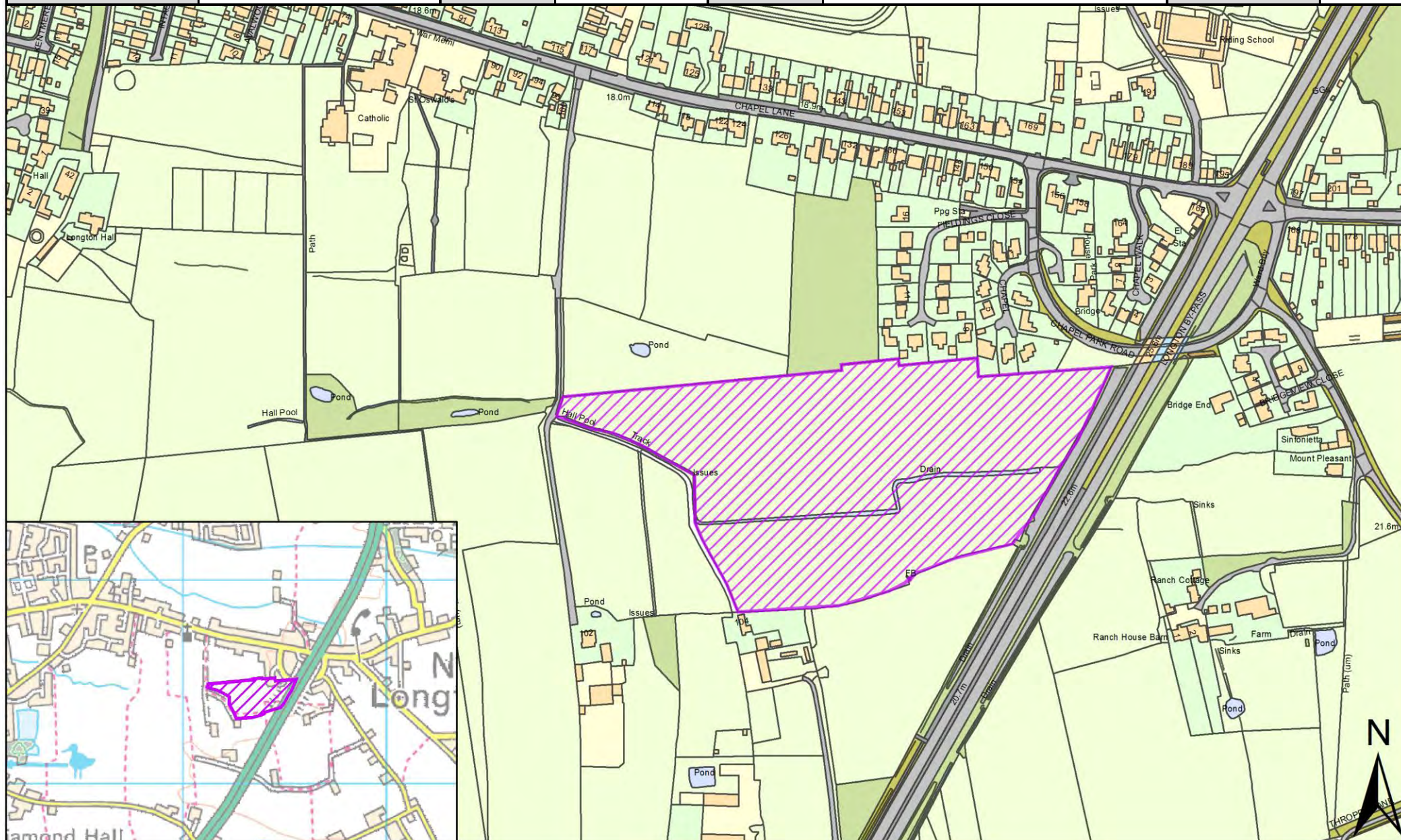
| | | | | | | | |
|------------------|------------------------------------------------------------------------------------|--------------------------|-------------|----------|--------------|-------------|-------------------------|
| SHELAA REFERENCE | 19S125 | CALL FOR SITES REFERENCE | CLCFS00438b | DISTRICT | South Ribble | WARD | Longton and Hutton West |
| ADDRESS | Field to the Rear of 86 and 88 Marsh Lane Extending to Back Lane, Longton, PR4 5ZL | | | | | | |
| EXISTING USE | Unused | SITE AREA | 0.68 | PROPOSAL | Housing | PAGE NUMBER | 177 |



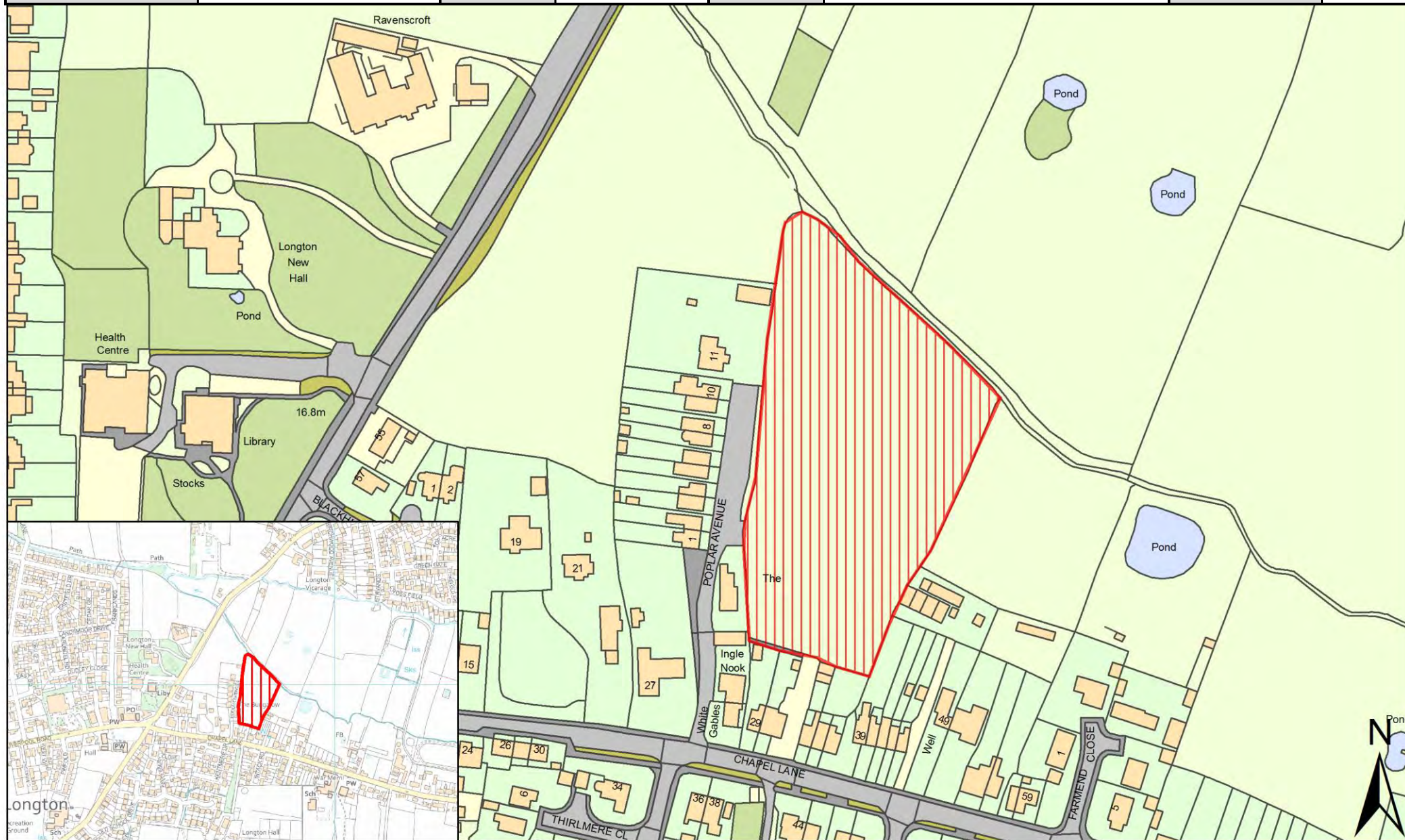
| | | | | | | | |
|------------------|------------------------------------------------------------------|--------------------------|-------------|----------|--------------|-------------|-------------------------|
| SHELAA REFERENCE | 19S126 | CALL FOR SITES REFERENCE | CLCFS00439b | DISTRICT | South Ribble | WARD | Longton and Hutton West |
| ADDRESS | To the Rear of 238/240 Liverpool Road, Longton, Preston, PR4 5YB | | | | | | |
| EXISTING USE | Agriculture | SITE AREA | 8.56 | PROPOSAL | Housing | PAGE NUMBER | 178 |



| | | | | | | | |
|------------------|-------------------------------------------------------|--------------------------|-------------|----------|--------------|-------------|-------------------------|
| SHELAA REFERENCE | 19S128 | CALL FOR SITES REFERENCE | CLCFS00455b | DISTRICT | South Ribble | WARD | Longton and Hutton West |
| ADDRESS | Land off Chapel Meadow, Chapel Lane, Longton, PR4 5DG | | | | | | |
| EXISTING USE | Agriculture | SITE AREA | 5.23 | PROPOSAL | Housing | PAGE NUMBER | 179 |



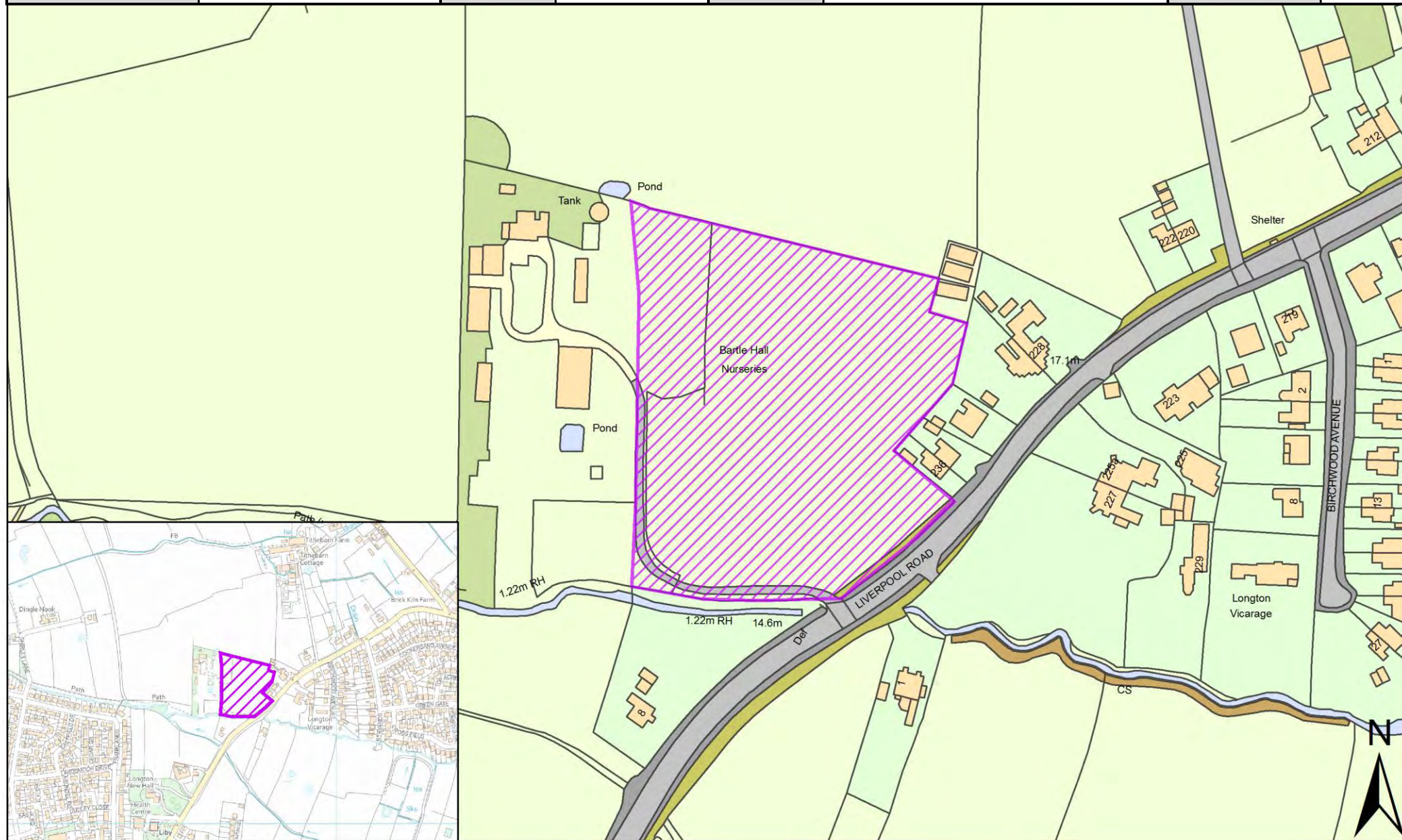
| | | | | | | | |
|------------------|--------------------------------------------------------------|--------------------------|-------------|----------|--------------|------|-------------------------|
| SHELAA REFERENCE | 19S130 | CALL FOR SITES REFERENCE | CLCFS00459b | DISTRICT | South Ribble | WARD | Longton and Hutton West |
| ADDRESS | Land Behind and to Right of 31 Chapel Lane, Longton, PR4 5WA | | | | | | |
| EXISTING USE | Agriculture | SITE AREA | 1.15 | PROPOSAL | Other | | PAGE NUMBER 180 |



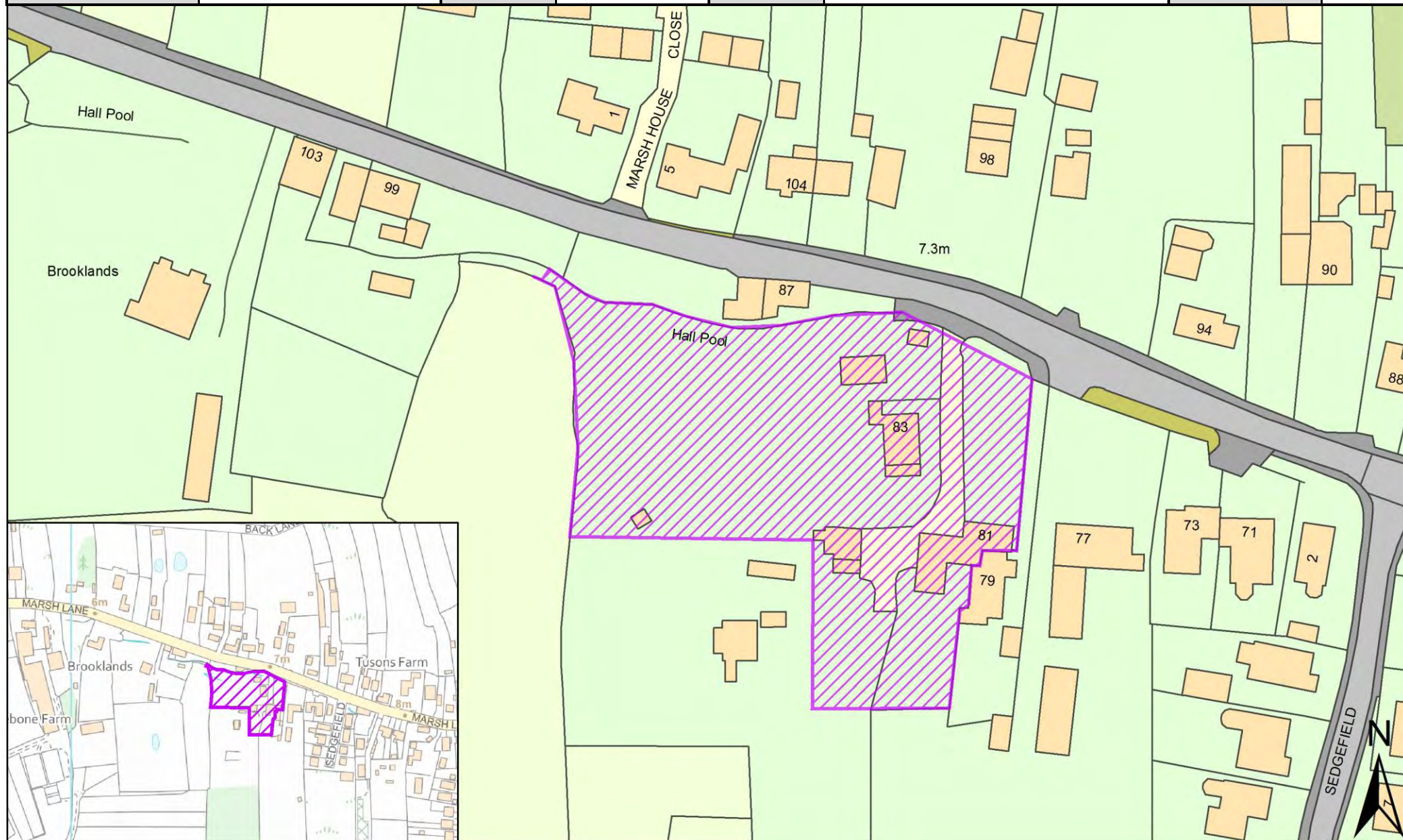
| | | | | | | | |
|------------------|-----------------------------------------------------|--------------------------|-------------|----------|--------------|-------------|-------------------------|
| SHELAA REFERENCE | 19S138 | CALL FOR SITES REFERENCE | CLCFS00485b | DISTRICT | South Ribble | WARD | Longton and Hutton West |
| ADDRESS | Land to the West of Liverpool Road, Hutton, PR4 5HB | | | | | | |
| EXISTING USE | Vacant | SITE AREA | 0.19 | PROPOSAL | Housing | PAGE NUMBER | 181 |



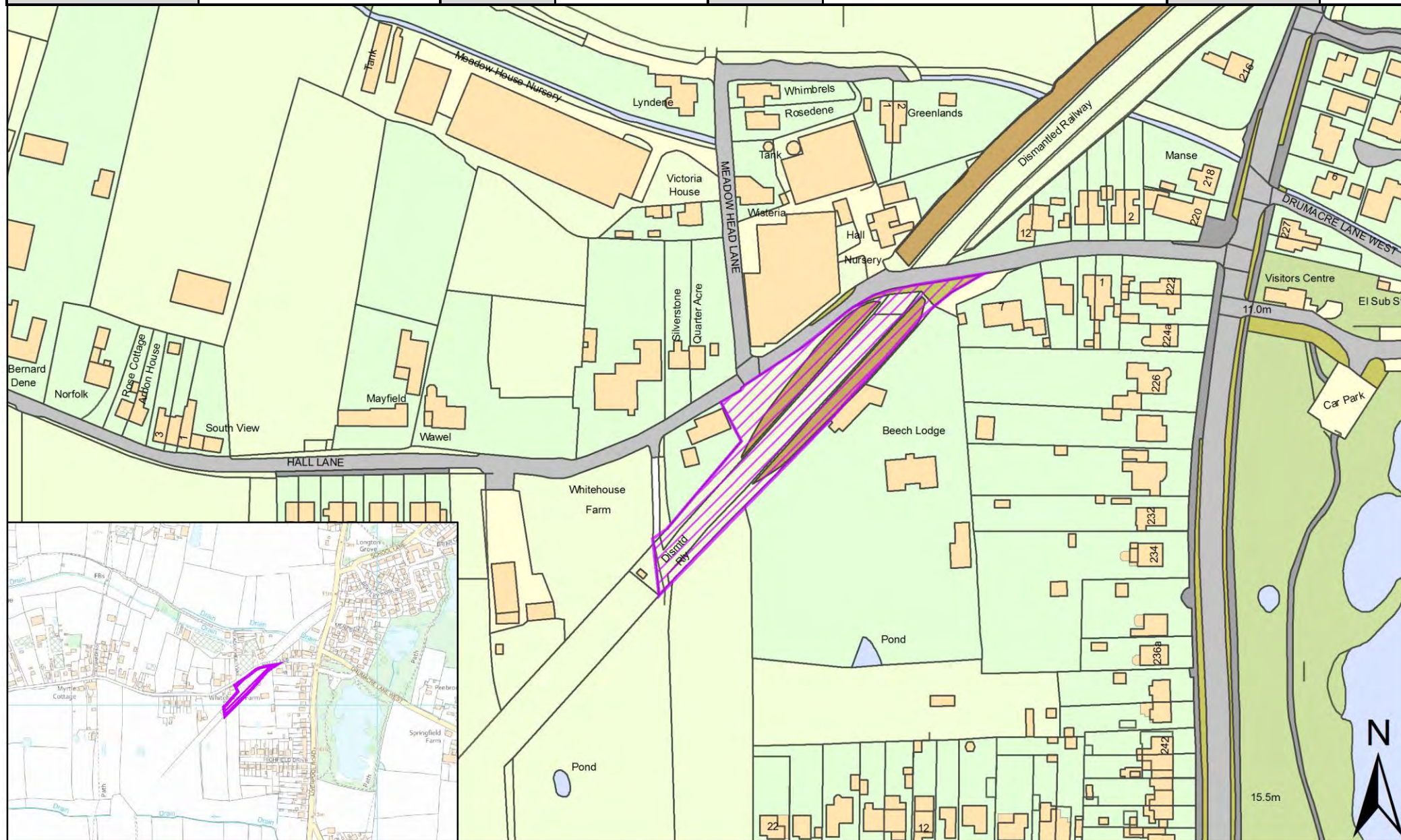
| | | | | | | | |
|------------------|-----------------------------------------------------|--------------------------|-------------|----------|--------------|-------------|-------------------------|
| SHELAA REFERENCE | 19S139 | CALL FOR SITES REFERENCE | CLCFS00486b | DISTRICT | South Ribble | WARD | Longton and Hutton West |
| ADDRESS | Land to the West of Liverpool Road, Hutton, PR4 5HB | | | | | | |
| EXISTING USE | Vacant | SITE AREA | 1.62 | PROPOSAL | Housing | PAGE NUMBER | 182 |



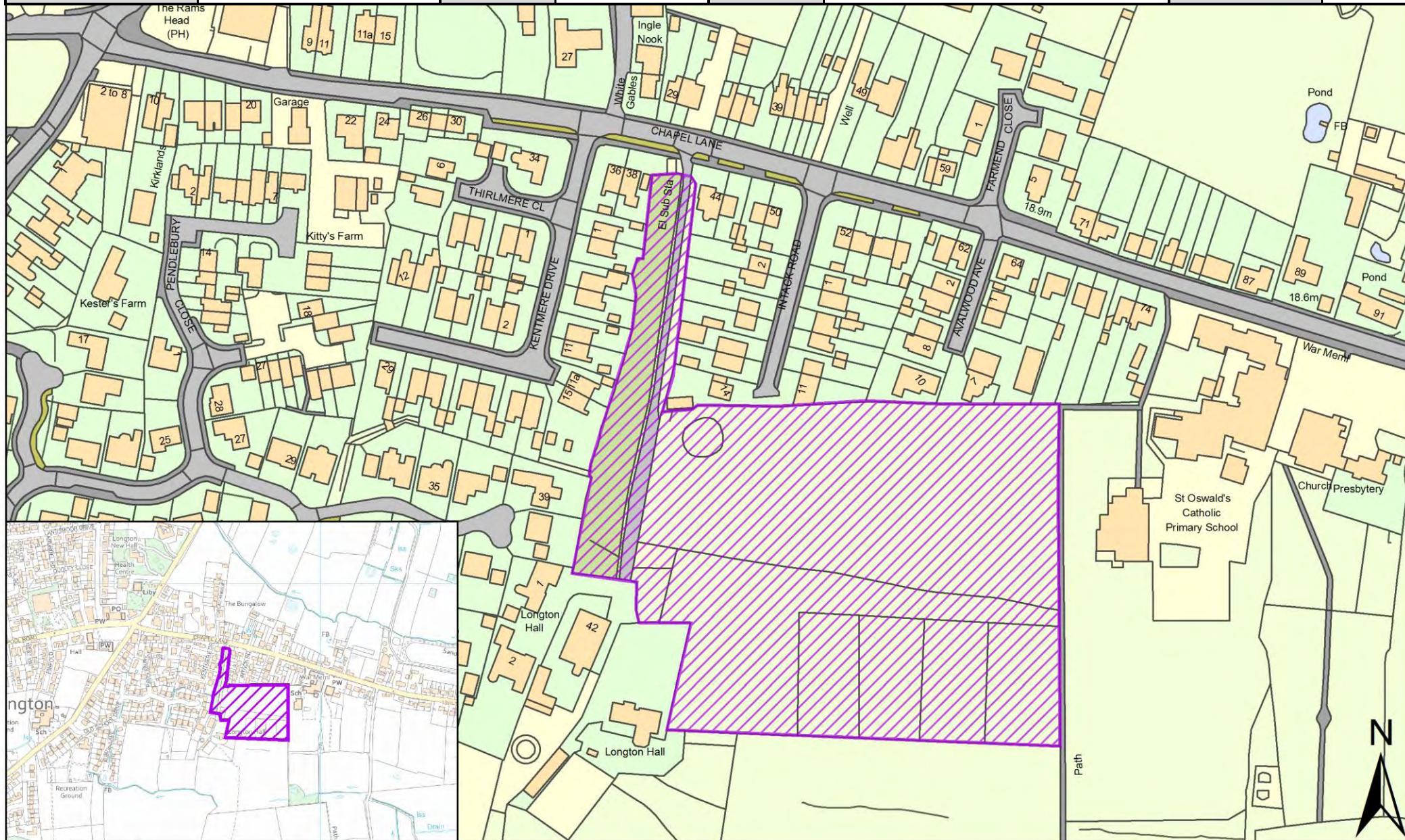
| | | | | | | | |
|------------------|-----------------------------------------------------|--------------------------|-------------|----------|--------------|-------------|-------------------------|
| SHELAA REFERENCE | 19S140 | CALL FOR SITES REFERENCE | CLCFS00487b | DISTRICT | South Ribble | WARD | Longton and Hutton West |
| ADDRESS | Land South of Marsh Lane, Longton, Preston, PR4 5ZL | | | | | | |
| EXISTING USE | Agriculture | SITE AREA | 0.49 | PROPOSAL | Housing | PAGE NUMBER | 183 |



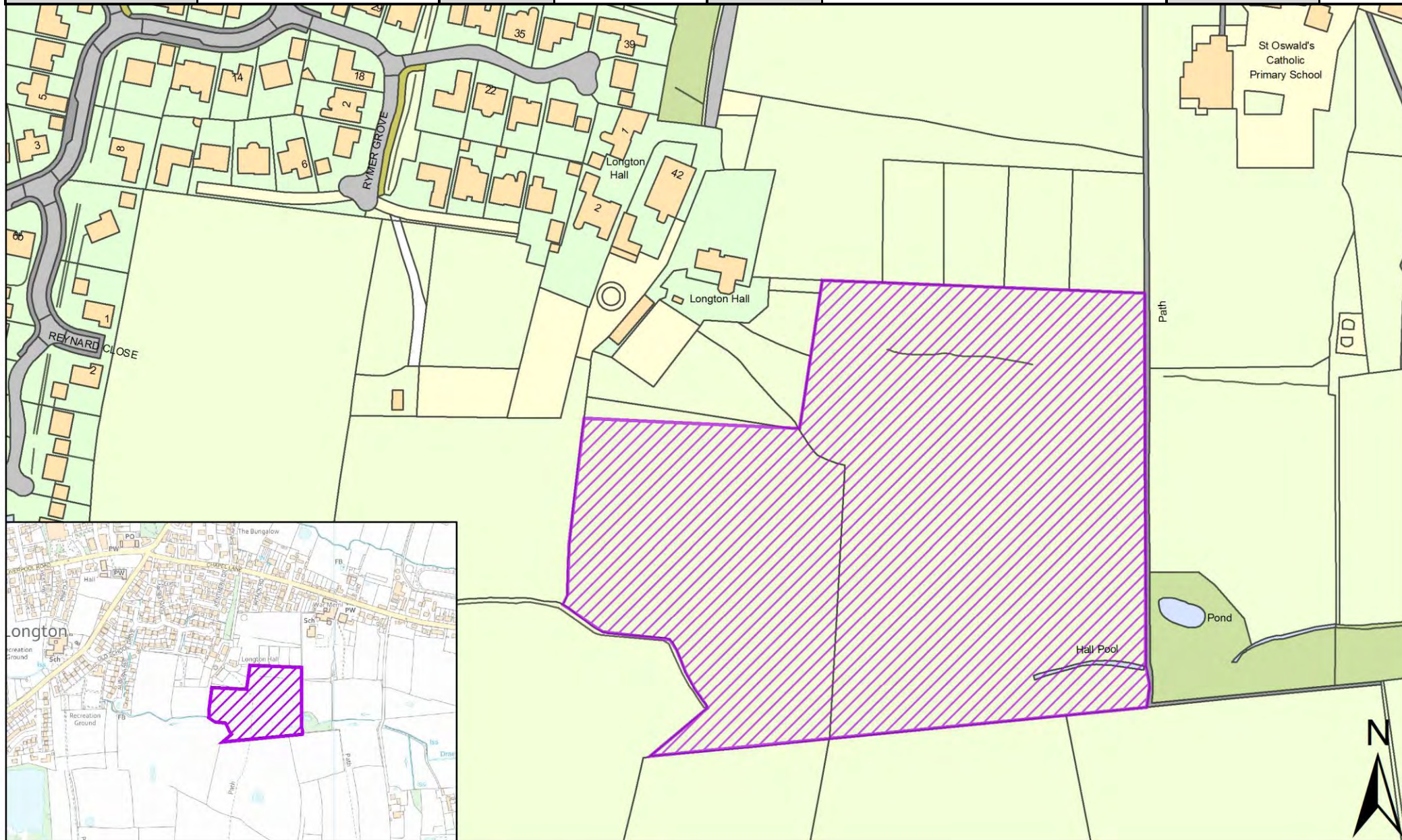
| | | | | | | | |
|------------------|----------------------------------------------------------|--------------------------|-------------|----------|--------------|-------------|-------------------------|
| SHELAA REFERENCE | 19S144 | CALL FOR SITES REFERENCE | CLCFS00505b | DISTRICT | South Ribble | WARD | Longton and Hutton West |
| ADDRESS | Land at Hall Lane, Longton, Preston, Lancashire, PR4 5YD | | | | | | |
| EXISTING USE | Vacant | SITE AREA | 0.36 | PROPOSAL | Housing | PAGE NUMBER | 184 |



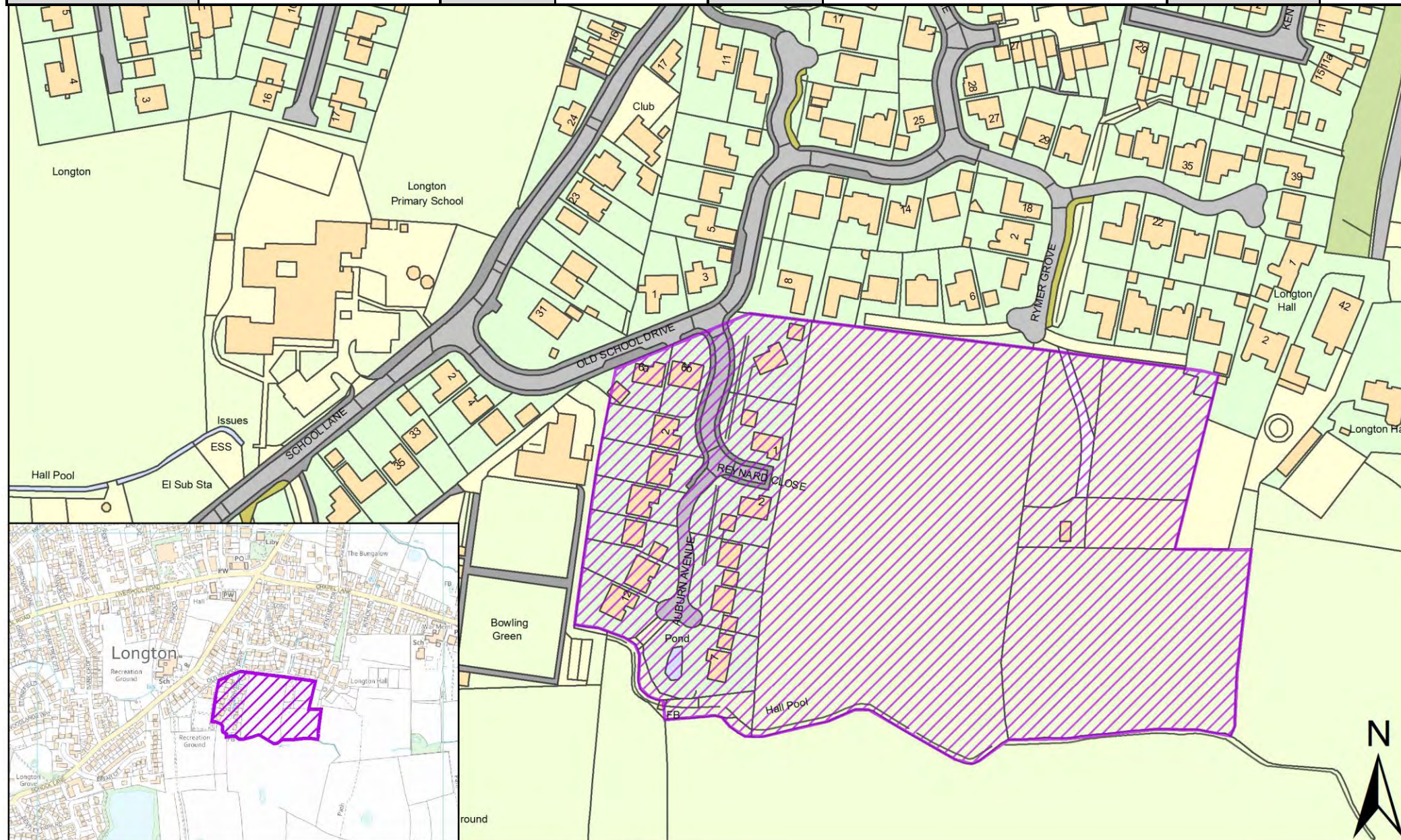
| | | | | | | | |
|------------------|-----------------------------------------------------|--------------------------|----------------|----------|--------------|-------------|-------------------------|
| SHELAA REFERENCE | 19S164 | CALL FOR SITES REFERENCE | Not applicable | DISTRICT | South Ribble | WARD | Longton and Hutton West |
| ADDRESS | Land at Longton Hall, Chapel Lane, Longton, PR4 5ED | | | | | | |
| EXISTING USE | Vacant | SITE AREA | 2.40 | PROPOSAL | Housing | PAGE NUMBER | 186 |



| | | | | | | | |
|------------------|-------------------------------------------------------------------|--------------------------|----------------|----------|--------------|-------------|-------------------------|
| SHELAA REFERENCE | 19S165 | CALL FOR SITES REFERENCE | Not applicable | DISTRICT | South Ribble | WARD | Longton and Hutton West |
| ADDRESS | Land to South/Rear of Longton Hall, Chapel Lane, Longton, PR4 5EB | | | | | | |
| EXISTING USE | Vacant | SITE AREA | 3.60 | PROPOSAL | Housing | PAGE NUMBER | 187 |



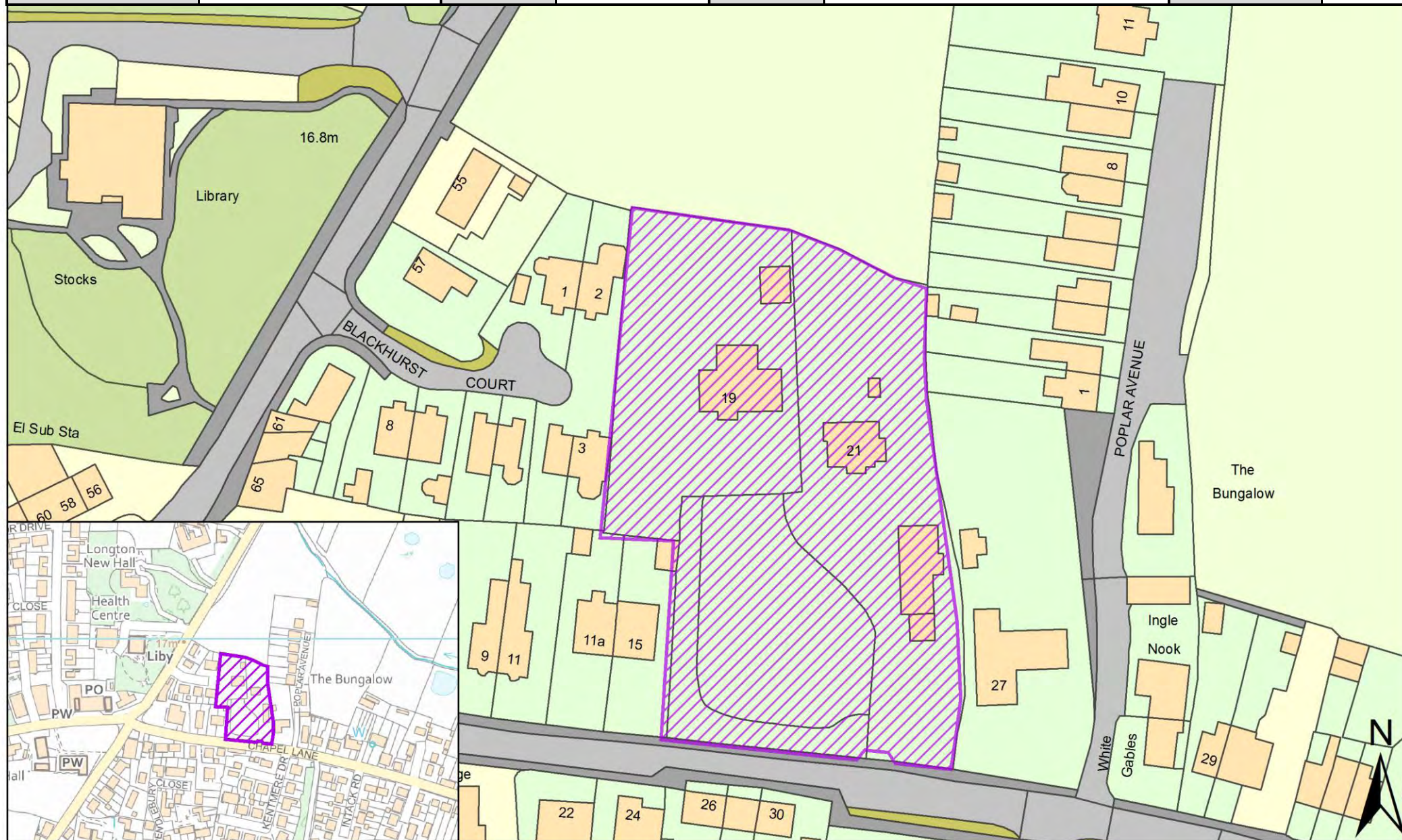
| | | | | | | | |
|------------------|----------------------------------------|--------------------------|----------------|----------|--------------|------|-------------------------|
| SHELAA REFERENCE | 19S169 | CALL FOR SITES REFERENCE | Not applicable | DISTRICT | South Ribble | WARD | Longton and Hutton West |
| ADDRESS | Land off School Lane, Longton, PR4 5DD | | | | | | |
| EXISTING USE | Vacant | SITE AREA | 2.67 | PROPOSAL | Housing | | PAGE NUMBER 188 |



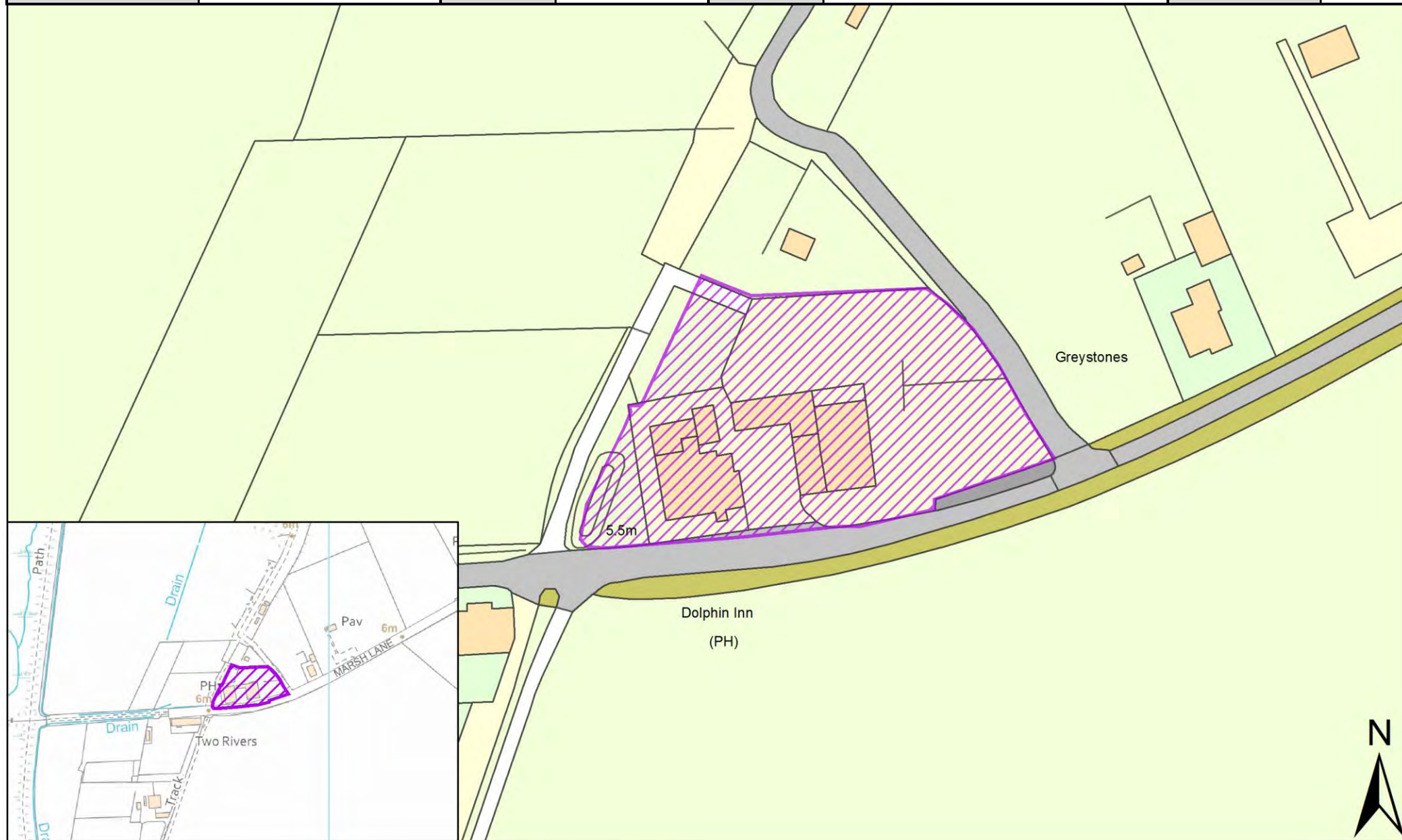
| | | | | | | | |
|------------------|-----------------------------------|--------------------------|----------------|----------|--------------|-------------|-------------------------|
| SHELAA REFERENCE | 19S171 | CALL FOR SITES REFERENCE | Not applicable | DISTRICT | South Ribble | WARD | Longton and Hutton West |
| ADDRESS | 118 Chapel Lane, Longton, PR4 5FB | | | | | | |
| EXISTING USE | Other | SITE AREA | 0.02 | PROPOSAL | Housing | PAGE NUMBER | 189 |



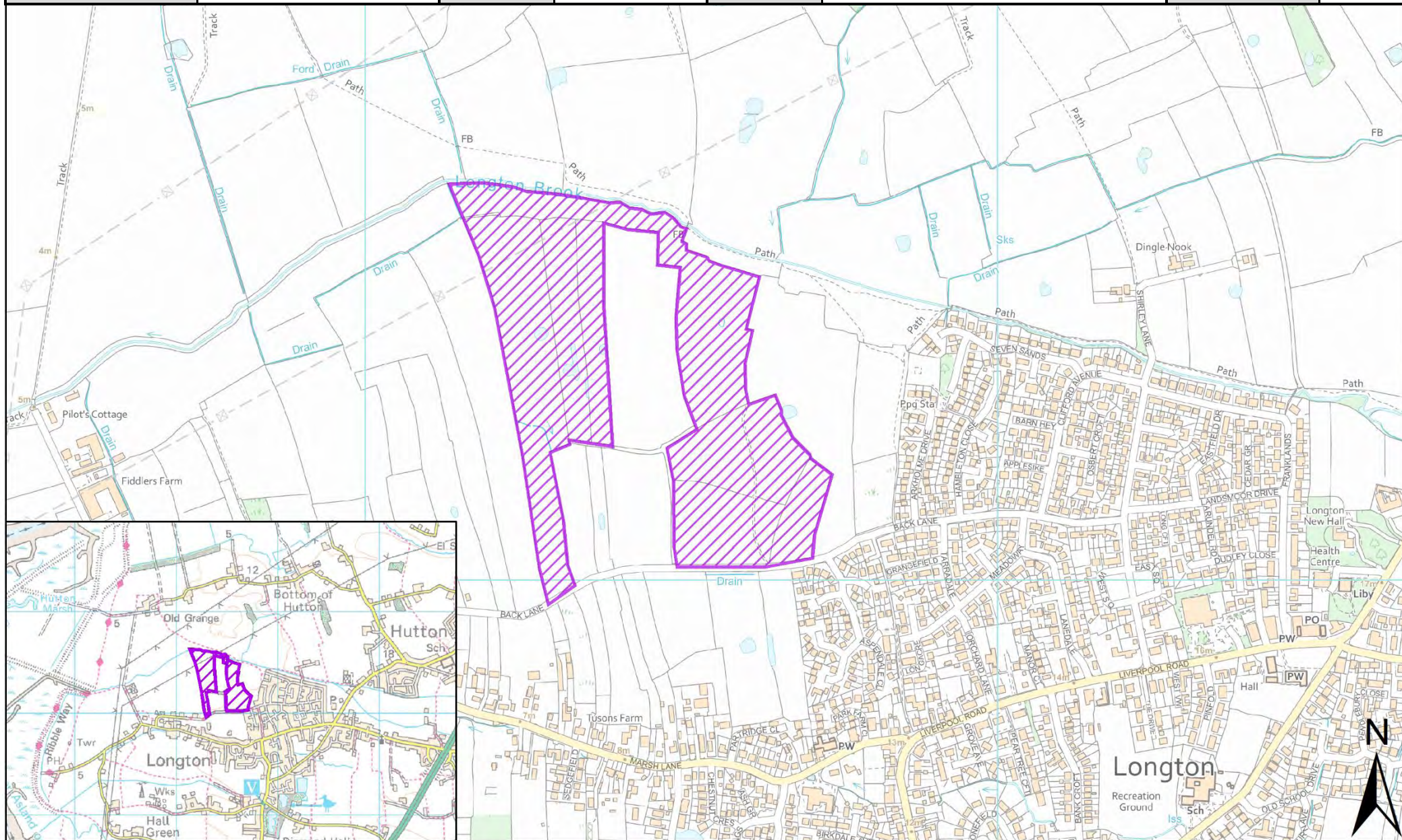
| | | | | | | | |
|------------------|----------------------------------------------|--------------------------|----------------|----------|--------------|-------------|-------------------------|
| SHELAA REFERENCE | 19S196 | CALL FOR SITES REFERENCE | Not applicable | DISTRICT | South Ribble | WARD | Longton and Hutton West |
| ADDRESS | Land Adjacent 19 and 21 Chapel Lane, PR4 5WA | | | | | | |
| EXISTING USE | Vacant | SITE AREA | 0.61 | PROPOSAL | Housing | PAGE NUMBER | 190 |



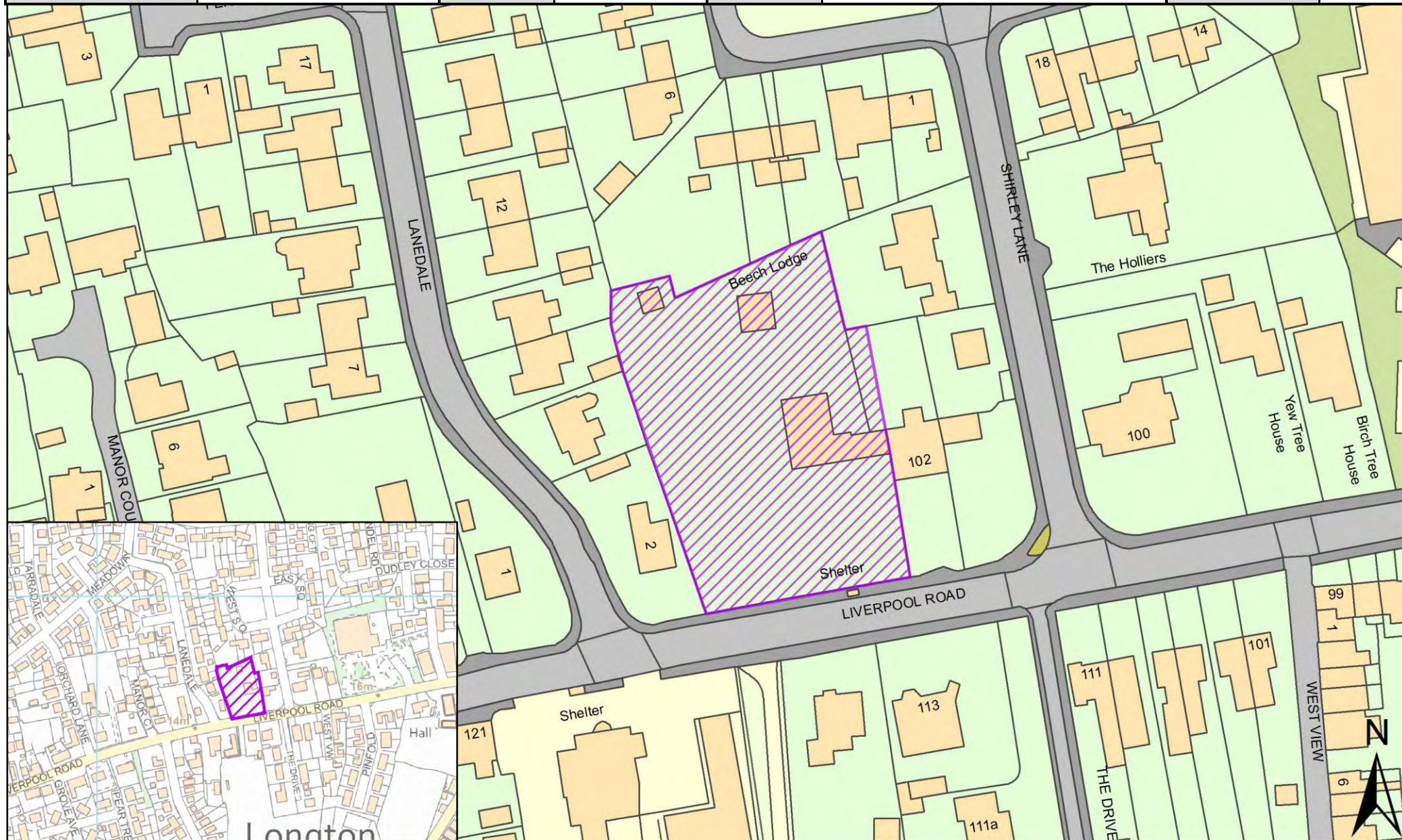
| | | | | | | | |
|------------------|--------------------------------------|--------------------------|----------------|----------|--------------|-------------|-------------------------|
| SHELAA REFERENCE | 19S200 | CALL FOR SITES REFERENCE | Not applicable | DISTRICT | South Ribble | WARD | Longton and Hutton West |
| ADDRESS | The Dolphin Inn, Marsh Lane, PR4 4JY | | | | | | |
| EXISTING USE | Other | SITE AREA | 0.37 | PROPOSAL | Housing | PAGE NUMBER | 191 |



| | | | | | | | |
|------------------|-----------------------------|--------------------------|----------------|----------|--------------|-------------|-------------------------|
| SHELAA REFERENCE | 19S218 | CALL FOR SITES REFERENCE | Not applicable | DISTRICT | South Ribble | WARD | Longton and Hutton West |
| ADDRESS | Back Lane, Longton, PR4 5JA | | | | | | |
| EXISTING USE | Vacant | SITE AREA | 15.50 | PROPOSAL | Housing | PAGE NUMBER | 192 |



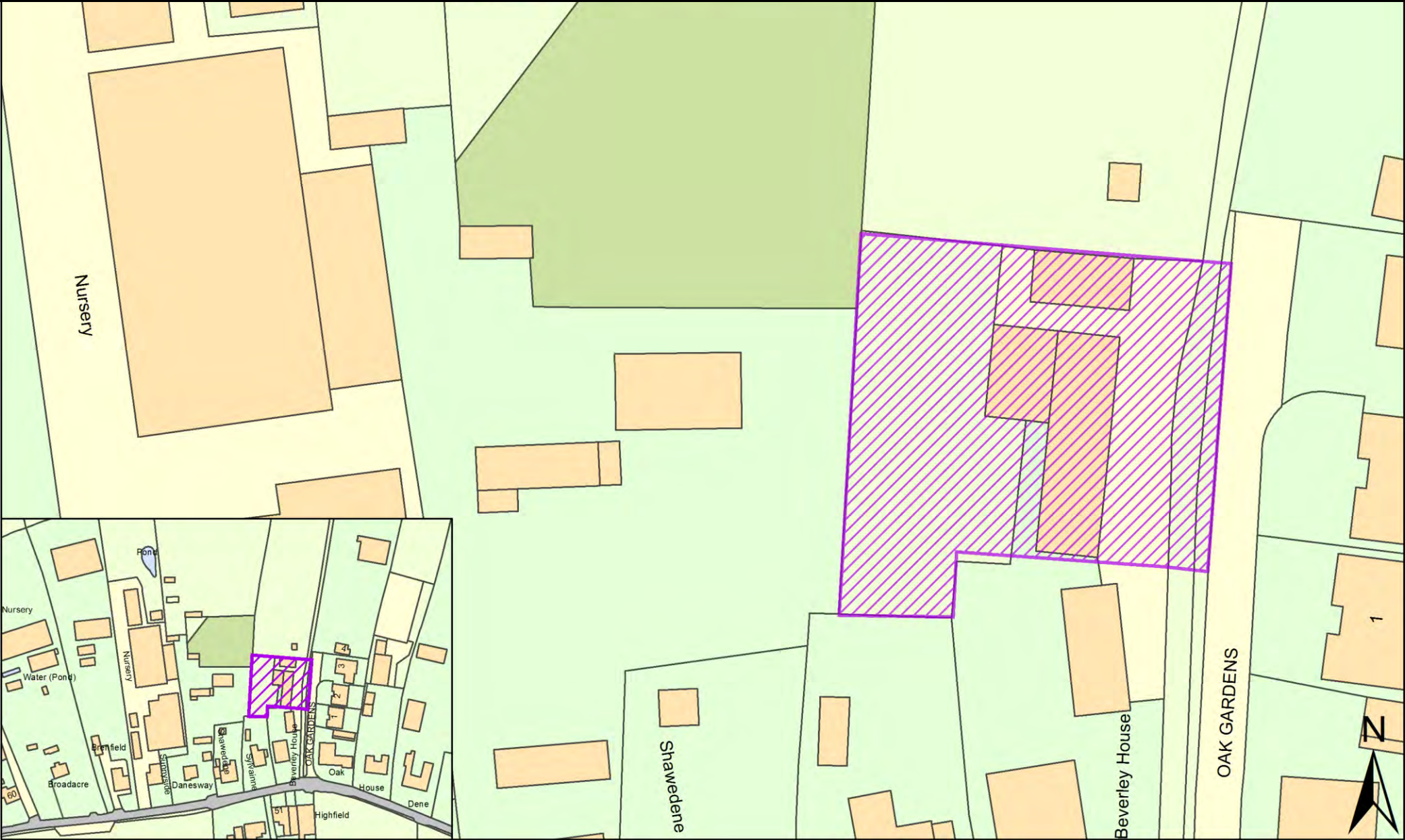
| | | | | | | | |
|------------------|---------------------------------------|--------------------------|----------------|----------|--------------|-------------|-------------------------|
| SHELAA REFERENCE | 19S239 | CALL FOR SITES REFERENCE | Not applicable | DISTRICT | South Ribble | WARD | Longton and Hutton West |
| ADDRESS | The Barn, 104 Liverpool Road, PR4 5AU | | | | | | |
| EXISTING USE | Vacant | SITE AREA | 0.14 | PROPOSAL | Housing | PAGE NUMBER | 193 |



| | | | | | | | |
|------------------|----------------------------|--------------------------|----------------|----------|--------------|-------------|-------------------------|
| SHELAA REFERENCE | 19S243 | CALL FOR SITES REFERENCE | Not applicable | DISTRICT | South Ribble | WARD | Longton and Hutton West |
| ADDRESS | 15 Kentmere Drive, PR4 5EP | | | | | | |
| EXISTING USE | Vacant | SITE AREA | 0.07 | PROPOSAL | Housing | PAGE NUMBER | 194 |



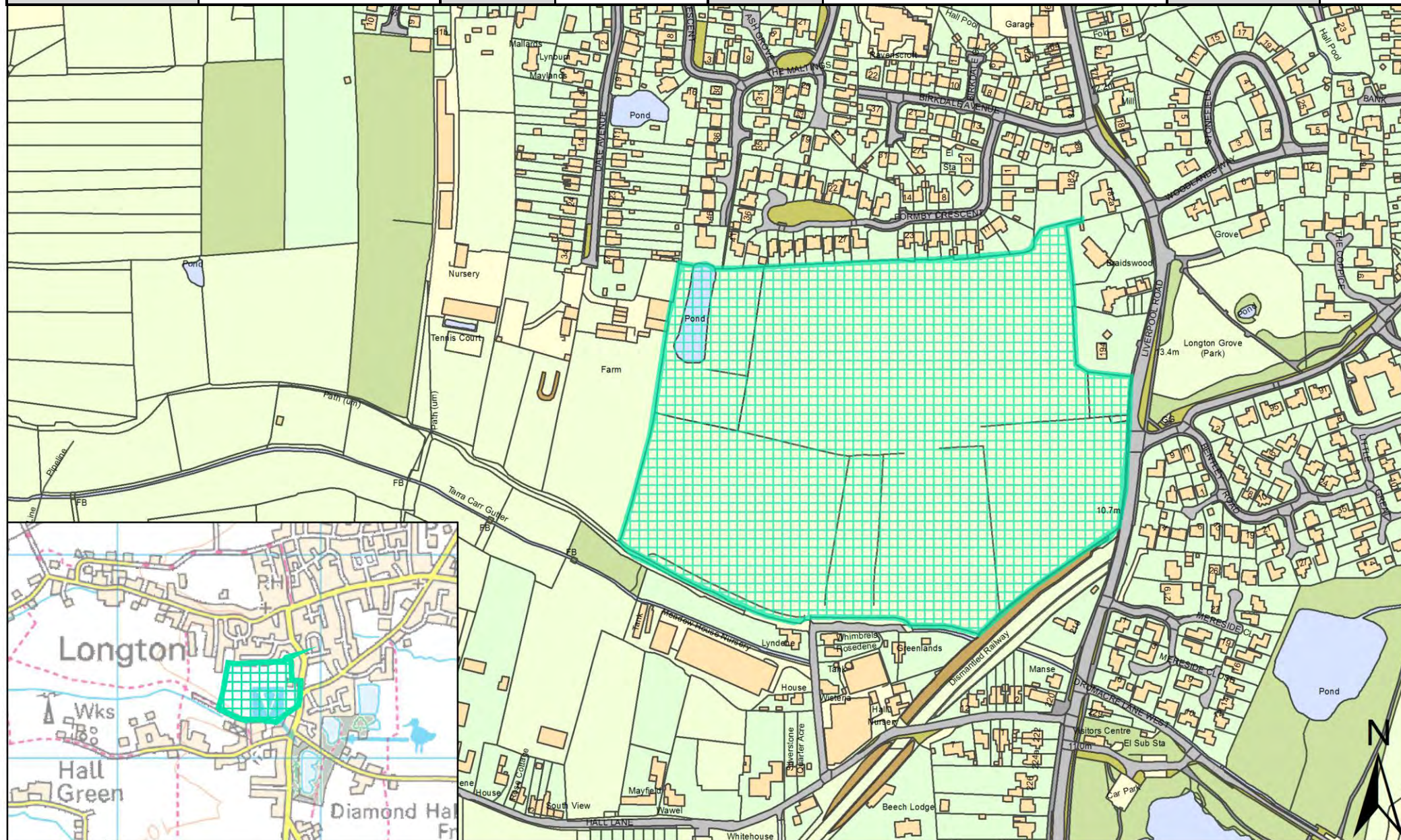
| | | | | | | | |
|------------------|---------------------------------------|--------------------------|----------------|----------|--------------|-------------|-------------------------|
| SHELAA REFERENCE | 19S244 | CALL FOR SITES REFERENCE | Not applicable | DISTRICT | South Ribble | WARD | Longton and Hutton West |
| ADDRESS | Beverley House, 46 Hall Lane, PR4 5ZD | | | | | | |
| EXISTING USE | Vacant | SITE AREA | 0.12 | PROPOSAL | Housing | PAGE NUMBER | 195 |



| | | | | | | | |
|------------------|---------------------------------------------------------|--------------------------|----------------|----------|--------------|-------------|-------------------------|
| SHELAA REFERENCE | 19S247 | CALL FOR SITES REFERENCE | Not applicable | DISTRICT | South Ribble | WARD | Longton and Hutton West |
| ADDRESS | Longton Swimming Pool, 120 Marsh Lane, Longton, PR4 5YL | | | | | | |
| EXISTING USE | Residential | SITE AREA | 1.00 | PROPOSAL | Housing | PAGE NUMBER | 196 |



| | | | | | | | |
|------------------|---------------------------------------------------------|--------------------------|------------|----------|--------------|-------------|-------------------------|
| SHELAA REFERENCE | 19S251p | CALL FOR SITES REFERENCE | CLCFS00125 | DISTRICT | South Ribble | WARD | Longton and Hutton West |
| ADDRESS | Land at Dobson's Farm, Liverpool Road, Longton, PR4 5YA | | | | | | |
| EXISTING USE | Agriculture | SITE AREA | 9.75 | PROPOSAL | Protection | PAGE NUMBER | 197 |

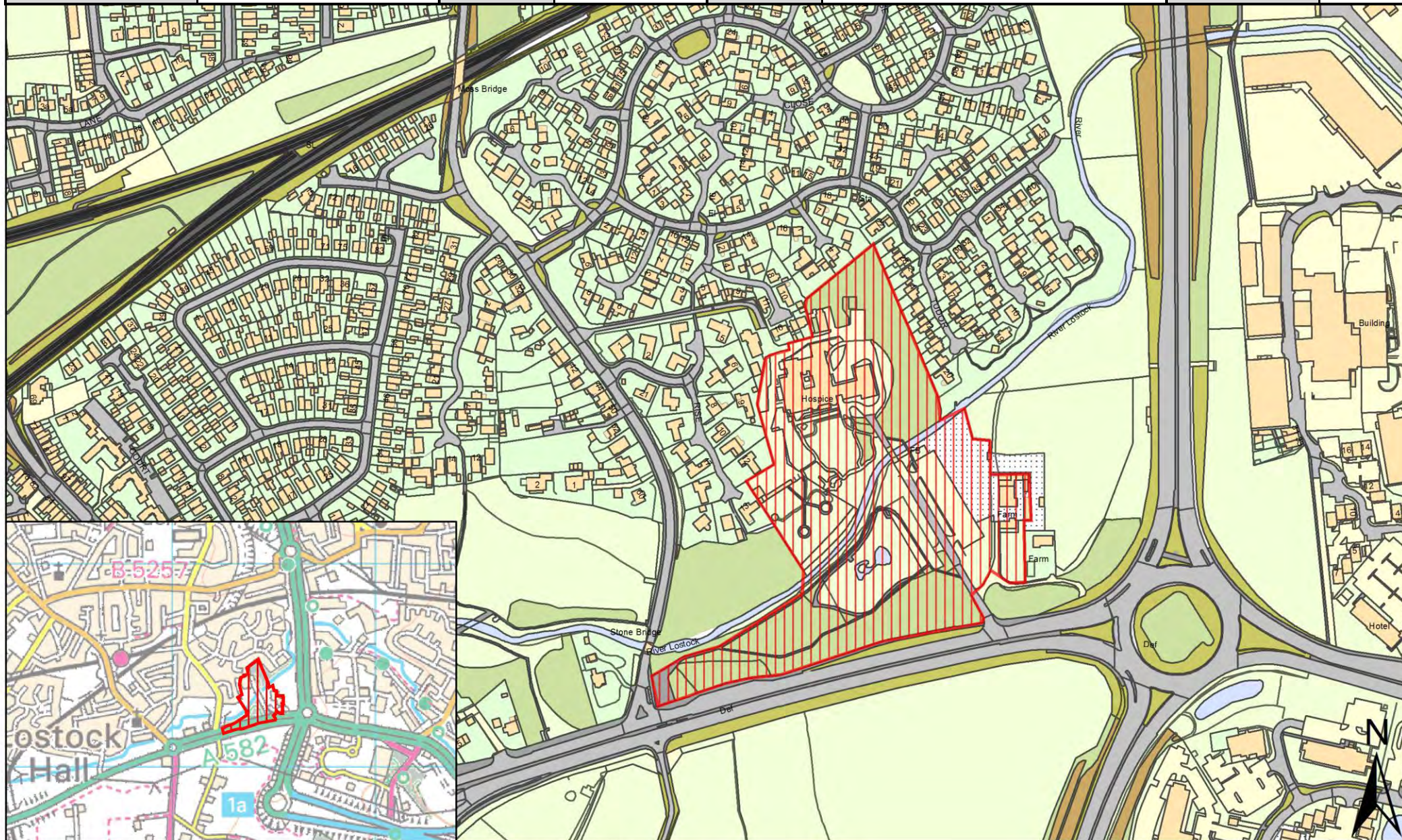


Site Plans: Lostock Hall Ward, South Ribble

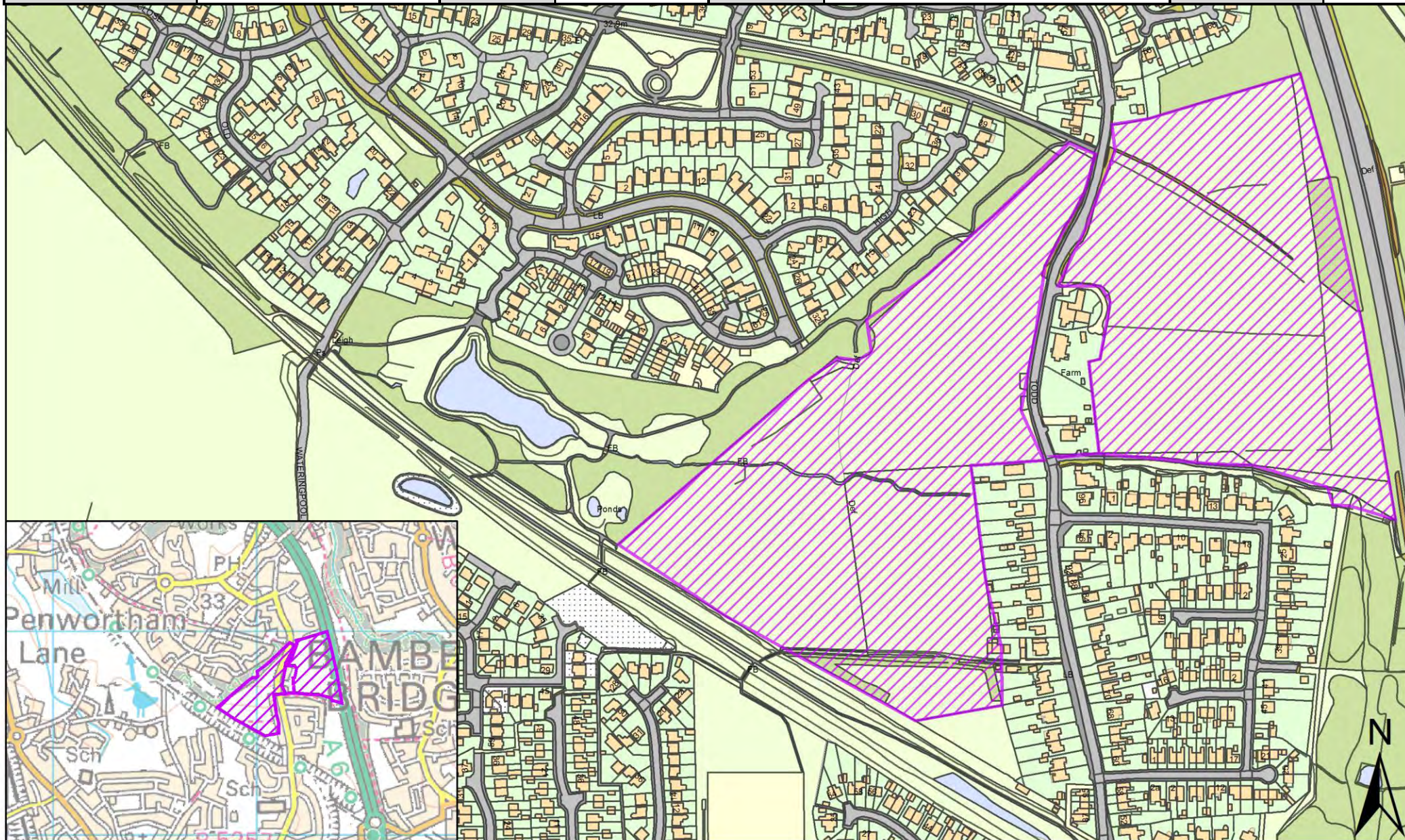
This section includes plans of the following sites.

| Call for Sites Reference | SHELAA Reference | Site Address | District | Ward | Site Area (Hectares) | Existing Use | Proposal |
|--------------------------|------------------|---------------------------------------------------------------------------------------------------------|--------------|--------------|----------------------|--------------|----------|
| CLCFS00127 | 19S029 | St Catherine's Park, Lostock Lane, Lostock Hall, Preston, PR5 5XU | South Ribble | Lostock Hall | 4.76 | Residential | Other |
| CLCFS00352 | 19S094 | Land at Stilefield/Leigh House, South Ribble, PR5 5UP and Land at Lime Kiln Farm, South Ribble, PR5 5UQ | South Ribble | Lostock Hall | 13.11 | Agriculture | Housing |
| CLCFS00463b | 19S131 | Former Lostock Hall Primary School, Avondale Drive, Lostock Hall, Preston, PR5 5BQ | South Ribble | Lostock Hall | 1.32 | Vacant | Housing |
| <i>Not applicable</i> | 19S170 | Lostock Hall Primary School, PR5 5BQ | South Ribble | Lostock Hall | 1.50 | Other | Housing |
| <i>Not applicable</i> | 19S174 | Land Adjacent 22 Browndedge Rd, Lostock Hall, PR5 5AD | South Ribble | Lostock Hall | 0.04 | Other | Housing |
| <i>Not applicable</i> | 19S202 | 85 Todd Lane North (Cartmell & Barlow Ltd/BJ Watsons), PR5 5UR | South Ribble | Lostock Hall | 0.29 | Other | Housing |
| <i>Not applicable</i> | 19S223 | Land East of Watkin Lane, Adjacent Lostock Hall Station, PR5 5BU | South Ribble | Lostock Hall | 0.88 | Vacant | Housing |

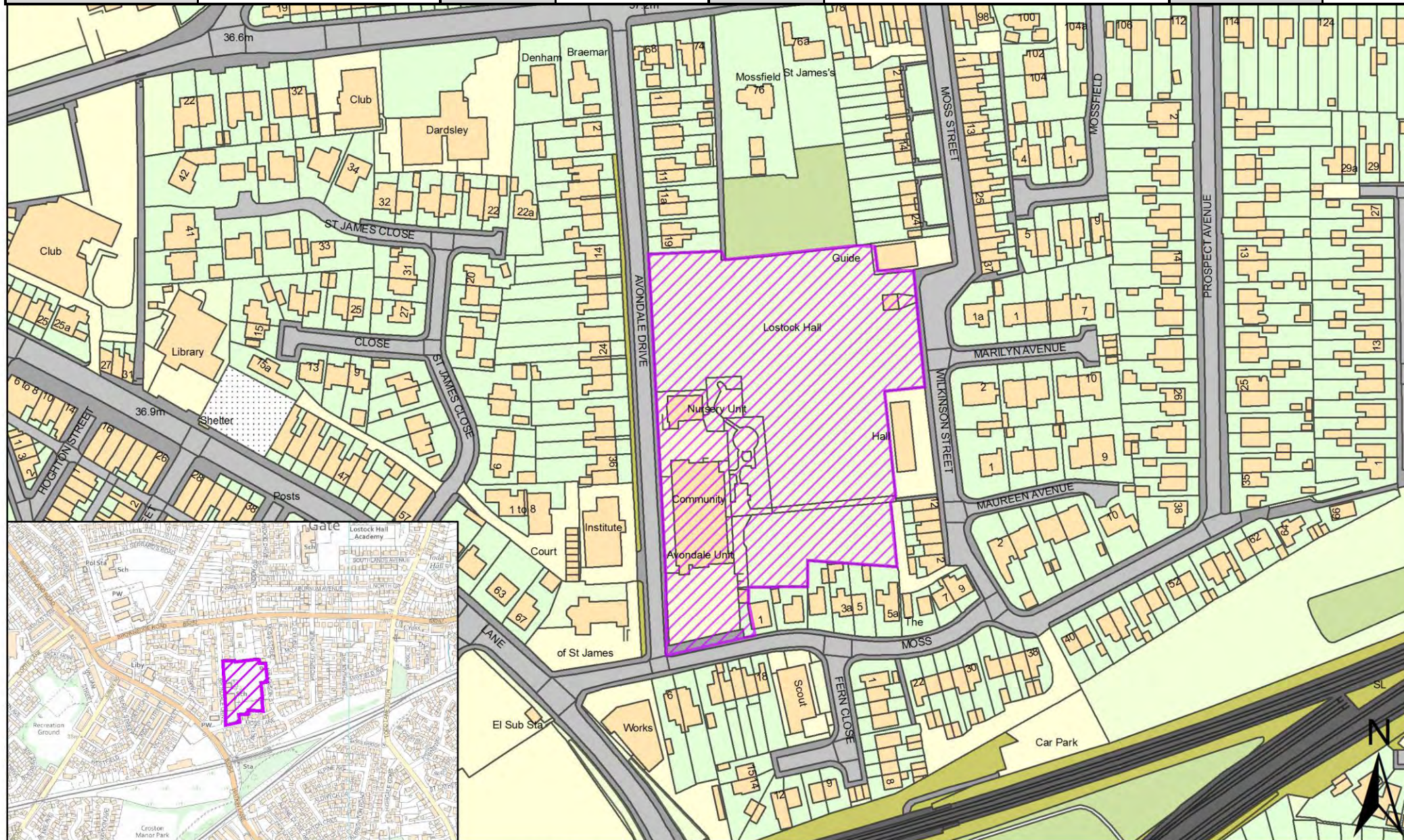
| | | | | | | | |
|------------------|-------------------------------------------------------------------|--------------------------|------------|----------|--------------|------|--------------|
| SHELAA REFERENCE | 19S029 | CALL FOR SITES REFERENCE | CLCFS00127 | DISTRICT | South Ribble | WARD | Lostock Hall |
| ADDRESS | St Catherine's Park, Lostock Lane, Lostock Hall, Preston, PR5 5XU | | | | | | |
| EXISTING USE | Residential | SITE AREA | 4.76 | PROPOSAL | Other | | PAGE NUMBER |
| | | | | | | | 199 |



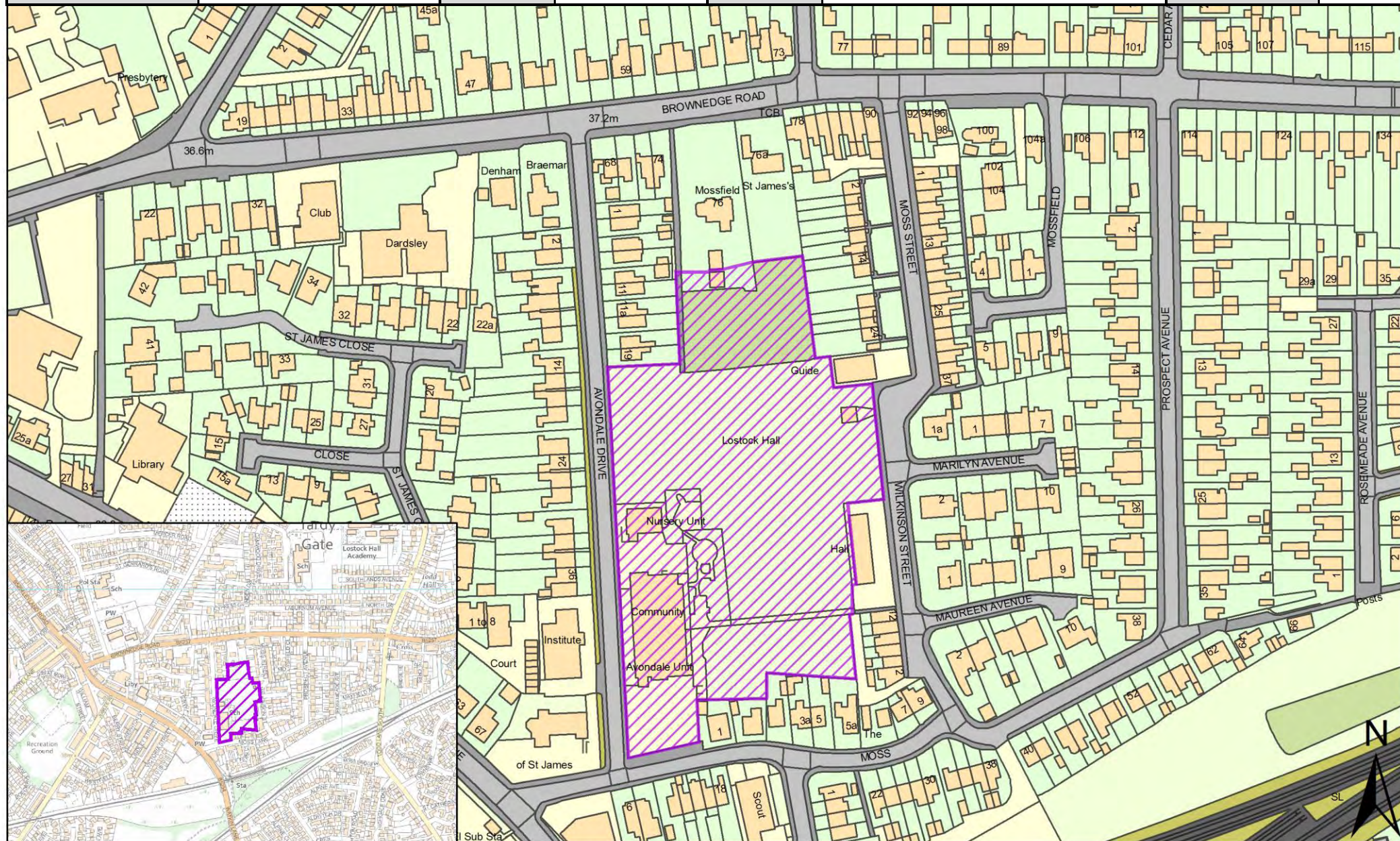
| | | | | | | | |
|------------------|---------------------------------------------------------------------------------------------------------|--------------------------|------------|----------|--------------|-------------|--------------|
| SHELAA REFERENCE | 19S094 | CALL FOR SITES REFERENCE | CLCFS00352 | DISTRICT | South Ribble | WARD | Lostock Hall |
| ADDRESS | Land at Stilefield/Leigh House, South Ribble, PR5 5UP and Land at Lime Kiln Farm, South Ribble, PR5 5UQ | | | | | | |
| EXISTING USE | Agriculture | SITE AREA | 13.11 | PROPOSAL | Housing | PAGE NUMBER | 200 |



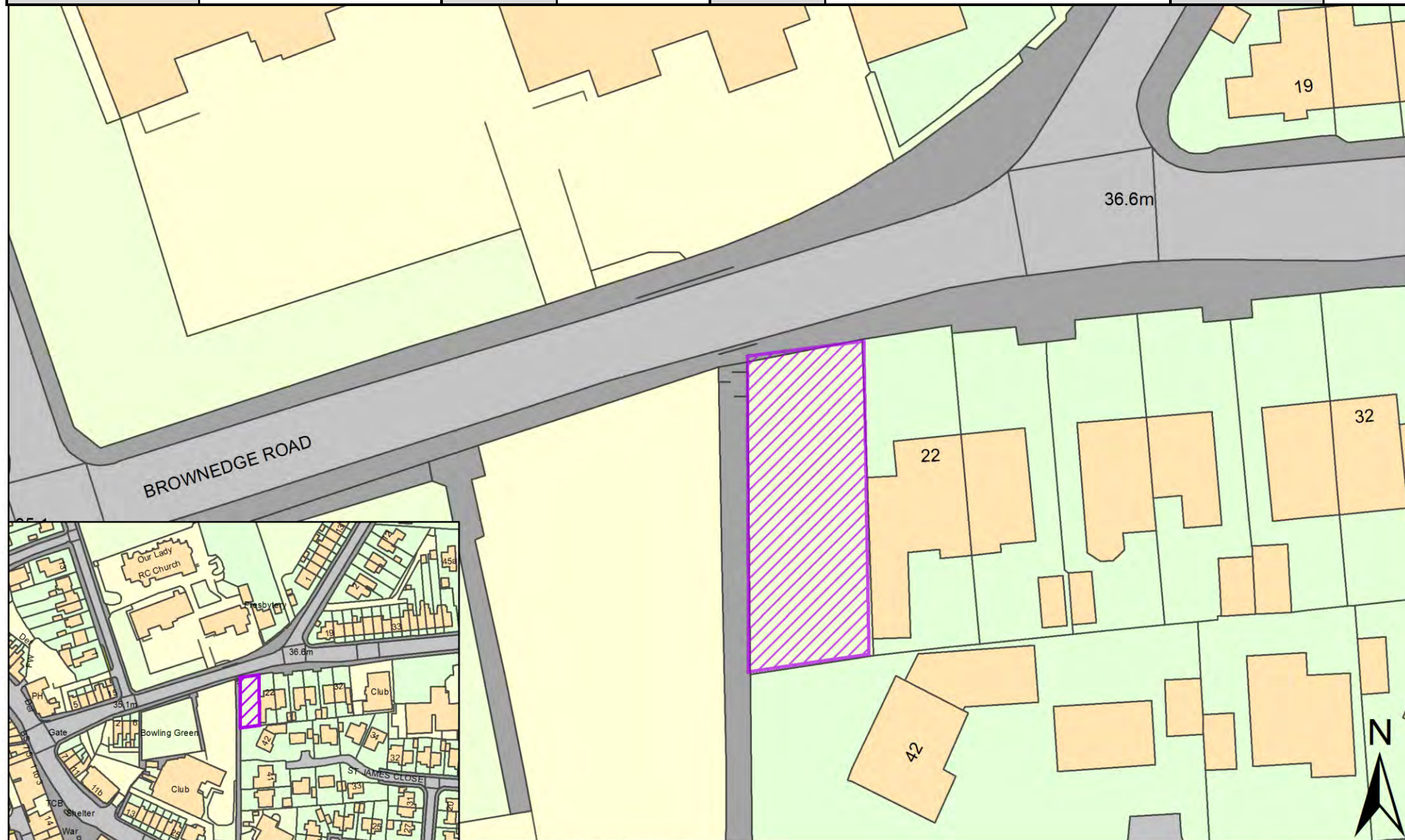
| | | | | | | | |
|------------------|------------------------------------------------------------------------------------|--------------------------|-------------|----------|--------------|------|-----------------|
| SHELAA REFERENCE | 19S131 | CALL FOR SITES REFERENCE | CLCFS00463b | DISTRICT | South Ribble | WARD | Lostock Hall |
| ADDRESS | Former Lostock Hall Primary School, Avondale Drive, Lostock Hall, Preston, PR5 5BQ | | | | | | |
| EXISTING USE | Vacant | SITE AREA | 1.32 | PROPOSAL | Housing | | PAGE NUMBER 201 |



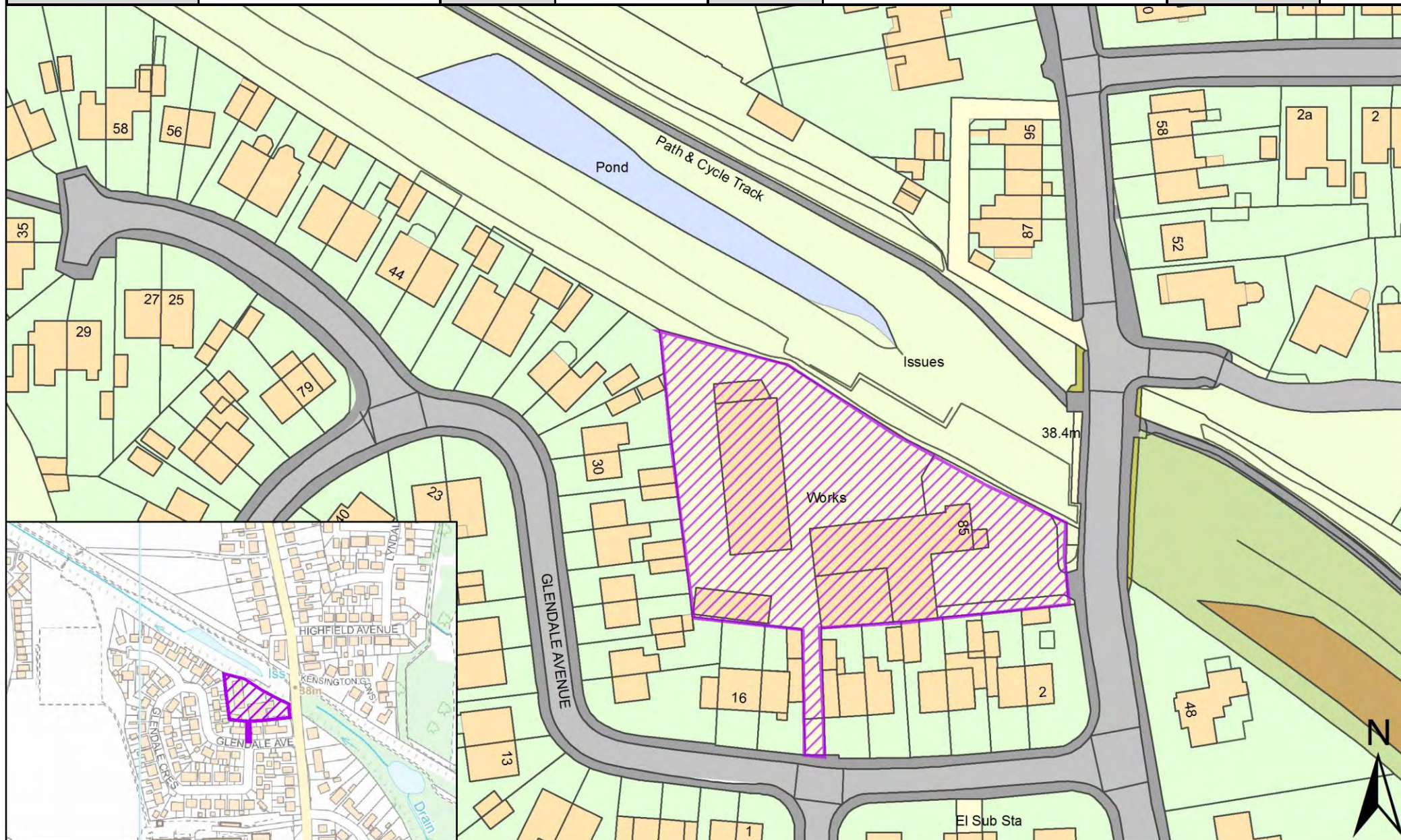
| | | | | | | | |
|------------------|--------------------------------------|--------------------------|----------------|----------|--------------|-------------|--------------|
| SHELAA REFERENCE | 19S170 | CALL FOR SITES REFERENCE | Not applicable | DISTRICT | South Ribble | WARD | Lostock Hall |
| ADDRESS | Lostock Hall Primary School, PR5 5BQ | | | | | | |
| EXISTING USE | Other | SITE AREA | 1.50 | PROPOSAL | Housing | PAGE NUMBER | 202 |



| | | | | | | | |
|------------------|-------------------------------------------------------|--------------------------|----------------|----------|--------------|-------------|--------------|
| SHELAA REFERENCE | 19S174 | CALL FOR SITES REFERENCE | Not applicable | DISTRICT | South Ribble | WARD | Lostock Hall |
| ADDRESS | Land Adjacent 22 Browndedge Rd, Lostock Hall, PR5 5AD | | | | | | |
| EXISTING USE | Other | SITE AREA | 0.04 | PROPOSAL | Housing | PAGE NUMBER | 203 |



| | | | | | | | |
|------------------|----------------------------------------------------------------|--------------------------|----------------|----------|--------------|-------------|--------------|
| SHELAA REFERENCE | 19S202 | CALL FOR SITES REFERENCE | Not applicable | DISTRICT | South Ribble | WARD | Lostock Hall |
| ADDRESS | 85 Todd Lane North (Cartmell & Barlow Ltd/BJ Watsons), PR5 5UR | | | | | | |
| EXISTING USE | Other | SITE AREA | 0.29 | PROPOSAL | Housing | PAGE NUMBER | 204 |

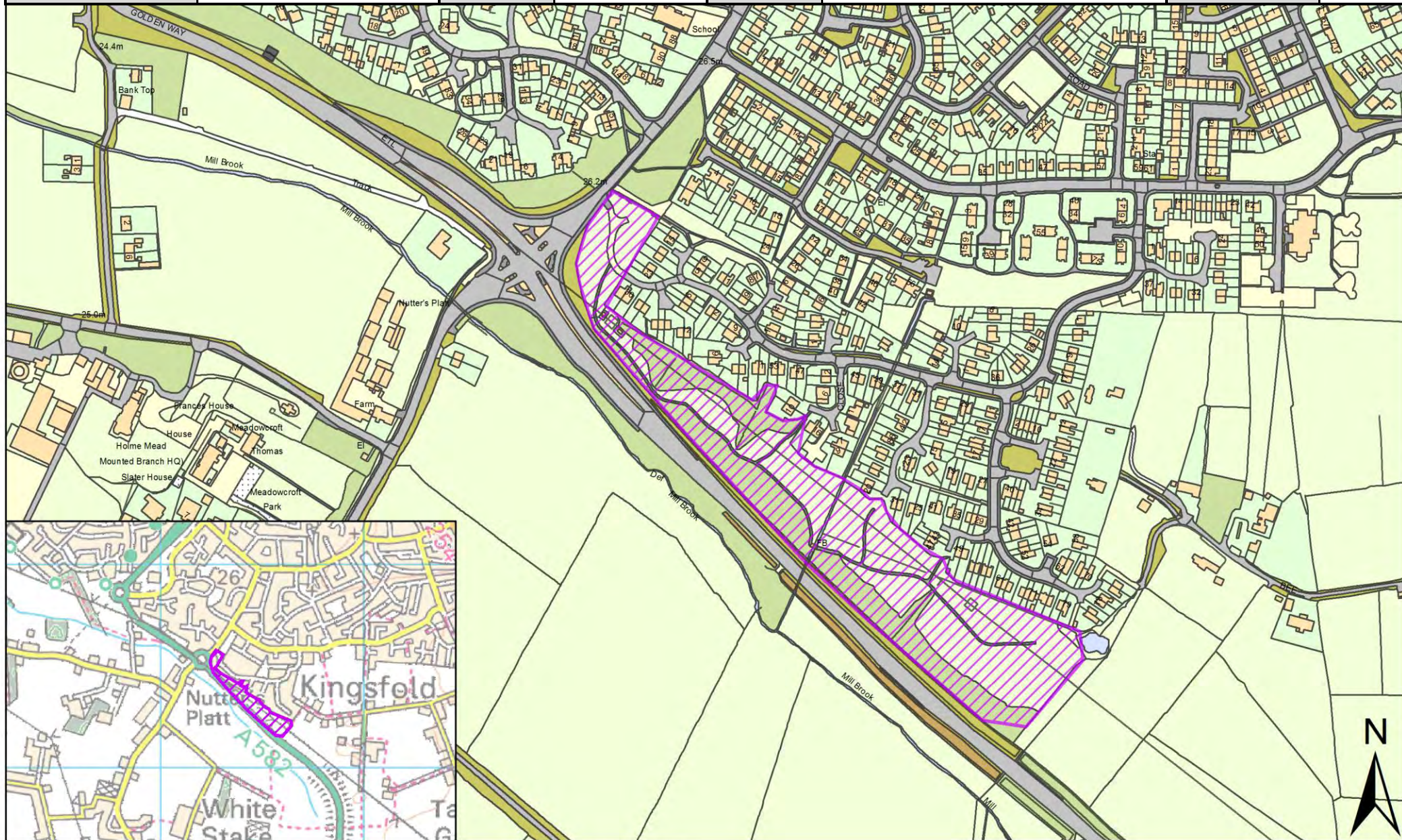


Site Plans: Middleforth Ward, South Ribble

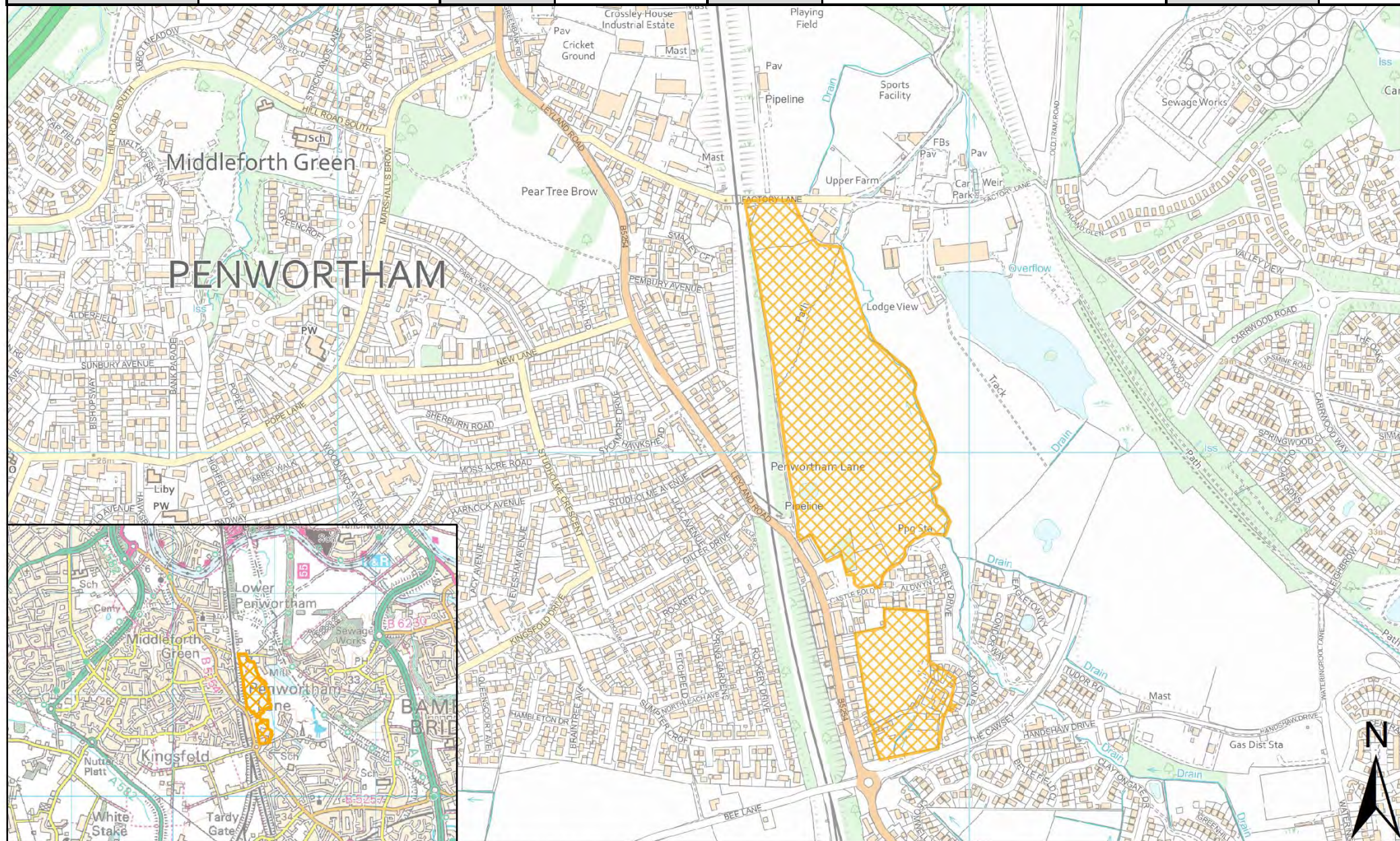
This section includes plans of the following sites.

| Call for Sites Reference | SHELAA Reference | Site Address | District | Ward | Site Area (Hectares) | Existing Use | Proposal |
|--------------------------|------------------|--------------------------------------------------------------------------------|--------------|-------------|----------------------|--------------|-----------------------------------|
| CLCFS00481b | 19S137 | Land off Penwortham Way & Pope Lane, Penwortham, PR1 9FS | South Ribble | Middleforth | 3.32 | Vacant | Housing |
| <i>Not applicable</i> | 19S162 | South of Factory Lane and East of the West Coast Main Line, PR1 9TE | South Ribble | Middleforth | 13.14 | Vacant | Mixed Use: Housing and Employment |
| <i>Not applicable</i> | 19S172 | 15 Studholme Crescent, Penwortham, PR1 9ND | South Ribble | Middleforth | 0.20 | Residential | Housing |
| <i>Not applicable</i> | 19S181 | Land Between 27-29 Park Lane, Penwortham, PR1 9JB | South Ribble | Middleforth | 0.05 | Agriculture | Housing |
| <i>Not applicable</i> | 19S215 | South of Factory Lane, East of West Coast mainline, PR1 9TE | South Ribble | Middleforth | 3.90 | Vacant | Housing |
| <i>Not applicable</i> | 19S226 | South of Factory Lane, East of West Coast Mainline (North Part of S1), PR1 5TE | South Ribble | Middleforth | 5.35 | Vacant | Housing |
| <i>Not applicable</i> | 19S227 | Land at Factory Lane, PR1 9TD | South Ribble | Middleforth | 2.40 | Vacant | Housing |

| | | | | | | | |
|------------------|----------------------------------------------------------|--------------------------|-------------|----------|--------------|-------------|-------------|
| SHELAA REFERENCE | 19S137 | CALL FOR SITES REFERENCE | CLCFS00481b | DISTRICT | South Ribble | WARD | Middleforth |
| ADDRESS | Land off Penwortham Way & Pope Lane, Penwortham, PR1 9FS | | | | | | |
| EXISTING USE | Vacant | SITE AREA | 3.32 | PROPOSAL | Housing | PAGE NUMBER | 207 |



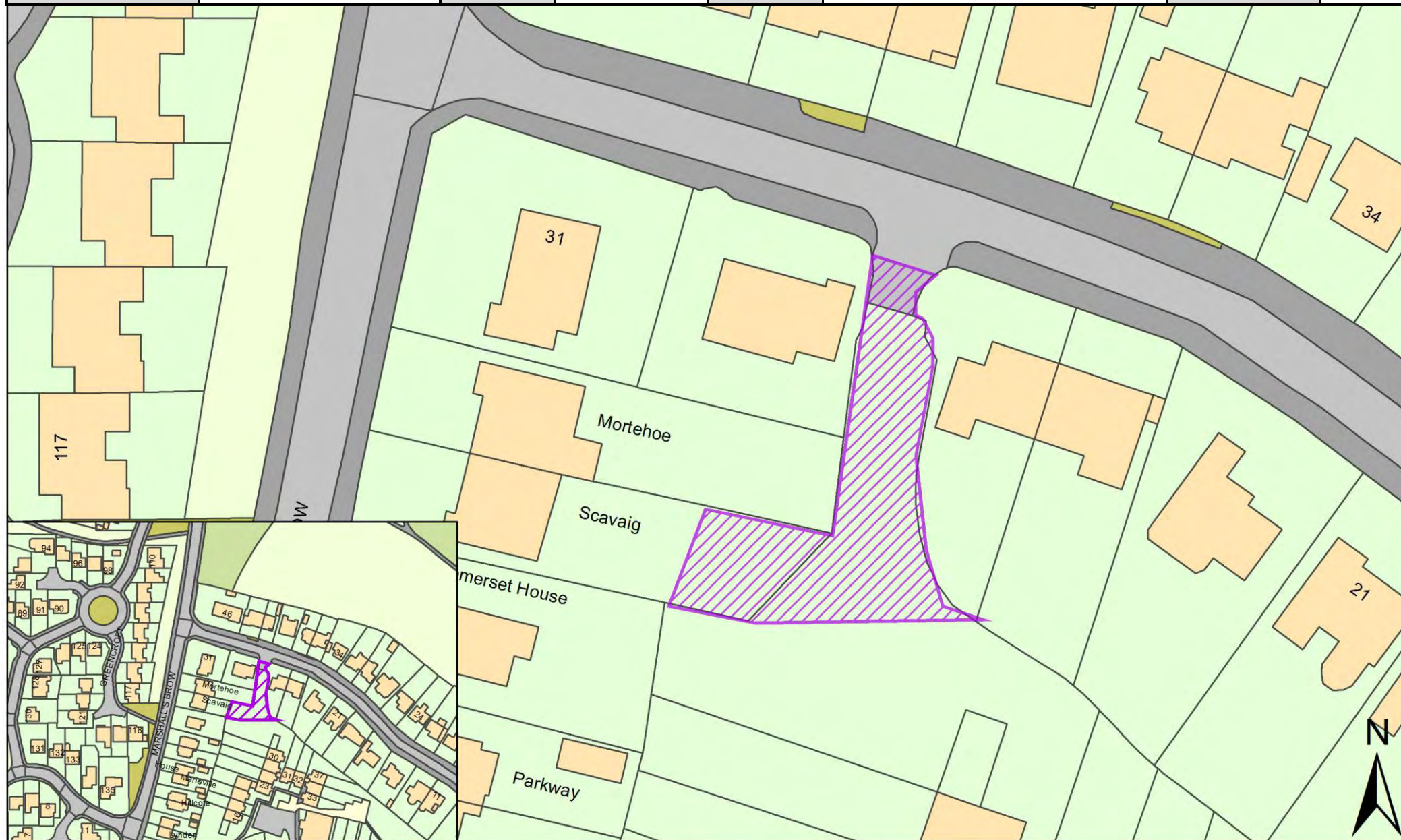
| | | | | | | | |
|------------------|---------------------------------------------------------------------|--------------------------|----------------|----------|-----------------------------------|-------------|-------------|
| SHELAA REFERENCE | 19S162 | CALL FOR SITES REFERENCE | Not applicable | DISTRICT | South Ribble | WARD | Middleforth |
| ADDRESS | South of Factory Lane and East of the West Coast Main Line, PR1 9TE | | | | | | |
| EXISTING USE | Vacant | SITE AREA | 13.14 | PROPOSAL | Mixed Use: Housing and Employment | PAGE NUMBER | 208 |



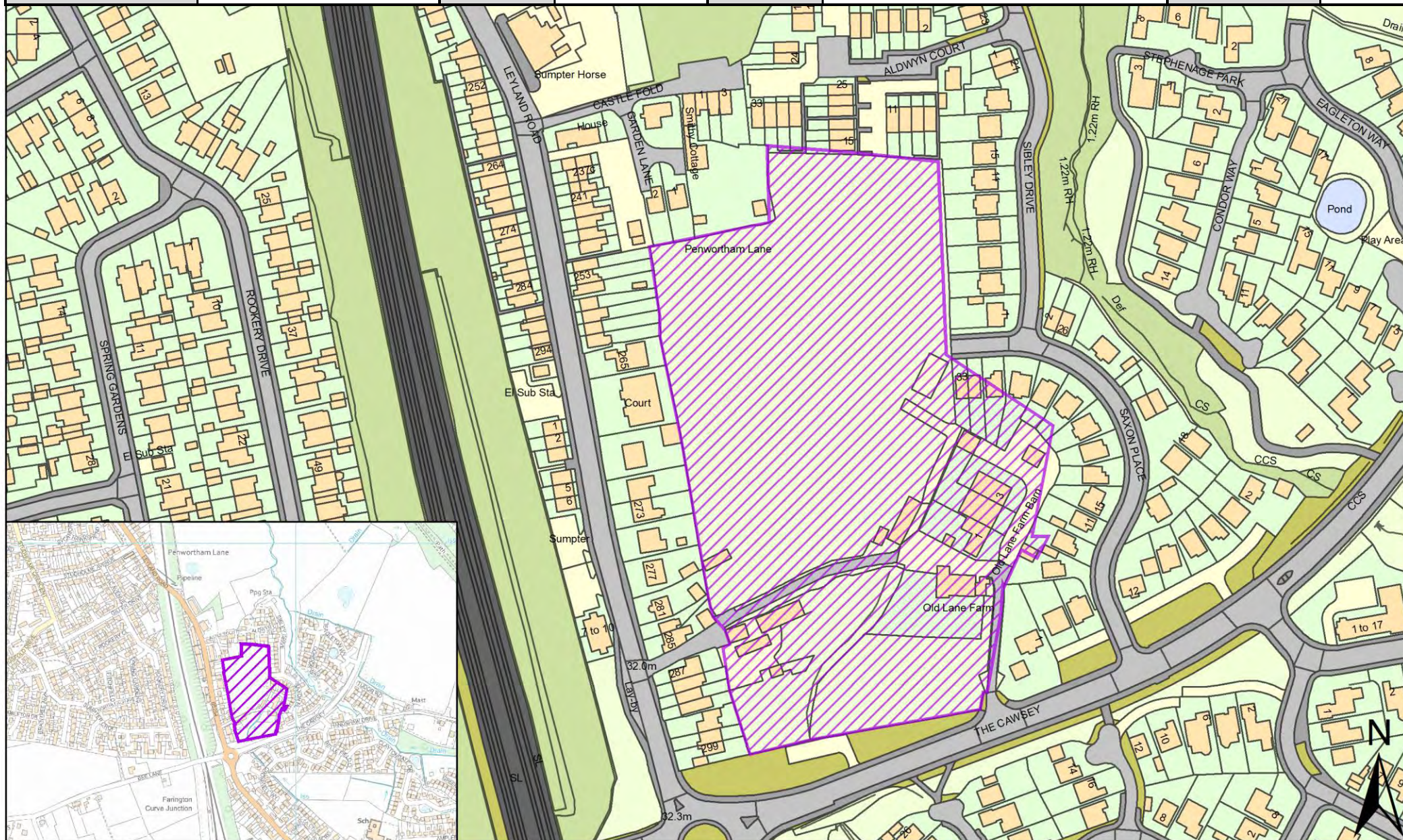
| | | | | | | | |
|------------------|--------------------------------------------|--------------------------|----------------|----------|--------------|-------------|-------------|
| SHELAA REFERENCE | 19S172 | CALL FOR SITES REFERENCE | Not applicable | DISTRICT | South Ribble | WARD | Middleforth |
| ADDRESS | 15 Studholme Crescent, Penwortham, PR1 9ND | | | | | | |
| EXISTING USE | Residential | SITE AREA | 0.20 | PROPOSAL | Housing | PAGE NUMBER | 209 |



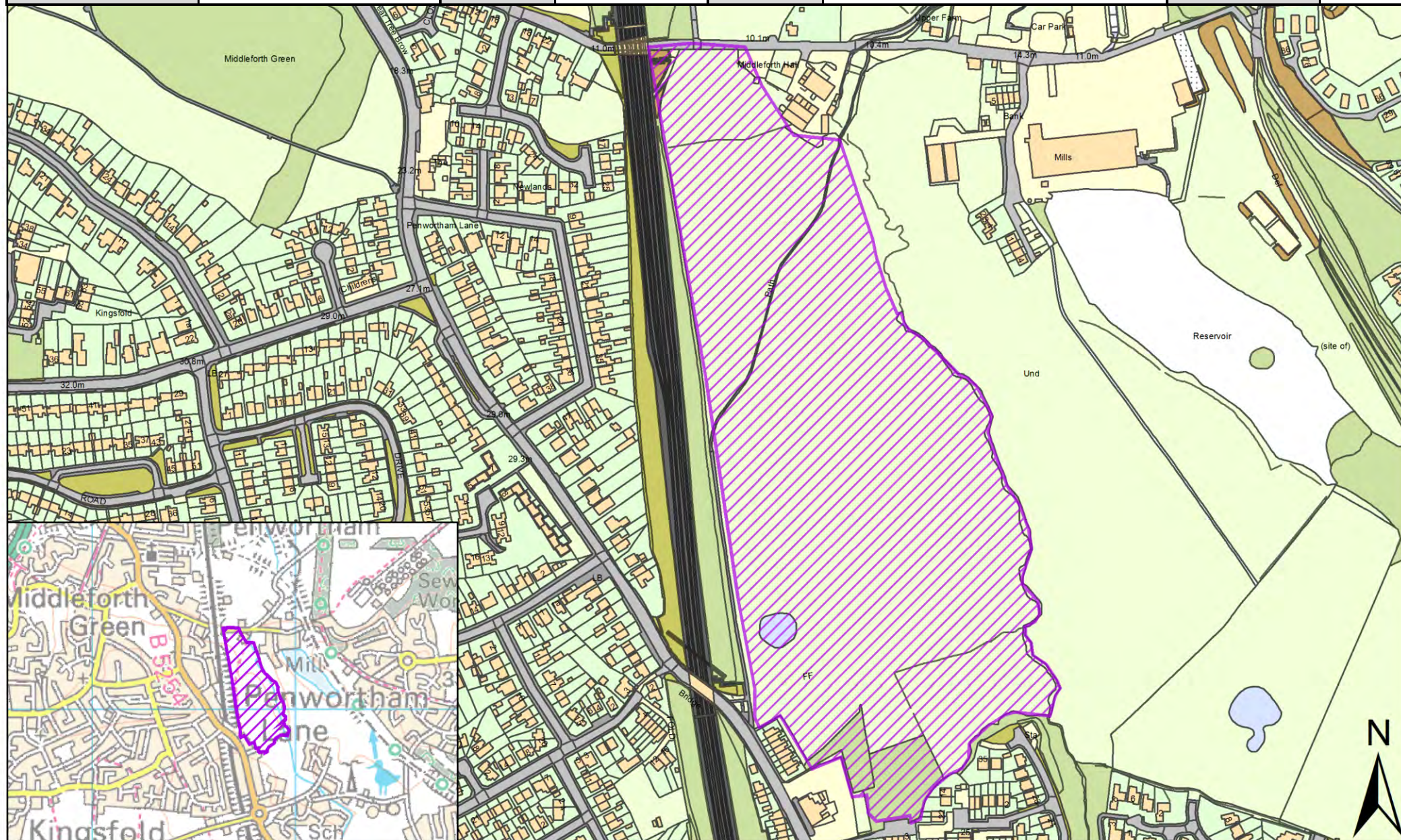
| | | | | | | | |
|------------------|---------------------------------------------------|--------------------------|----------------|----------|--------------|-------------|-------------|
| SHELAA REFERENCE | 19S181 | CALL FOR SITES REFERENCE | Not applicable | DISTRICT | South Ribble | WARD | Middleforth |
| ADDRESS | Land Between 27-29 Park Lane, Penwortham, PR1 9JB | | | | | | |
| EXISTING USE | Agriculture | SITE AREA | 0.05 | PROPOSAL | Housing | PAGE NUMBER | 210 |



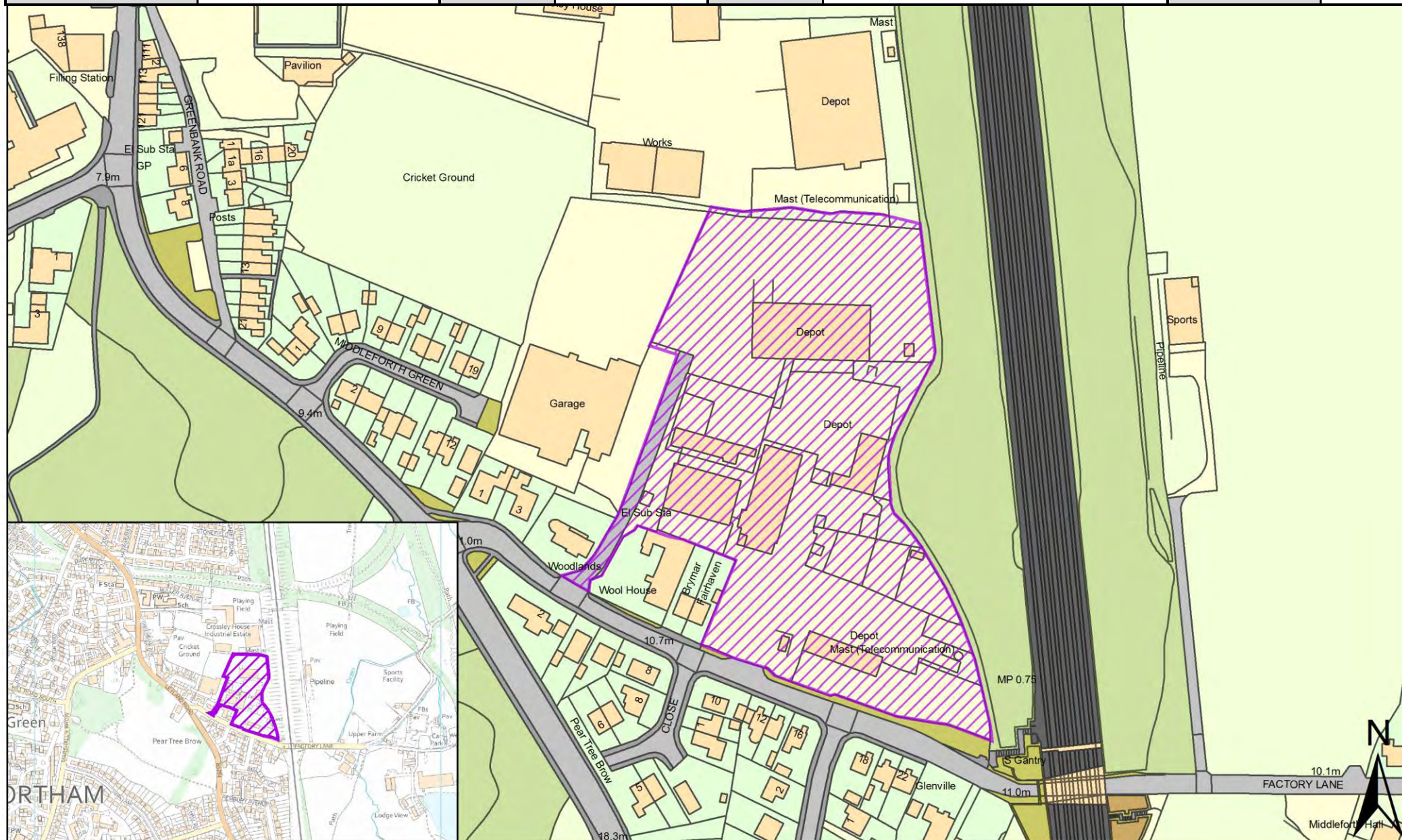
| | | | | | | | |
|------------------|-------------------------------------------------------------|--------------------------|----------------|----------|--------------|-------------|-------------|
| SHELAA REFERENCE | 19S215 | CALL FOR SITES REFERENCE | Not applicable | DISTRICT | South Ribble | WARD | Middleforth |
| ADDRESS | South of Factory Lane, East of West Coast mainline, PR1 9TE | | | | | | |
| EXISTING USE | Vacant | SITE AREA | 3.90 | PROPOSAL | Housing | PAGE NUMBER | 211 |



| | | | | | | | |
|------------------|--------------------------------------------------------------------------------|--------------------------|----------------|----------|--------------|-------------|-------------|
| SHELAA REFERENCE | 19S226 | CALL FOR SITES REFERENCE | Not applicable | DISTRICT | South Ribble | WARD | Middleforth |
| ADDRESS | South of Factory Lane, East of West Coast Mainline (North Part of S1), PR1 5TE | | | | | | |
| EXISTING USE | Vacant | SITE AREA | 5.35 | PROPOSAL | Housing | PAGE NUMBER | 212 |



| | | | | | | | |
|------------------|-------------------------------|--------------------------|----------------|----------|--------------|-------------|-------------|
| SHELAA REFERENCE | 19S227 | CALL FOR SITES REFERENCE | Not applicable | DISTRICT | South Ribble | WARD | Middleforth |
| ADDRESS | Land at Factory Lane, PR1 9TD | | | | | | |
| EXISTING USE | Vacant | SITE AREA | 2.40 | PROPOSAL | Housing | PAGE NUMBER | 213 |



Site Plans: Moss Side Ward, South Ribble

This section includes plans of the following sites.

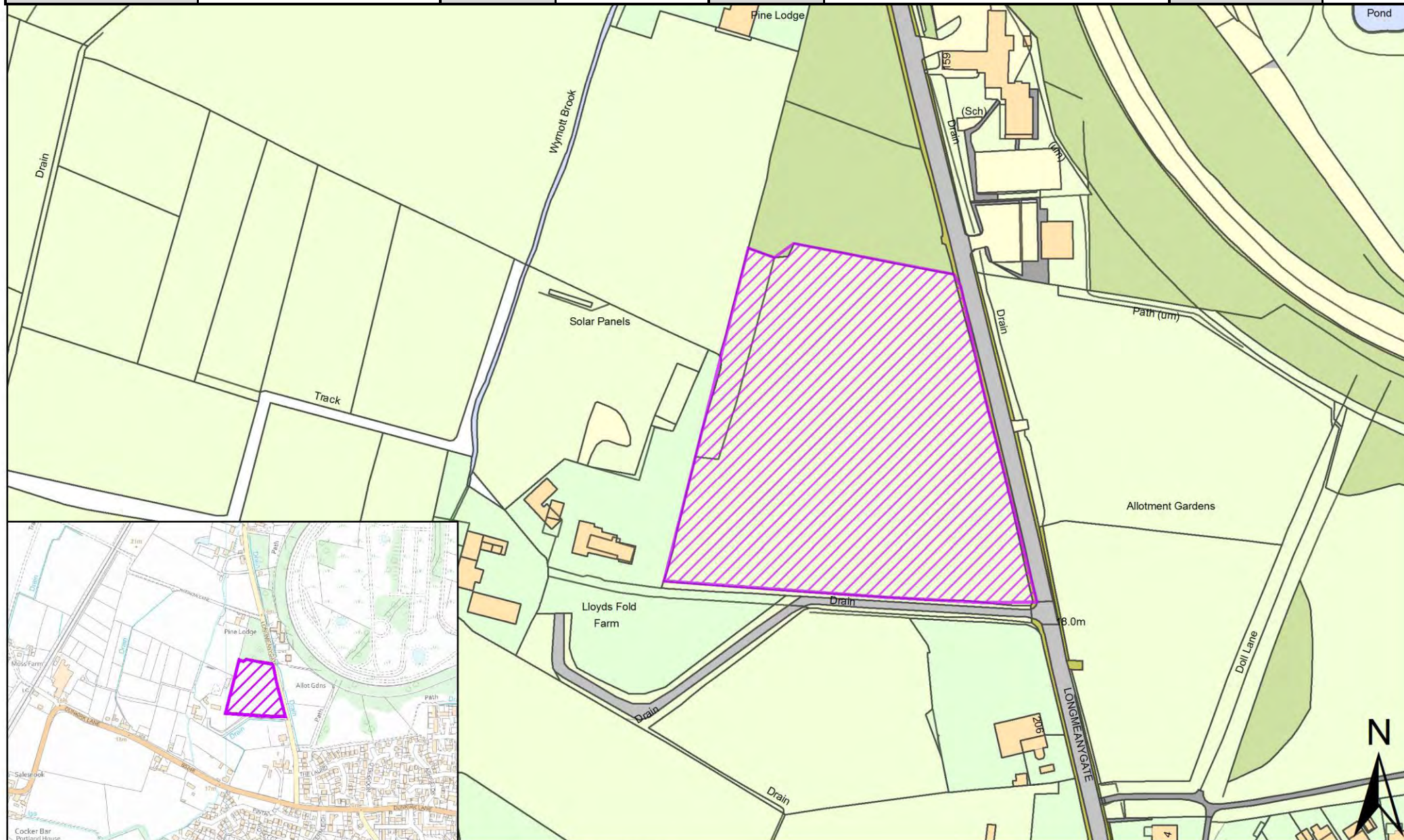
| Call for Sites Reference | SHELAA Reference | Site Address | District | Ward | Site Area (Hectarres) | Existing Use | Proposal |
|--------------------------|------------------|----------------------------------------------------------------------------|--------------|-----------|-----------------------|--------------|----------|
| CLCFS00006 | 19S001 | Land Associated with 78 Longmeanygate, Leyland, PR26 7PB | South Ribble | Moss Side | 1.80 | Agriculture | Housing |
| CLCFS00062 | 19S016 | Land Opposite Aurora Brambles School, 159 Longmeanygate, Leyland PR26 7TB | South Ribble | Moss Side | 1.53 | Vacant | Housing |
| CLCFS00161 | 19S040 | land West of Longmeanygate, Midge Hall, Leyland, PR26 7TB | South Ribble | Moss Side | 8.92 | Agriculture | Housing |
| CLCFS00168 | 19S044 | Land Adjacent to Wam Cottage, 153 Longmeanygate, Leyland, PR26 7TB | South Ribble | Moss Side | 1.55 | Agriculture | Housing |
| CLCFS00230 | 19S065 | Jane Lane, Midge Hall, Leyland, PR26 6TQ | South Ribble | Moss Side | 15.18 | Agriculture | Housing |
| CLCFS00231 | 19S066 | Land to the North of Fleetwood Hall Farm, Longmeanygate, Leyland, PR26 6TH | South Ribble | Moss Side | 13.53 | Agriculture | Housing |
| CLCFS00271 | 19S075 | Land Between Dunkirk Lane and Nixon Lane, Leyland, PR26 7SY | South Ribble | Moss Side | 13.67 | Agriculture | Housing |
| CLCFS00363 | 19S096 | Land Adjacent 120 Longmeanygate, Midge Hall, Leyland, PR26 6TE | South Ribble | Moss Side | 1.33 | Agriculture | Housing |
| CLCFS00372 | 19S102 | Land off Midge Hall Lane, Midge Hall, Leyland, PR26 6TN | South Ribble | Moss Side | 0.95 | Other | Housing |
| CLCFS00511b | 19S146 | Land Adjoining 155 Longmeanygate, Midge Hall, Leyland, PR26 7TB | South Ribble | Moss Side | 0.36 | Agriculture | Housing |
| CLCFS00512b | 19S147 | Land Adjoining 153 and 155 Longmeanygate, Midge Hall, Leyland, PR26 7TB | South Ribble | Moss Side | 1.88 | Agriculture | Housing |
| <i>Not applicable</i> | 19S161 | Coupe's Foundry, PR26 7UN | South Ribble | Moss Side | 2.30 | Vacant | Housing |

| Call for Sites Reference | SHELAA Reference | Site Address | District | Ward | Site Area (Hectarres) | Existing Use | Proposal |
|--------------------------|------------------|-------------------------------------------------|--------------|-----------|-----------------------|--------------|-----------------------------------|
| <i>Not applicable</i> | 19S166 | Moss Side Test Track, PR26 7UN | South Ribble | Moss Side | 40.60 | Vacant | Mixed Use: Housing and Employment |
| <i>Not applicable</i> | 19S228 | Bamford Mill (Globe Mill), Midge Hall, PR26 6TN | South Ribble | Moss Side | 2.34 | Vacant | Housing |

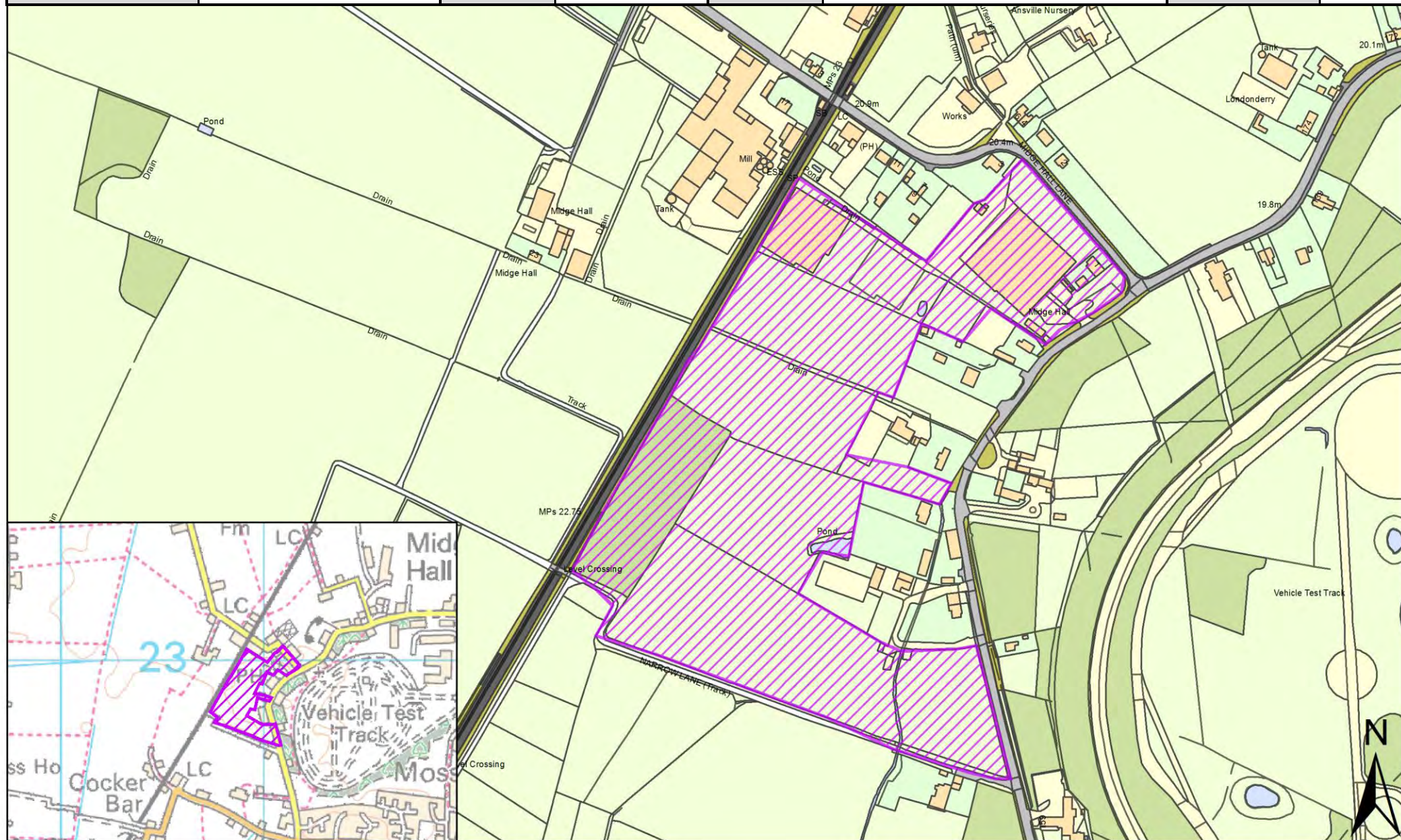
| | | | | | | | |
|------------------|----------------------------------------------------------|--------------------------|------------|----------|--------------|------|-----------------|
| SHELAA REFERENCE | 19S001 | CALL FOR SITES REFERENCE | CLCFS00006 | DISTRICT | South Ribble | WARD | Moss Side |
| ADDRESS | Land Associated with 78 Longmeanygate, Leyland, PR26 7PB | | | | | | |
| EXISTING USE | Agriculture | SITE AREA | 1.80 | PROPOSAL | Housing | | PAGE NUMBER 216 |



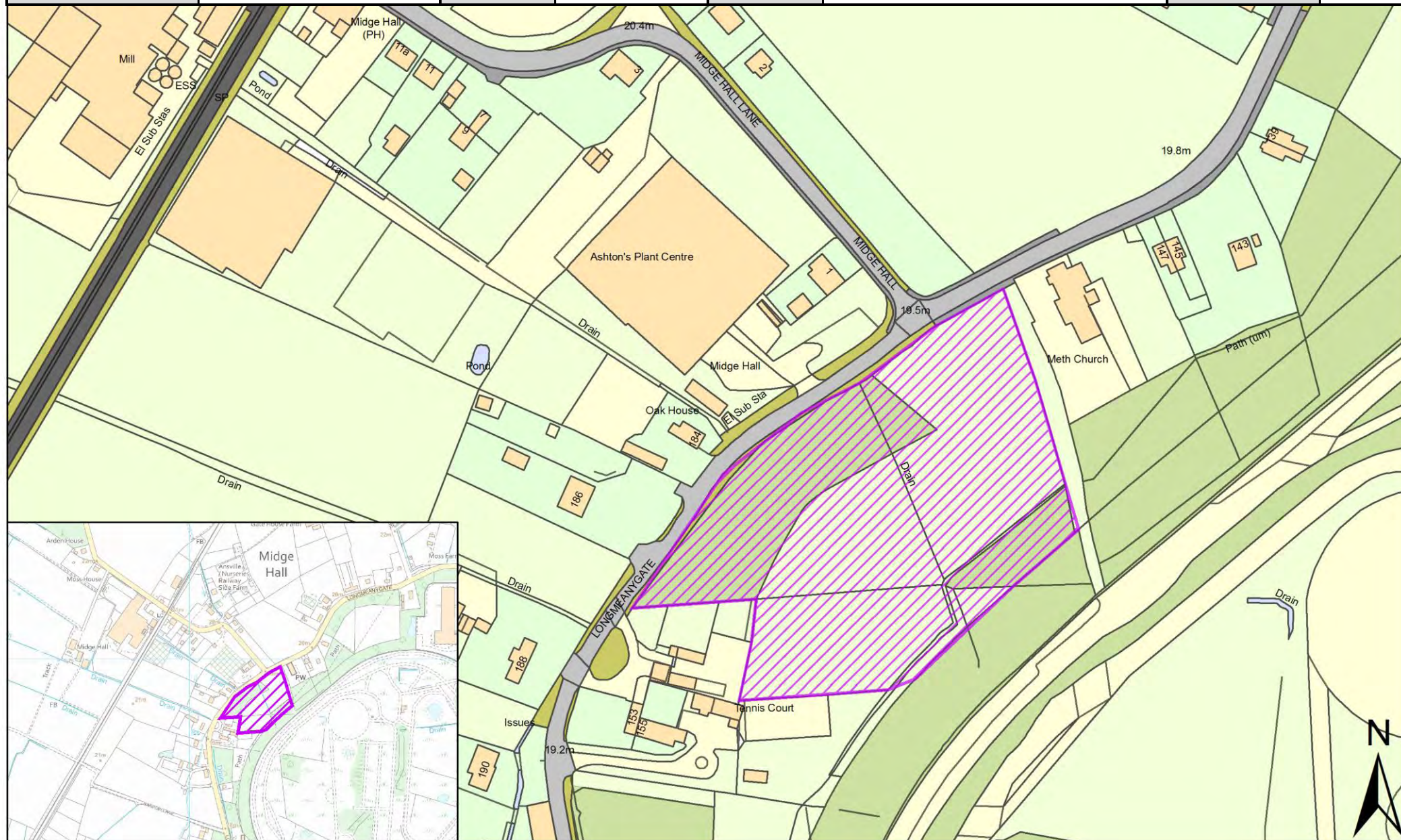
| | | | | | | | |
|------------------|---------------------------------------------------------------------------|--------------------------|------------|----------|--------------|-------------|-----------|
| SHELAA REFERENCE | 19S016 | CALL FOR SITES REFERENCE | CLCFS00062 | DISTRICT | South Ribble | WARD | Moss Side |
| ADDRESS | Land Opposite Aurora Brambles School, 159 Longmeanygate, Leyland PR26 7TB | | | | | | |
| EXISTING USE | Vacant | SITE AREA | 1.53 | PROPOSAL | Housing | PAGE NUMBER | 217 |



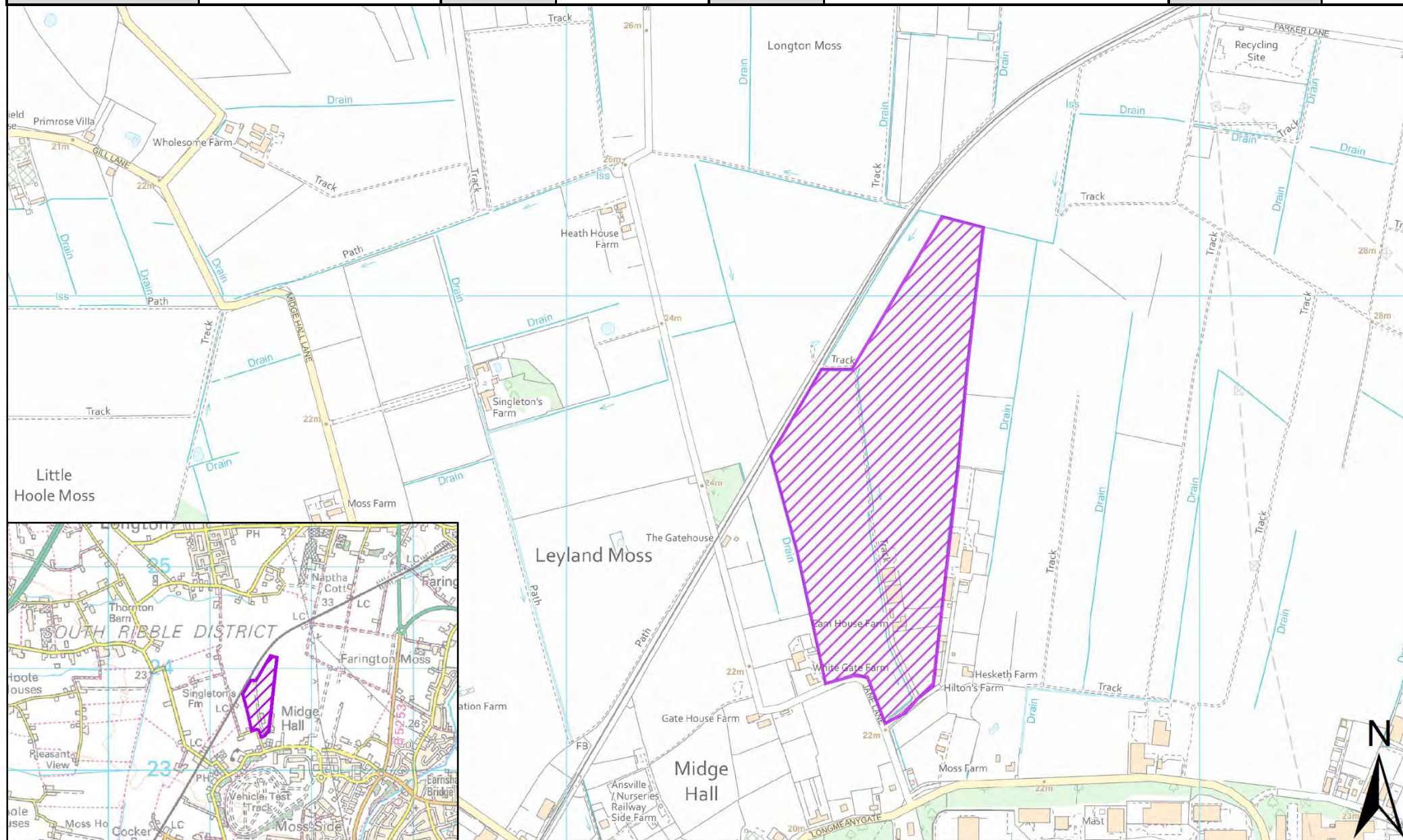
| | | | | | | | |
|------------------|-----------------------------------------------------------|--------------------------|------------|----------|--------------|-------------|-----------|
| SHELAA REFERENCE | 19S040 | CALL FOR SITES REFERENCE | CLCFS00161 | DISTRICT | South Ribble | WARD | Moss Side |
| ADDRESS | land West of Longmeanygate, Midge Hall, Leyland, PR26 7TB | | | | | | |
| EXISTING USE | Agriculture | SITE AREA | 8.92 | PROPOSAL | Housing | PAGE NUMBER | 218 |



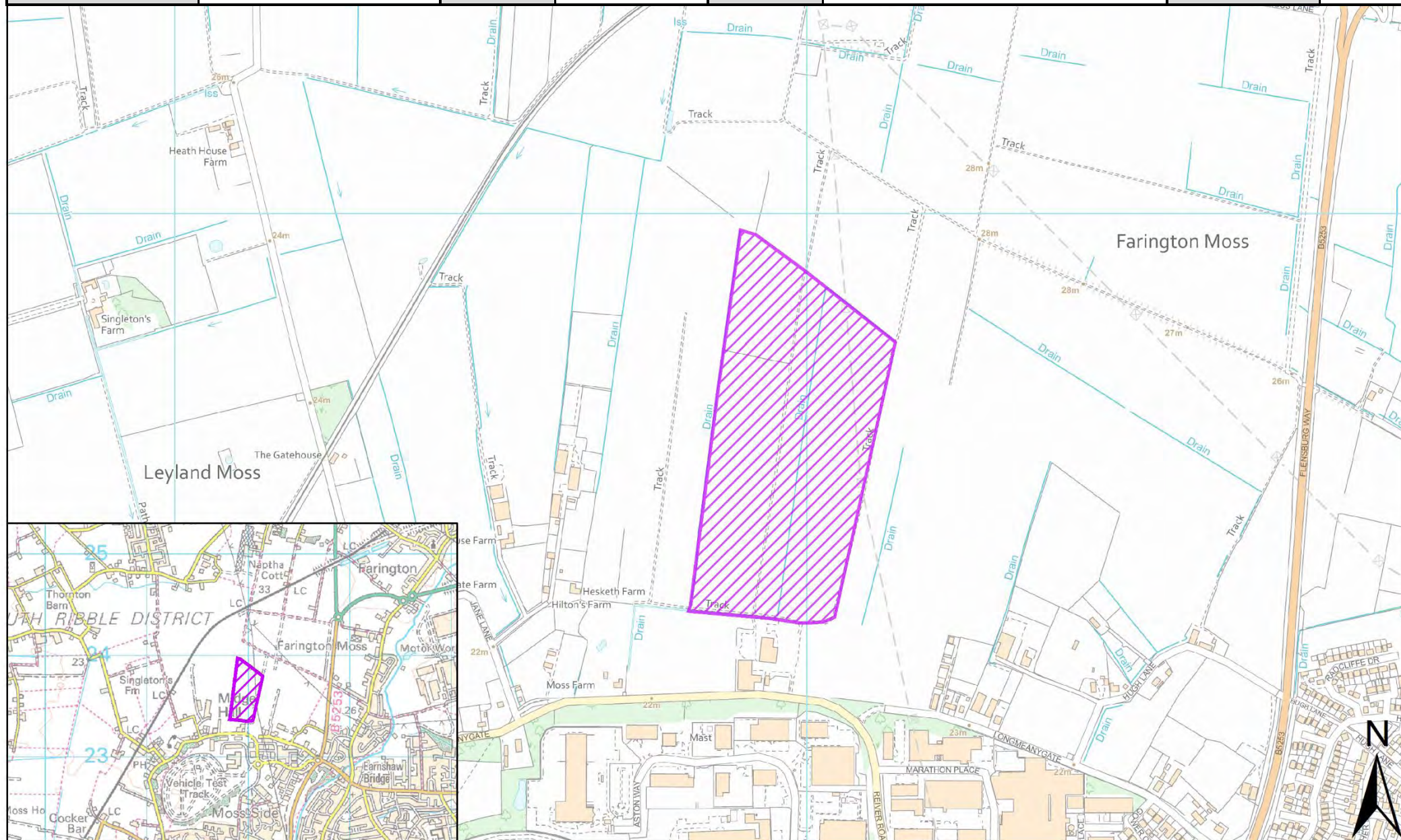
| | | | | | | | |
|------------------|--------------------------------------------------------------------|--------------------------|------------|----------|--------------|-------------|-----------|
| SHELAA REFERENCE | 19S044 | CALL FOR SITES REFERENCE | CLCFS00168 | DISTRICT | South Ribble | WARD | Moss Side |
| ADDRESS | Land Adjacent to Wam Cottage, 153 Longmeanygate, Leyland, PR26 7TB | | | | | | |
| EXISTING USE | Agriculture | SITE AREA | 1.55 | PROPOSAL | Housing | PAGE NUMBER | 219 |



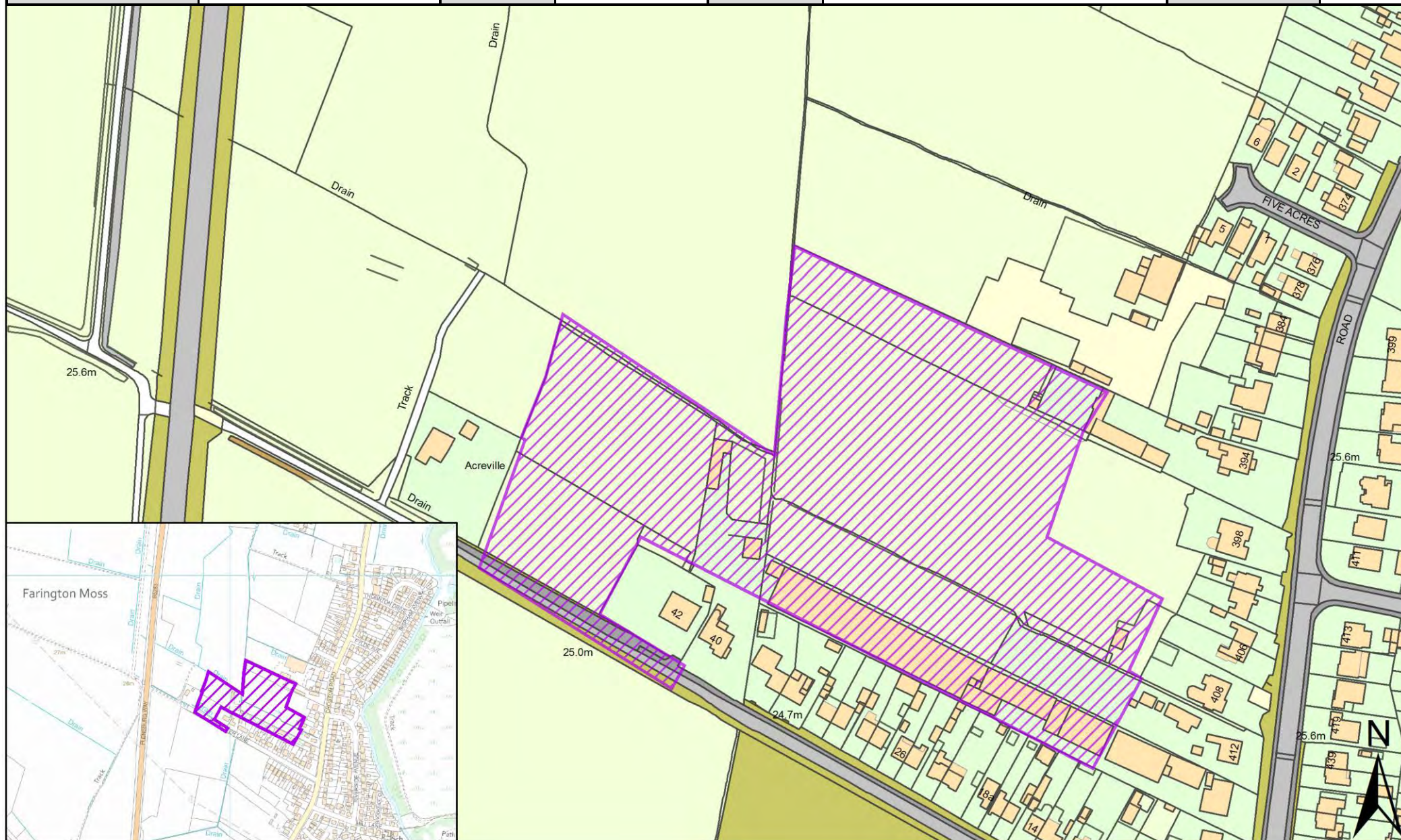
| | | | | | | | |
|------------------|------------------------------------------|--------------------------|------------|----------|--------------|-------------|-----------|
| SHELAA REFERENCE | 19S065 | CALL FOR SITES REFERENCE | CLCFS00230 | DISTRICT | South Ribble | WARD | Moss Side |
| ADDRESS | Jane Lane, Midge Hall, Leyland, PR26 6TQ | | | | | | |
| EXISTING USE | Agriculture | SITE AREA | 15.18 | PROPOSAL | Housing | PAGE NUMBER | 220 |



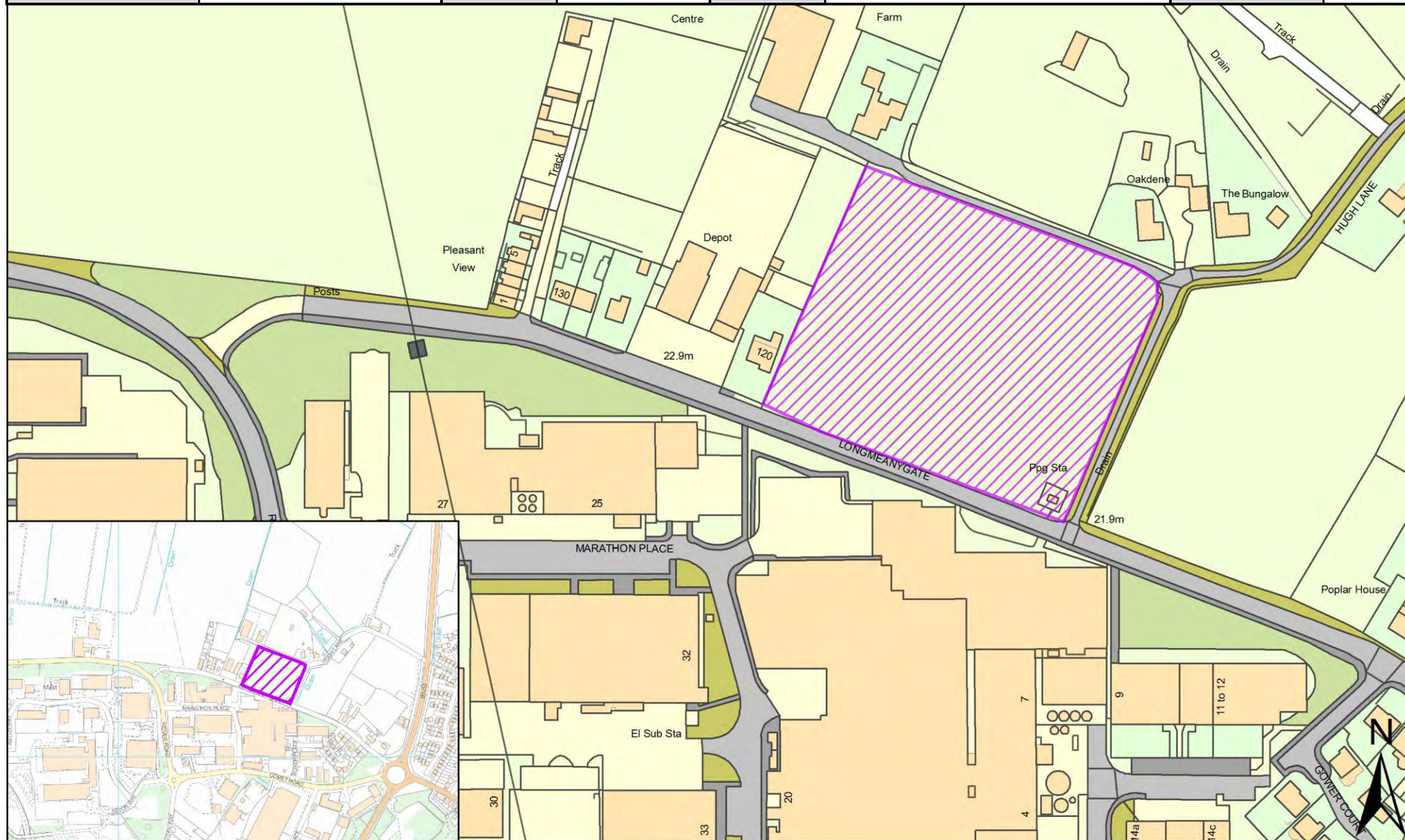
| | | | | | | | |
|------------------|----------------------------------------------------------------------------|--------------------------|------------|----------|--------------|-------------|-----------|
| SHELAA REFERENCE | 19S066 | CALL FOR SITES REFERENCE | CLCFS00231 | DISTRICT | South Ribble | WARD | Moss Side |
| ADDRESS | Land to the North of Fleetwood Hall Farm, Longmeanygate, Leyland, PR26 6TH | | | | | | |
| EXISTING USE | Agriculture | SITE AREA | 13.53 | PROPOSAL | Housing | PAGE NUMBER | 221 |



| | | | | | | | |
|------------------|-------------------------------------------------------------|--------------------------|------------|----------|--------------|-------------|-----------|
| SHELAA REFERENCE | 19S075 | CALL FOR SITES REFERENCE | CLCFS00271 | DISTRICT | South Ribble | WARD | Moss Side |
| ADDRESS | Land Between Dunkirk Lane and Nixon Lane, Leyland, PR26 7SY | | | | | | |
| EXISTING USE | Agriculture | SITE AREA | 13.67 | PROPOSAL | Housing | PAGE NUMBER | 222 |



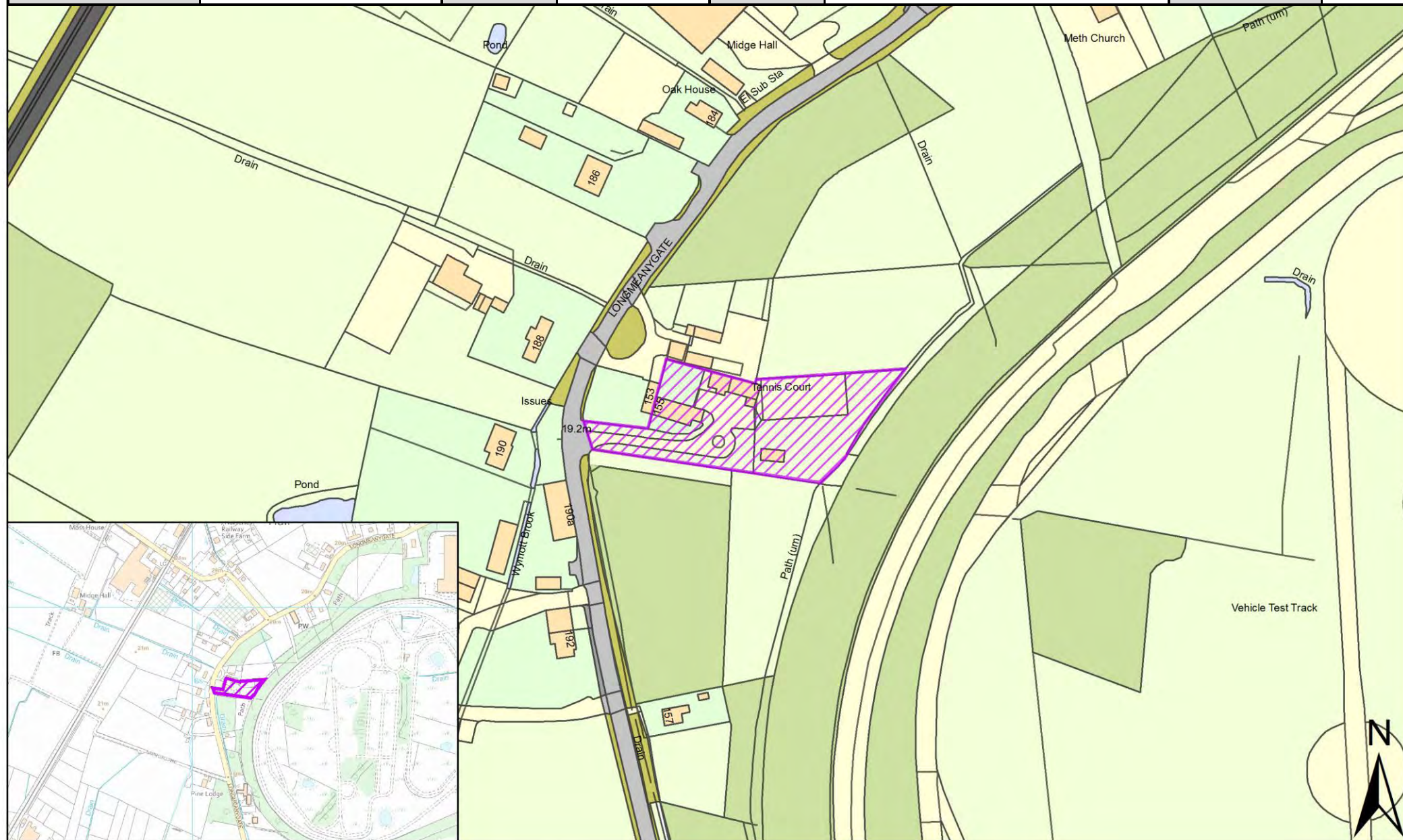
| | | | | | | | |
|------------------|----------------------------------------------------------------|--------------------------|------------|----------|--------------|-------------|-----------|
| SHELAA REFERENCE | 19S096 | CALL FOR SITES REFERENCE | CLCFS00363 | DISTRICT | South Ribble | WARD | Moss Side |
| ADDRESS | Land Adjacent 120 Longmeanygate, Midge Hall, Leyland, PR26 6TE | | | | | | |
| EXISTING USE | Agriculture | SITE AREA | 1.33 | PROPOSAL | Housing | PAGE NUMBER | 223 |



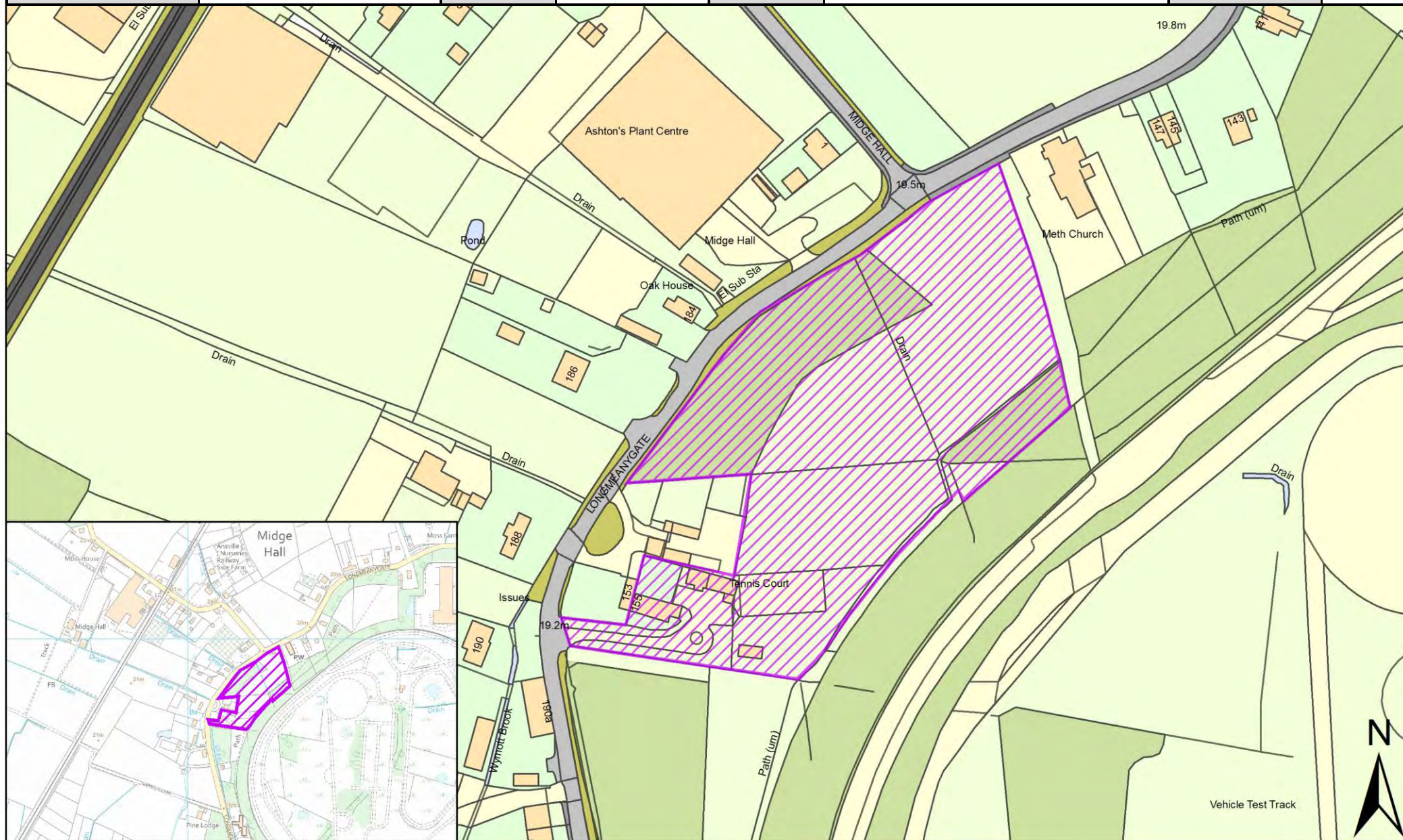
| | | | | | | | |
|------------------|---------------------------------------------------------|--------------------------|------------|----------|--------------|------|-----------------|
| SHELAA REFERENCE | 19S102 | CALL FOR SITES REFERENCE | CLCFS00372 | DISTRICT | South Ribble | WARD | Moss Side |
| ADDRESS | Land off Midge Hall Lane, Midge Hall, Leyland, PR26 6TN | | | | | | |
| EXISTING USE | Other | SITE AREA | 0.95 | PROPOSAL | Housing | | PAGE NUMBER 224 |



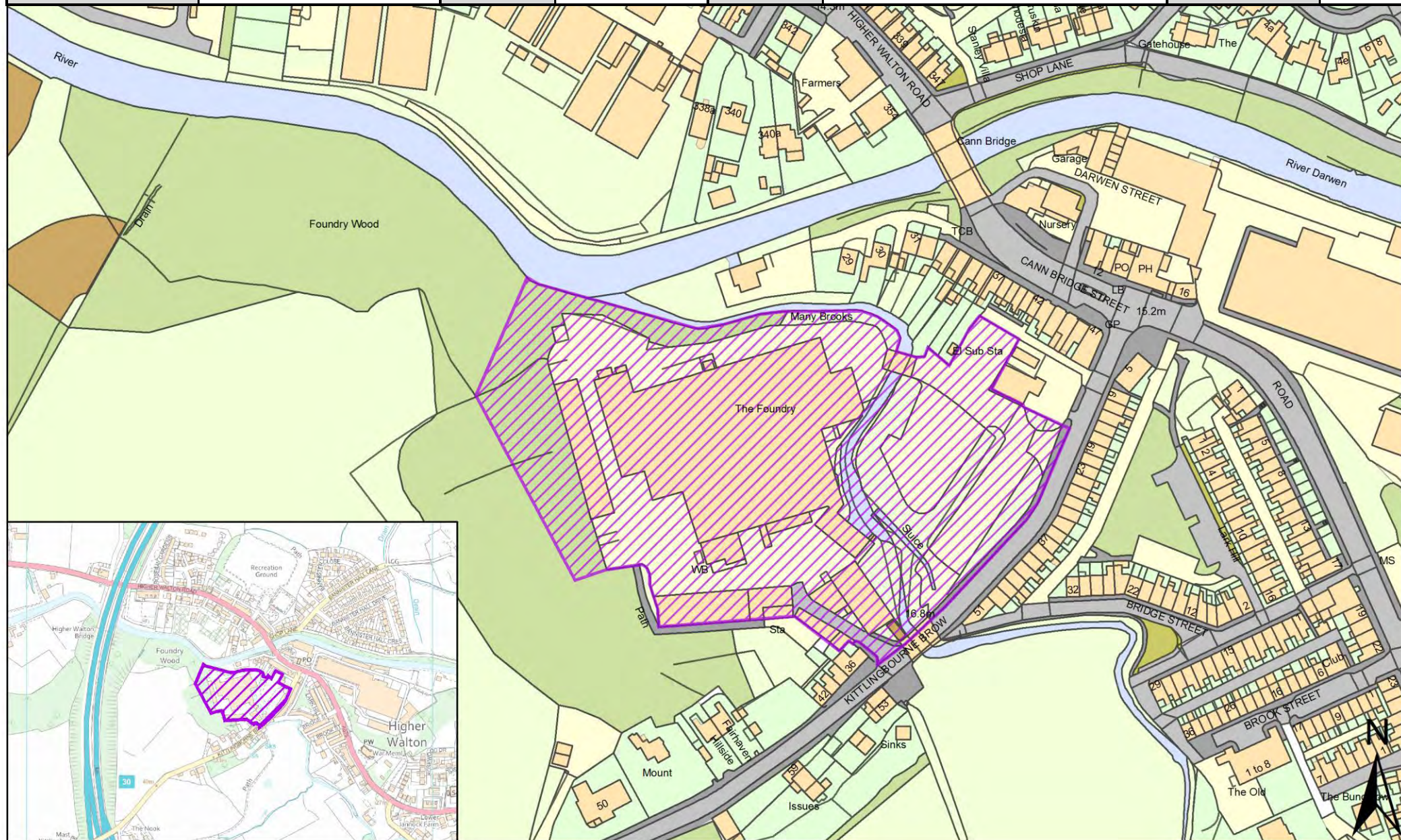
| | | | | | | | |
|------------------|-----------------------------------------------------------------|--------------------------|-------------|----------|--------------|-------------|-----------|
| SHELAA REFERENCE | 19S146 | CALL FOR SITES REFERENCE | CLCFS00511b | DISTRICT | South Ribble | WARD | Moss Side |
| ADDRESS | Land Adjoining 155 Longmeanygate, Midge Hall, Leyland, PR26 7TB | | | | | | |
| EXISTING USE | Agriculture | SITE AREA | 0.36 | PROPOSAL | Housing | PAGE NUMBER | 225 |



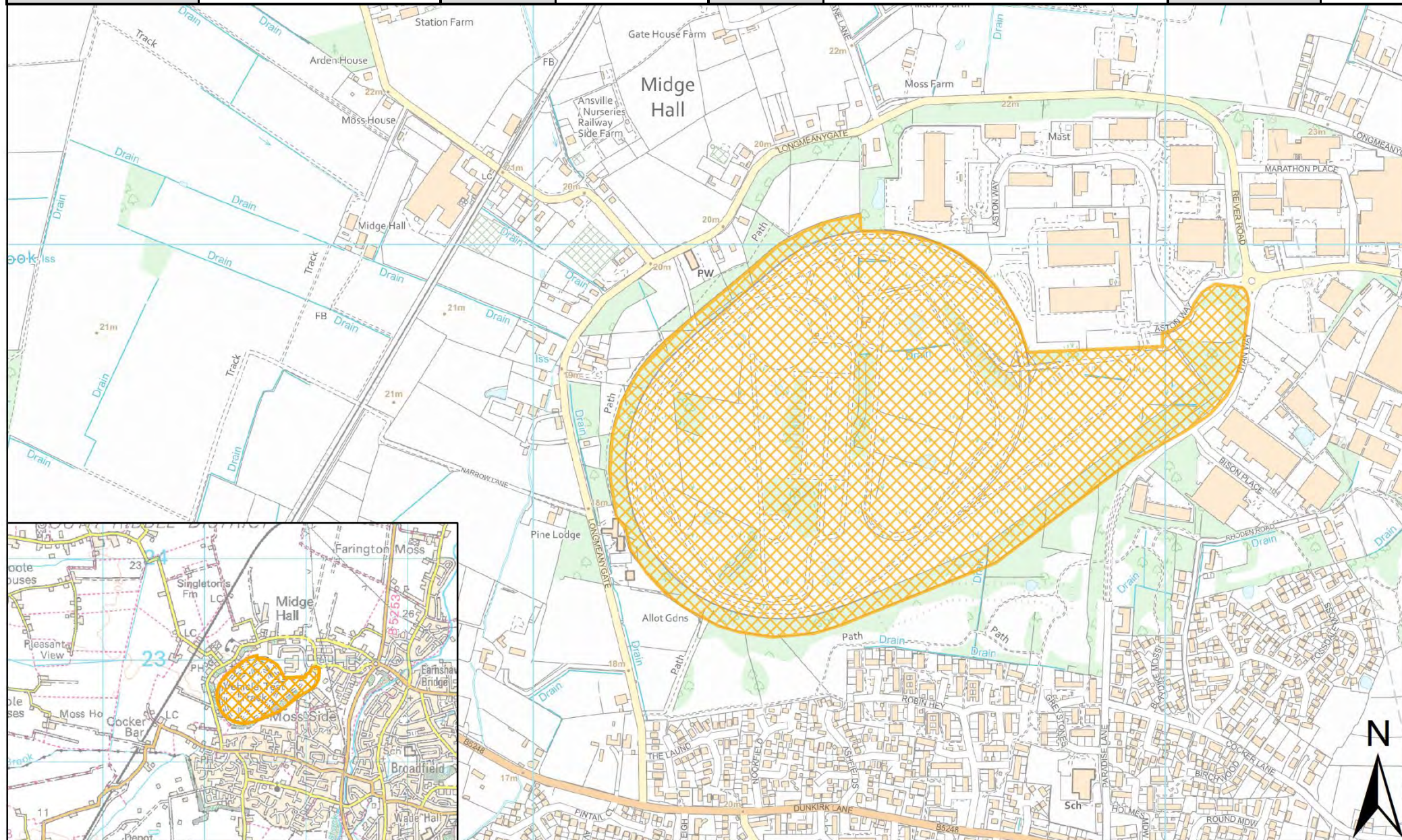
| | | | | | | | |
|------------------|-------------------------------------------------------------------------|--------------------------|-------------|----------|--------------|-------------|-----------|
| SHELAA REFERENCE | 19S147 | CALL FOR SITES REFERENCE | CLCFS00512b | DISTRICT | South Ribble | WARD | Moss Side |
| ADDRESS | Land Adjoining 153 and 155 Longmeanygate, Midge Hall, Leyland, PR26 7TB | | | | | | |
| EXISTING USE | Agriculture | SITE AREA | 1.88 | PROPOSAL | Housing | PAGE NUMBER | 226 |



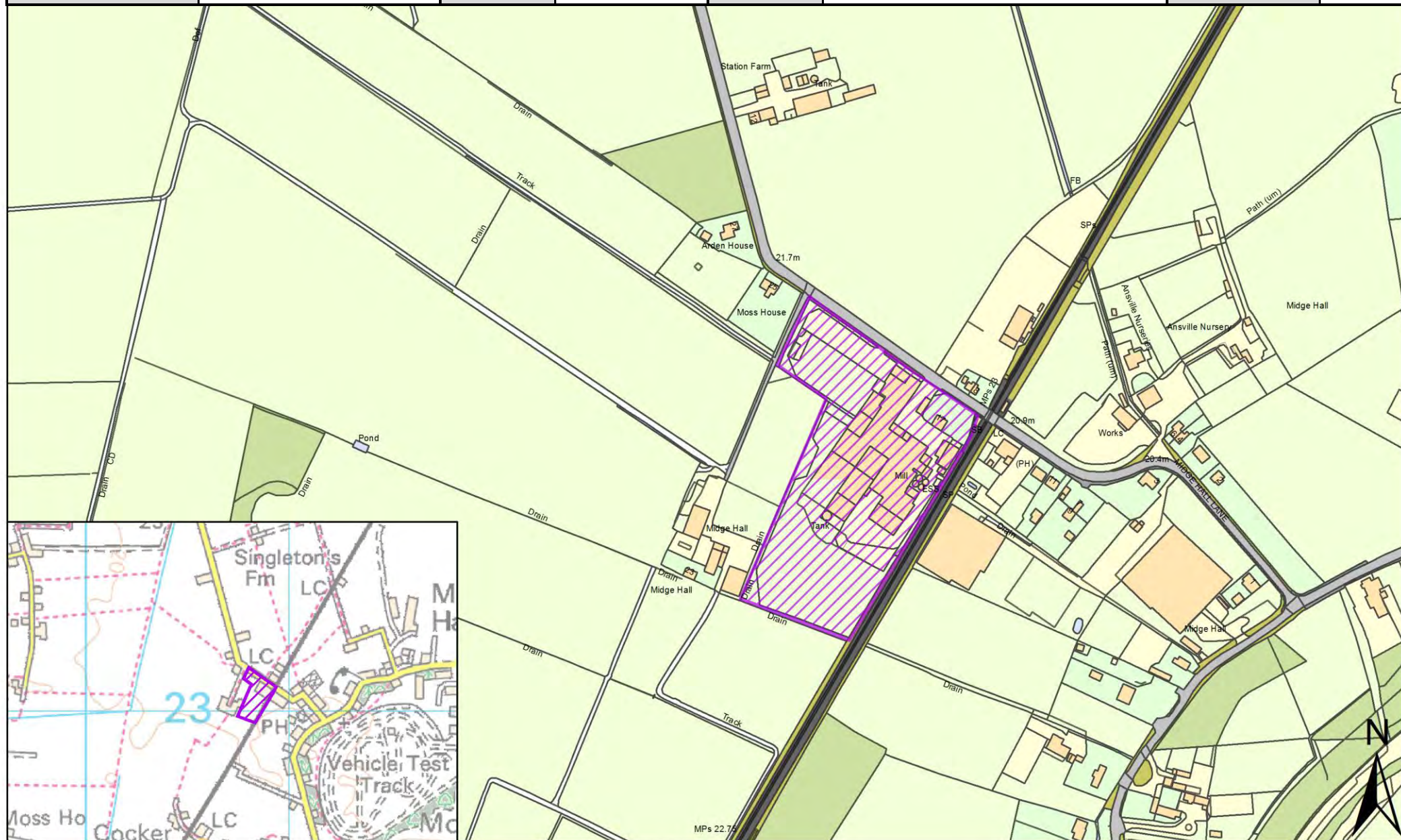
| | | | | | | | |
|------------------|---------------------------|--------------------------|----------------|----------|--------------|------|-----------------|
| SHELAA REFERENCE | 19S161 | CALL FOR SITES REFERENCE | Not applicable | DISTRICT | South Ribble | WARD | Moss Side |
| ADDRESS | Coupe's Foundry, PR26 7UN | | | | | | |
| EXISTING USE | Vacant | SITE AREA | 2.30 | PROPOSAL | Housing | | PAGE NUMBER 227 |



| | | | | | | | |
|------------------|--------------------------------|--------------------------|----------------|----------|-----------------------------------|------|-----------------|
| SHELAA REFERENCE | 19S166 | CALL FOR SITES REFERENCE | Not applicable | DISTRICT | South Ribble | WARD | Moss Side |
| ADDRESS | Moss Side Test Track, PR26 7UN | | | | | | |
| EXISTING USE | Vacant | SITE AREA | 40.60 | PROPOSAL | Mixed Use: Housing and Employment | | PAGE NUMBER 228 |



| | | | | | | | |
|------------------|-------------------------------------------------|--------------------------|----------------|----------|--------------|-------------|-----------|
| SHELAA REFERENCE | 19S228 | CALL FOR SITES REFERENCE | Not applicable | DISTRICT | South Ribble | WARD | Moss Side |
| ADDRESS | Bamford Mill (Globe Mill), Midge Hall, PR26 6TN | | | | | | |
| EXISTING USE | Vacant | SITE AREA | 2.34 | PROPOSAL | Housing | PAGE NUMBER | 229 |



Site Plans: New Longton and Hutton East Ward, South Ribble

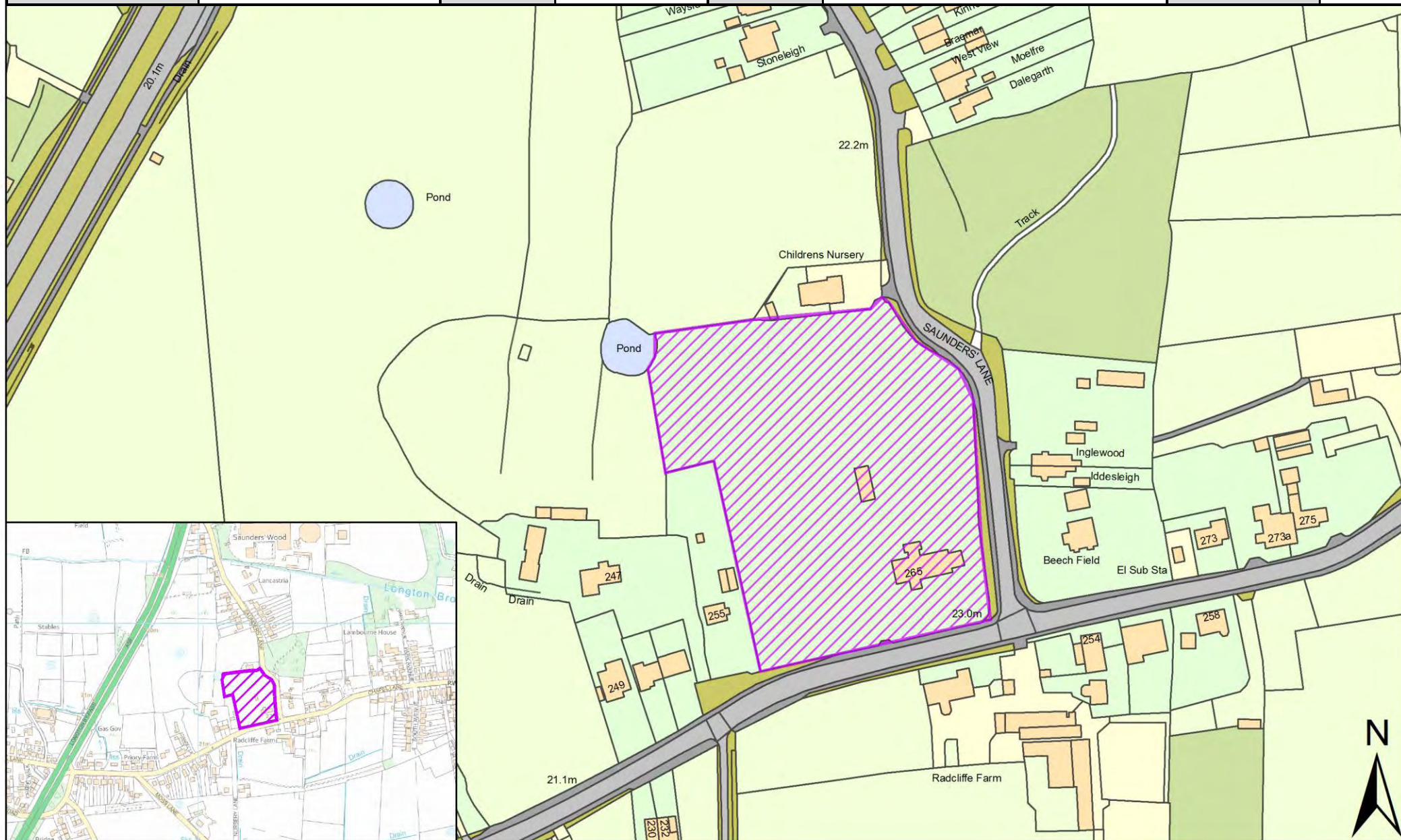
This section includes plans of the following sites.

| Call for Sites Reference | SHELAA Reference | Site Address | District | Ward | Site Area (Hectares) | Existing Use | Proposal |
|--------------------------|------------------|------------------------------------------------------------------------------------------|--------------|-----------------------------|----------------------|--------------|-----------------------------------|
| CLCFS00008 | 19S002 | 265 Chapel Lane, New Longton, Preston, PR4 4AD | South Ribble | New Longton and Hutton East | 1.40 | Residential | Housing |
| CLCFS00031 | 19S008 | BRIDGE END FARM, BROWNHILL LANE, LONGTON, PRESTON, PR4 4SJ | South Ribble | New Longton and Hutton East | 0.62 | Residential | Housing |
| CLCFS00059 | 19S015 | Freehold Land Lying to the North of Conifers, Newgate Lane, Whitestake, Preston, PR4 4JU | South Ribble | New Longton and Hutton East | 0.19 | Unused | Housing |
| CLCFS00074 | 19S017 | Land to Rear of 249 Chapel Lane, New Longton, Preston, PR4 4AD | South Ribble | New Longton and Hutton East | 1.07 | Vacant | Housing |
| CLCFS00096 | 19S021 | LAND ADJACENT TO THE FIELDS, LONG MOSS LANE, NEW LONGTON, PRESTON, PR4 4XN | South Ribble | New Longton and Hutton East | 0.81 | Unused | Housing |
| CLCFS00145 | 19S033 | Land at Pope Lane (Opposite Merlewood), Abutted by Wham Lane and Pope Lane, PR4 4JR | South Ribble | New Longton and Hutton East | 1.78 | Agriculture | Housing |
| CLCFS00169 | 19S045 | Land off Hugh Barn Lane, New Longton, PR4 4SQ | South Ribble | New Longton and Hutton East | 8.60 | Agriculture | Housing |
| CLCFS00170 | 19S046 | Land North and South of Lindle Lane and Blackhurst Avenue, Hutton, PR4 4AQ | South Ribble | New Longton and Hutton East | 101.56 | Agriculture | Mixed Use: Housing and Employment |
| CLCFS00172 | 19S048 | Land South of Wham Lane, PR4 4XR | South Ribble | New Longton and Hutton East | 5.53 | Agriculture | Housing |
| CLCFS00203 | 19S055 | Land South of Chapel Lane, New Longton, Preston, PR4 4AB | South Ribble | New Longton and Hutton East | 0.46 | Agriculture | Housing |

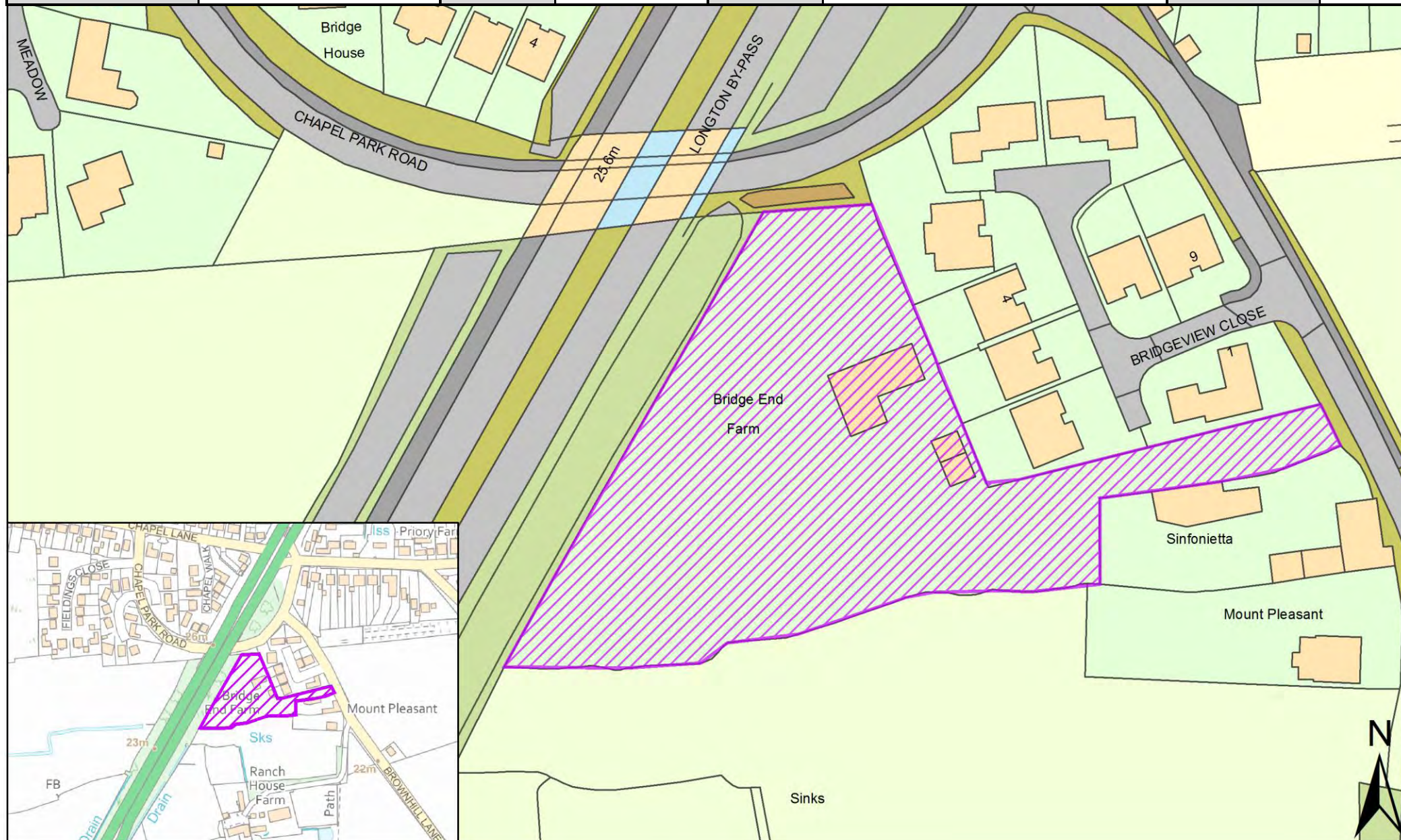
| Call for Sites Reference | SHELAA Reference | Site Address | District | Ward | Site Area (Hectares) | Existing Use | Proposal |
|--------------------------|------------------|----------------------------------------------------------------------------------------------|--------------|-----------------------------|----------------------|--------------|-----------------------------------|
| CLCFS00204 | 19S056 | Land off Shaftsbury Avenue and South Avenue, New Longton, PR4 4ZA | South Ribble | New Longton and Hutton East | 1.89 | Agriculture | Housing |
| CLCFS00205 | 19S057 | Land West of Shaftesbury Avenue, New Longton, Preston, PR4 4ZE | South Ribble | New Longton and Hutton East | 3.87 | Agriculture | Housing |
| CLCFS00237 | 19S068 | Land Adjoining The Bungalows and Lambourne House, Part Avenue, New Longton, Preston, PR4 4AY | South Ribble | New Longton and Hutton East | 1.12 | Unused | Housing |
| CLCFS00346 | 19S091 | Land North of Wham Lane, New Longton, PR4 4XE | South Ribble | New Longton and Hutton East | 8.70 | Mixed Use | Housing |
| CLCFS00388 | 19S109 | Land South of Orchard Avenue, New Longton, Preston, PR4 4XE | South Ribble | New Longton and Hutton East | 0.30 | Agriculture | Housing |
| CLCFS00420 | 19S122 | Land at Liverpool Road, Hutton, PR4 5SL | South Ribble | New Longton and Hutton East | 5.74 | Agriculture | Housing |
| CLCFS00480b | 19S136 | Land at the Junction of Naptha Lane and Chainhouse Lane, Whitestake, PR4 4LB | South Ribble | New Longton and Hutton East | 0.39 | Agriculture | Housing |
| CLCFS00523b | 19S149 | The Rose Nurseries, Long Moss Lane, New Longton, Preston, Lancashire, PR4 4XP | South Ribble | New Longton and Hutton East | 1.00 | Employment | Housing |
| CLCFS00535b | 19S151 | Land South of Long Moss Lane, New Longton, PR4 4XP | South Ribble | New Longton and Hutton East | 1.26 | Agriculture | Housing |
| CLCFS00546b | 19S152 | Chainhouse Lane, Whitestake, PR4 4LB | South Ribble | New Longton and Hutton East | 4.46 | Employment | Housing |
| CLCFS00551b | 19S154 | Turbary House Nursery, Chain House Lane, Whitestake, PR4 4LB | South Ribble | New Longton and Hutton East | 2.16 | Agriculture | Housing |
| <i>Not applicable</i> | 19S167 | Southern Area of the Major Development Site at Pickering's Farm, PR4 4LD | South Ribble | New Longton and Hutton East | 21.70 | Vacant | Mixed Use: Housing and Employment |

| Call for Sites Reference | SHELAA Reference | Site Address | District | Ward | Site Area (Hectares) | Existing Use | Proposal |
|--------------------------|------------------|----------------------------------------------------------------|--------------|-----------------------------|----------------------|--------------|----------|
| <i>Not applicable</i> | 19S173 | Land Adjacent 136 Liverpool Road, Hutton, PR4 5SL | South Ribble | New Longton and Hutton East | 0.08 | Residential | Housing |
| <i>Not applicable</i> | 19S176 | Land Adjacent The Fields, Long Moss Lane, New Longton, PR4 4XN | South Ribble | New Longton and Hutton East | 0.07 | Vacant | Housing |
| <i>Not applicable</i> | 19S180 | Land at Long Moss Lane, New Longton, PR4 4JT | South Ribble | New Longton and Hutton East | 0.10 | Agriculture | Housing |
| <i>Not applicable</i> | 19S184 | Tavistock, Chain House Lane, Whitestake, PR4 4LD | South Ribble | New Longton and Hutton East | 0.14 | Other | Housing |
| <i>Not applicable</i> | 19S185 | The Brambles Rest Home, Park Avenue, New Longton, PR4 4AY | South Ribble | New Longton and Hutton East | 0.48 | Residential | Housing |
| <i>Not applicable</i> | 19S186 | White House, Lindle Lane, Hutton, PR4 4AQ | South Ribble | New Longton and Hutton East | 0.03 | Vacant | Housing |
| <i>Not applicable</i> | 19S229 | Land off Brownhill Lane and Moss Lane, PR4 4SJ | South Ribble | New Longton and Hutton East | 2.90 | Vacant | Housing |
| <i>Not applicable</i> | 19S230 | End of Spinney Close, PR4 4LU | South Ribble | New Longton and Hutton East | 0.68 | Vacant | Housing |
| <i>Not applicable</i> | 19S245 | Land to Rear of 23 Sheephill Lane, PR4 4ZH | South Ribble | New Longton and Hutton East | 0.12 | Vacant | Housing |

| | | | | | | | |
|------------------|------------------------------------------------|--------------------------|------------|----------|--------------|-------------|-----------------------------|
| SHELAA REFERENCE | 19S002 | CALL FOR SITES REFERENCE | CLCFS00008 | DISTRICT | South Ribble | WARD | New Longton and Hutton East |
| ADDRESS | 265 Chapel Lane, New Longton, Preston, PR4 4AD | | | | | | |
| EXISTING USE | Residential | SITE AREA | 1.40 | PROPOSAL | Housing | PAGE NUMBER | 233 |



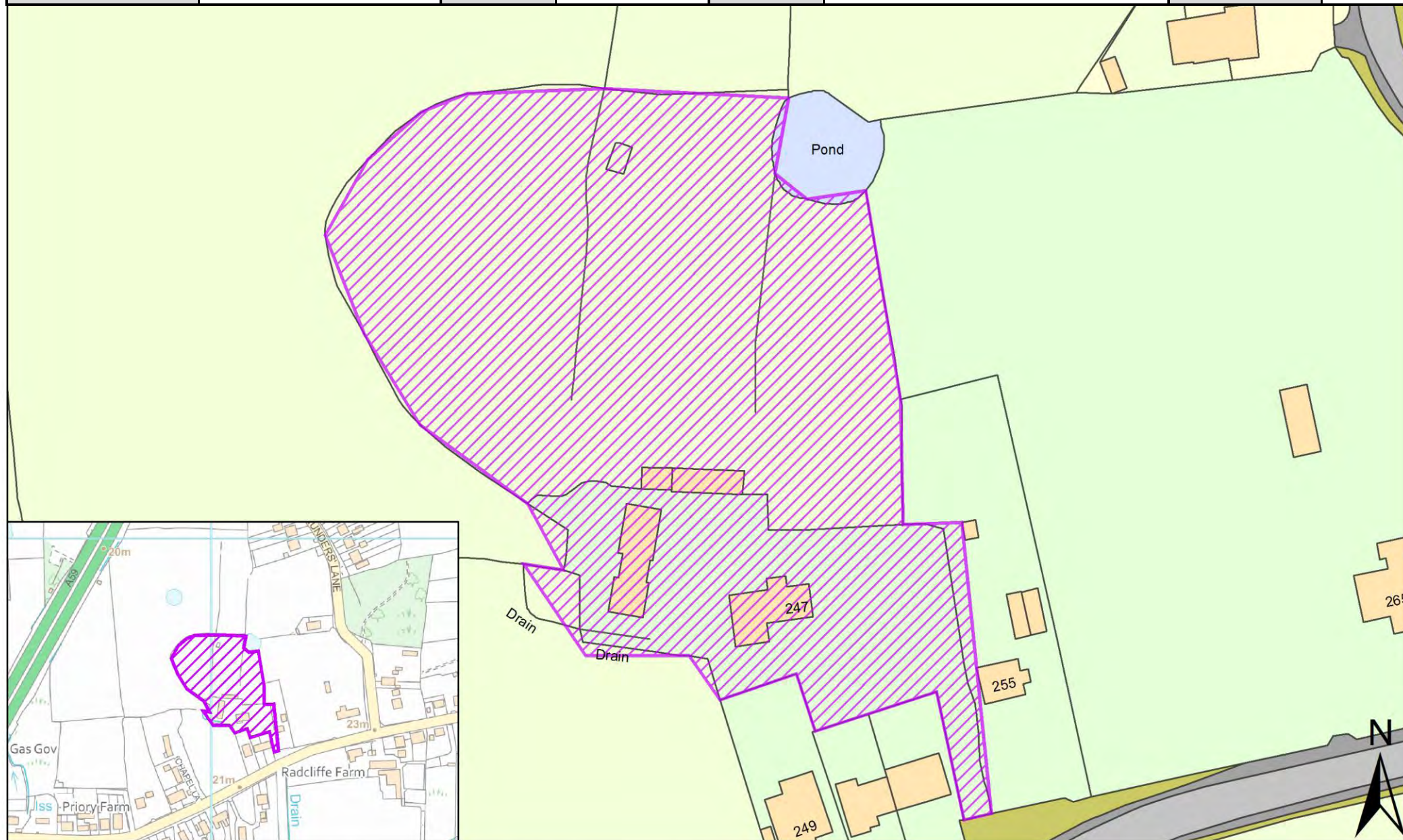
| | | | | | | | |
|------------------|------------------------------------------------------------|--------------------------|------------|----------|--------------|-------------|-----------------------------|
| SHELAA REFERENCE | 19S008 | CALL FOR SITES REFERENCE | CLCFS00031 | DISTRICT | South Ribble | WARD | New Longton and Hutton East |
| ADDRESS | BRIDGE END FARM, BROWNHILL LANE, LONGTON, PRESTON, PR4 4SJ | | | | | | |
| EXISTING USE | Residential | SITE AREA | 0.62 | PROPOSAL | Housing | PAGE NUMBER | 234 |



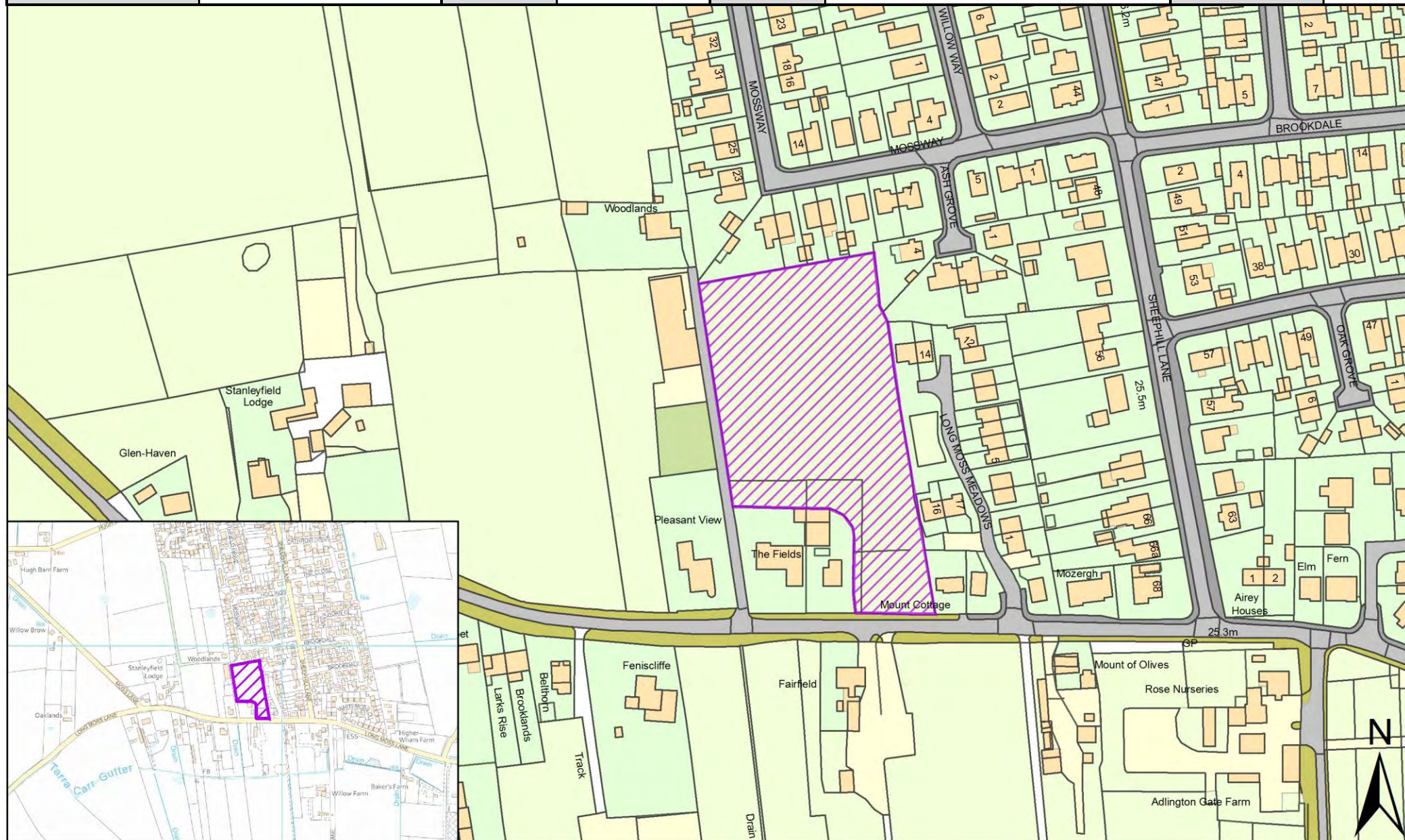
| | | | | | | | |
|------------------|------------------------------------------------------------------------------------------|--------------------------|------------|----------|--------------|-------------|-----------------------------|
| SHELAA REFERENCE | 19S015 | CALL FOR SITES REFERENCE | CLCFS00059 | DISTRICT | South Ribble | WARD | New Longton and Hutton East |
| ADDRESS | Freehold Land Lying to the North of Conifers, Newgate Lane, Whitestake, Preston, PR4 4JU | | | | | | |
| EXISTING USE | Unused | SITE AREA | 0.19 | PROPOSAL | Housing | PAGE NUMBER | 235 |



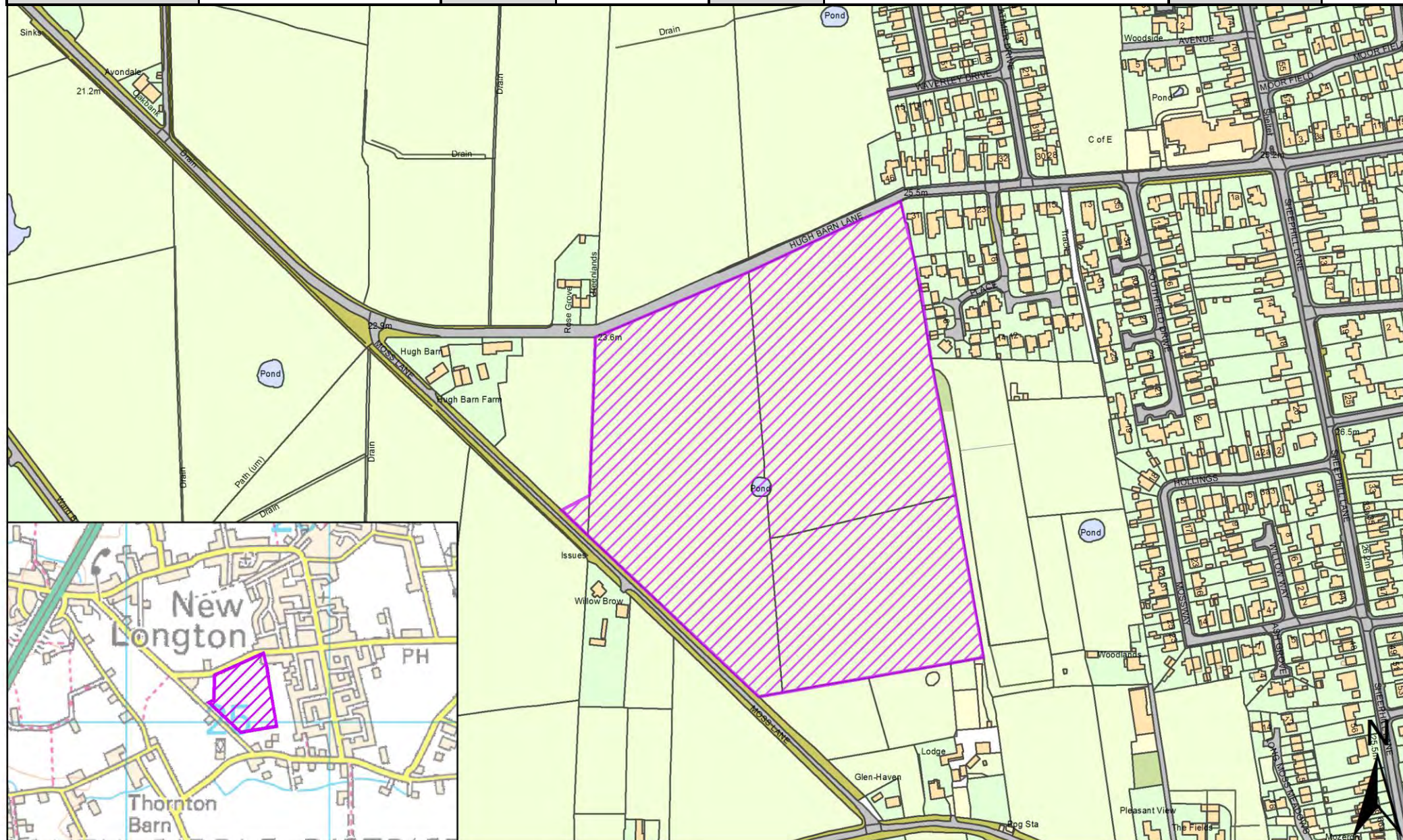
| | | | | | | | |
|------------------|----------------------------------------------------------------|--------------------------|------------|----------|--------------|-------------|-----------------------------|
| SHELAA REFERENCE | 19S017 | CALL FOR SITES REFERENCE | CLCFS00074 | DISTRICT | South Ribble | WARD | New Longton and Hutton East |
| ADDRESS | Land to Rear of 249 Chapel Lane, New Longton, Preston, PR4 4AD | | | | | | |
| EXISTING USE | Vacant | SITE AREA | 1.07 | PROPOSAL | Housing | PAGE NUMBER | 236 |



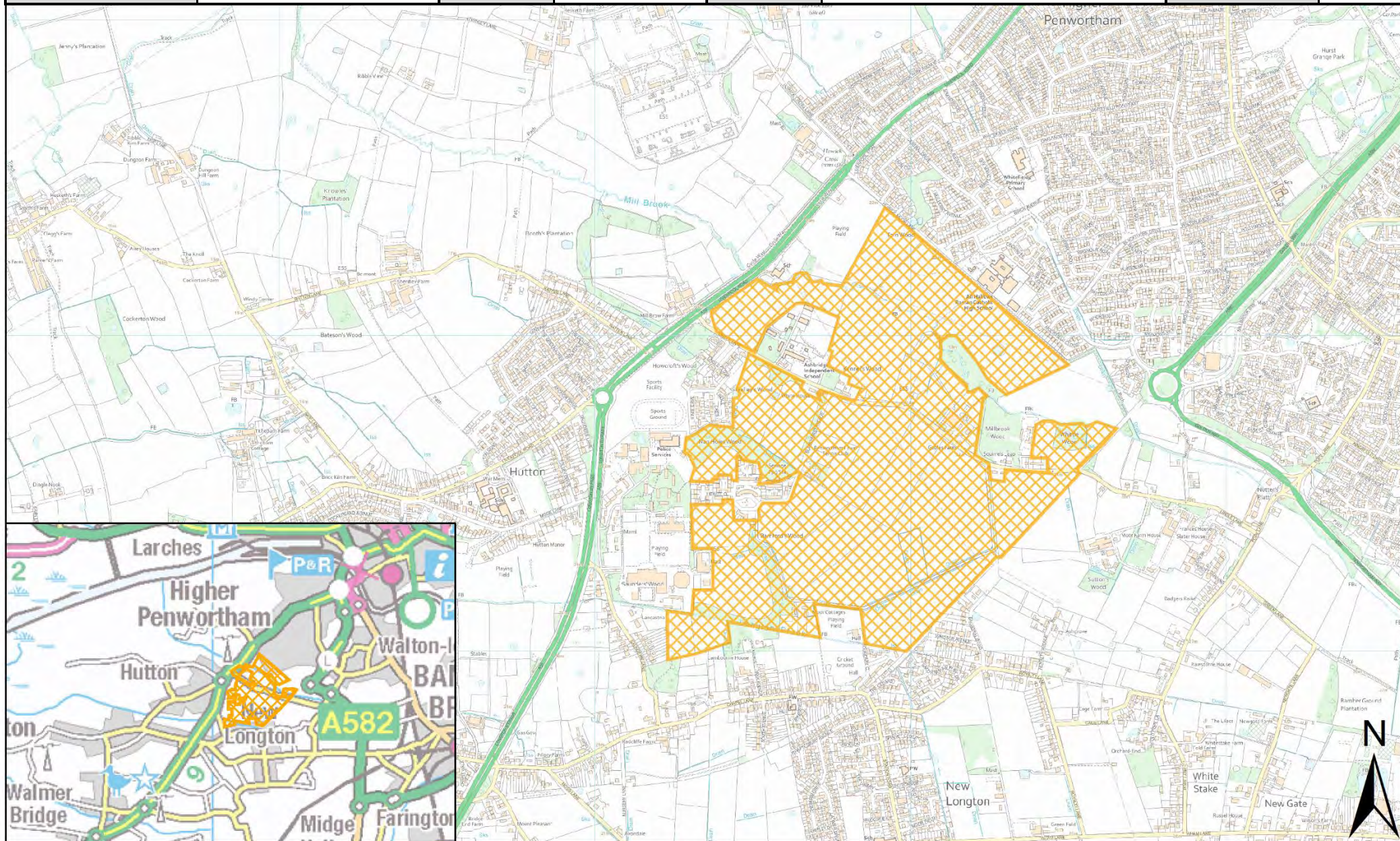
| | | | | | | | |
|------------------|----------------------------------------------------------------------------|--------------------------|------------|----------|--------------|-------------|-----------------------------|
| SHELAA REFERENCE | 19S021 | CALL FOR SITES REFERENCE | CLCFS00096 | DISTRICT | South Ribble | WARD | New Longton and Hutton East |
| ADDRESS | LAND ADJACENT TO THE FIELDS, LONG MOSS LANE, NEW LONGTON, PRESTON, PR4 4XN | | | | | | |
| EXISTING USE | Unused | SITE AREA | 0.81 | PROPOSAL | Housing | PAGE NUMBER | 237 |



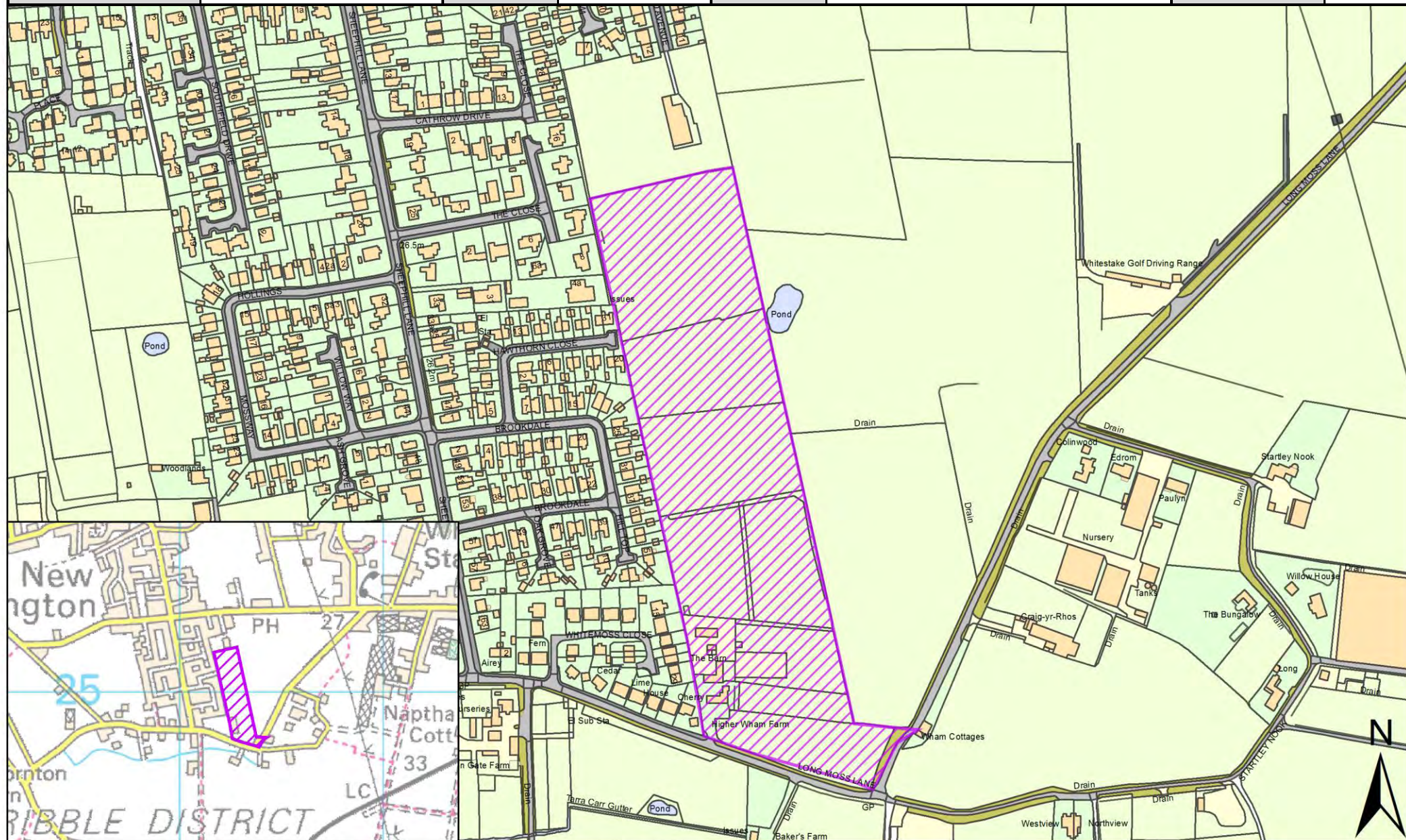
| | | | | | | | |
|------------------|-----------------------------------------------|--------------------------|------------|----------|--------------|-------------|-----------------------------|
| SHELAA REFERENCE | 19S045 | CALL FOR SITES REFERENCE | CLCFS00169 | DISTRICT | South Ribble | WARD | New Longton and Hutton East |
| ADDRESS | Land off Hugh Barn Lane, New Longton, PR4 4SQ | | | | | | |
| EXISTING USE | Agriculture | SITE AREA | 8.60 | PROPOSAL | Housing | PAGE NUMBER | 239 |



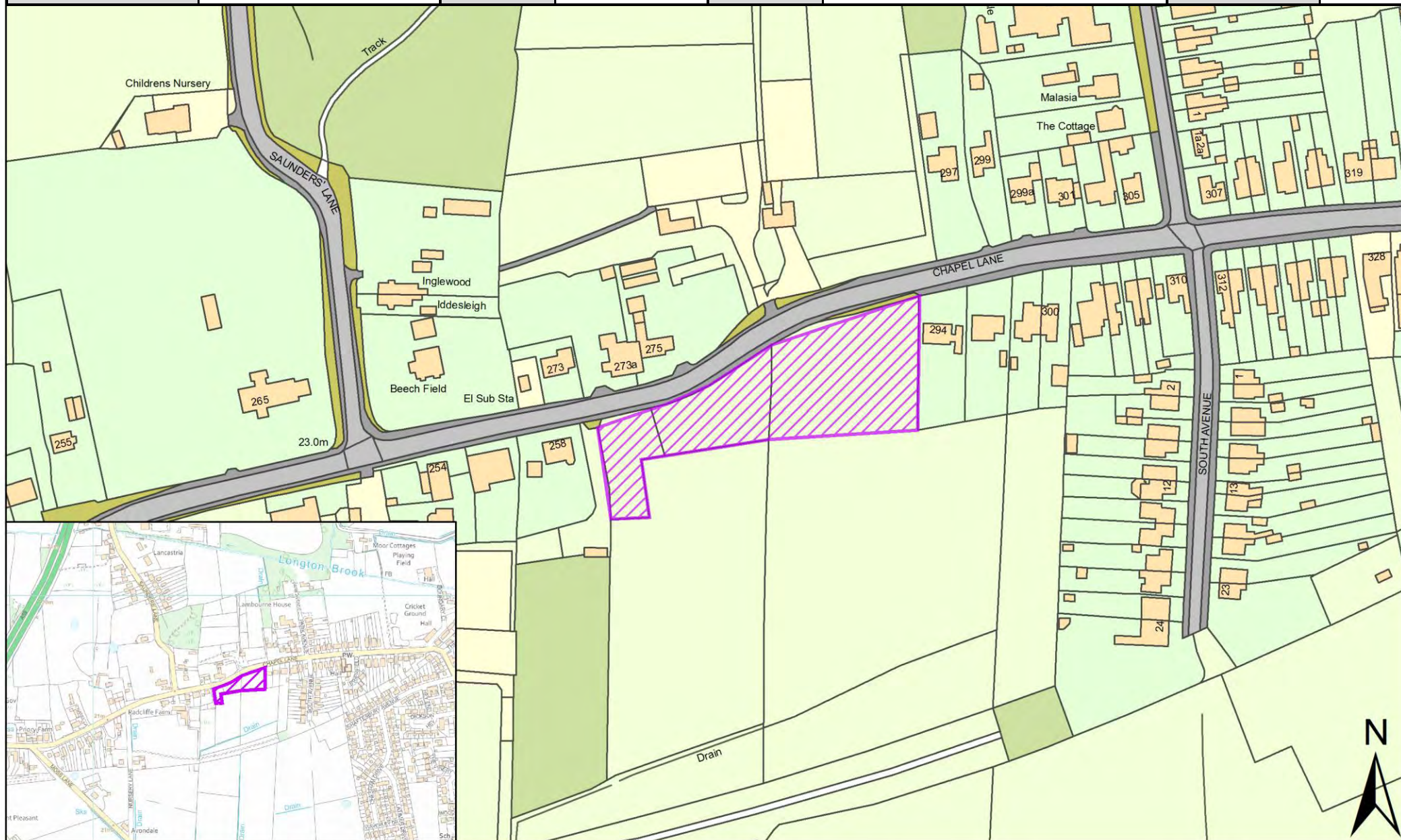
| | | | | | | | |
|------------------|----------------------------------------------------------------------------|--------------------------|------------|----------|-----------------------------------|-------------|-----------------------------|
| SHELAA REFERENCE | 19S046 | CALL FOR SITES REFERENCE | CLCFS00170 | DISTRICT | South Ribble | WARD | New Longton and Hutton East |
| ADDRESS | Land North and South of Lindle Lane and Blackhurst Avenue, Hutton, PR4 4AQ | | | | | | |
| EXISTING USE | Agriculture | SITE AREA | 101.56 | PROPOSAL | Mixed Use: Housing and Employment | PAGE NUMBER | 240 |



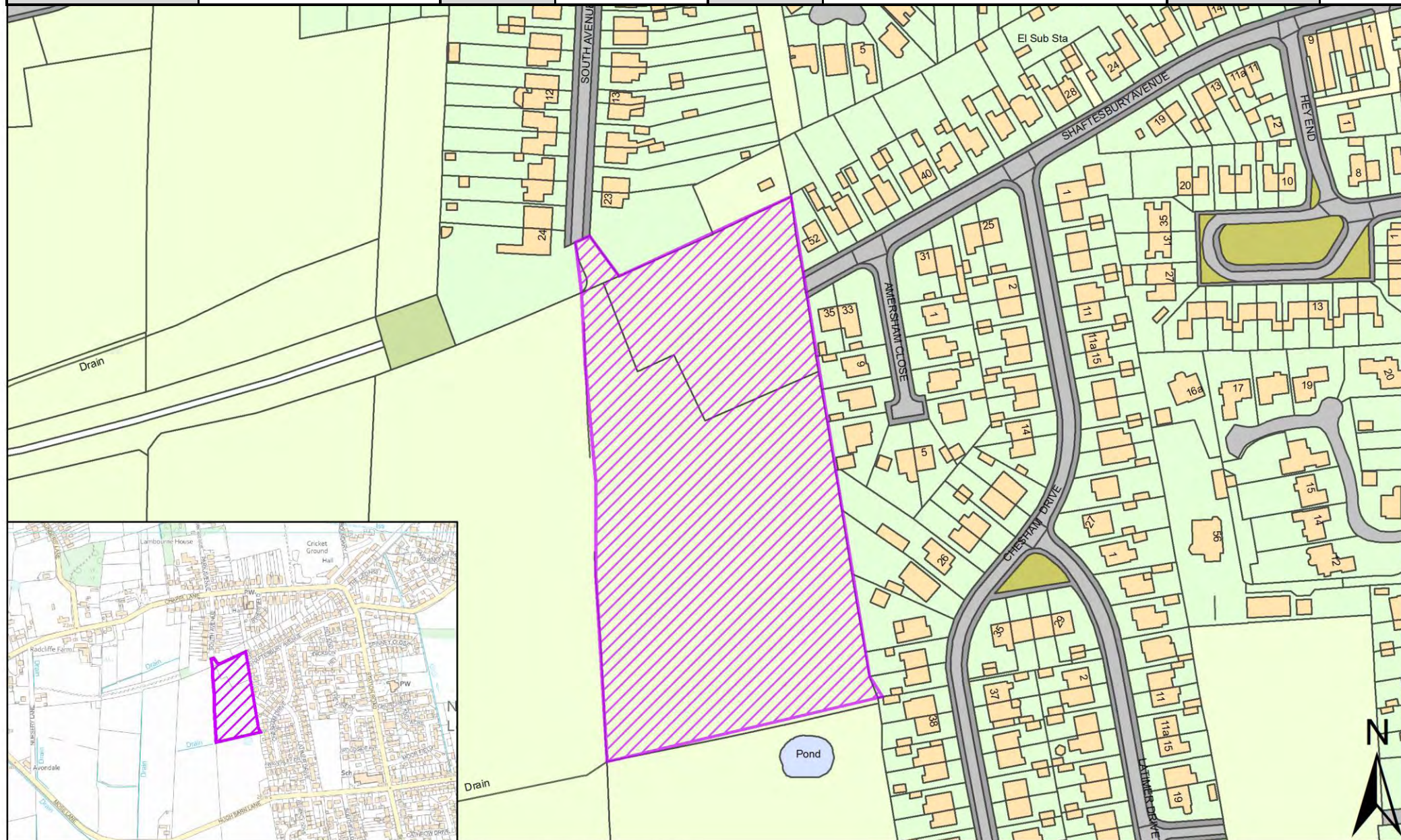
| | | | | | | | |
|------------------|----------------------------------|--------------------------|------------|----------|--------------|-------------|-----------------------------|
| SHELAA REFERENCE | 19S048 | CALL FOR SITES REFERENCE | CLCFS00172 | DISTRICT | South Ribble | WARD | New Longton and Hutton East |
| ADDRESS | Land South of Wham Lane, PR4 4XR | | | | | | |
| EXISTING USE | Agriculture | SITE AREA | 5.53 | PROPOSAL | Housing | PAGE NUMBER | 241 |



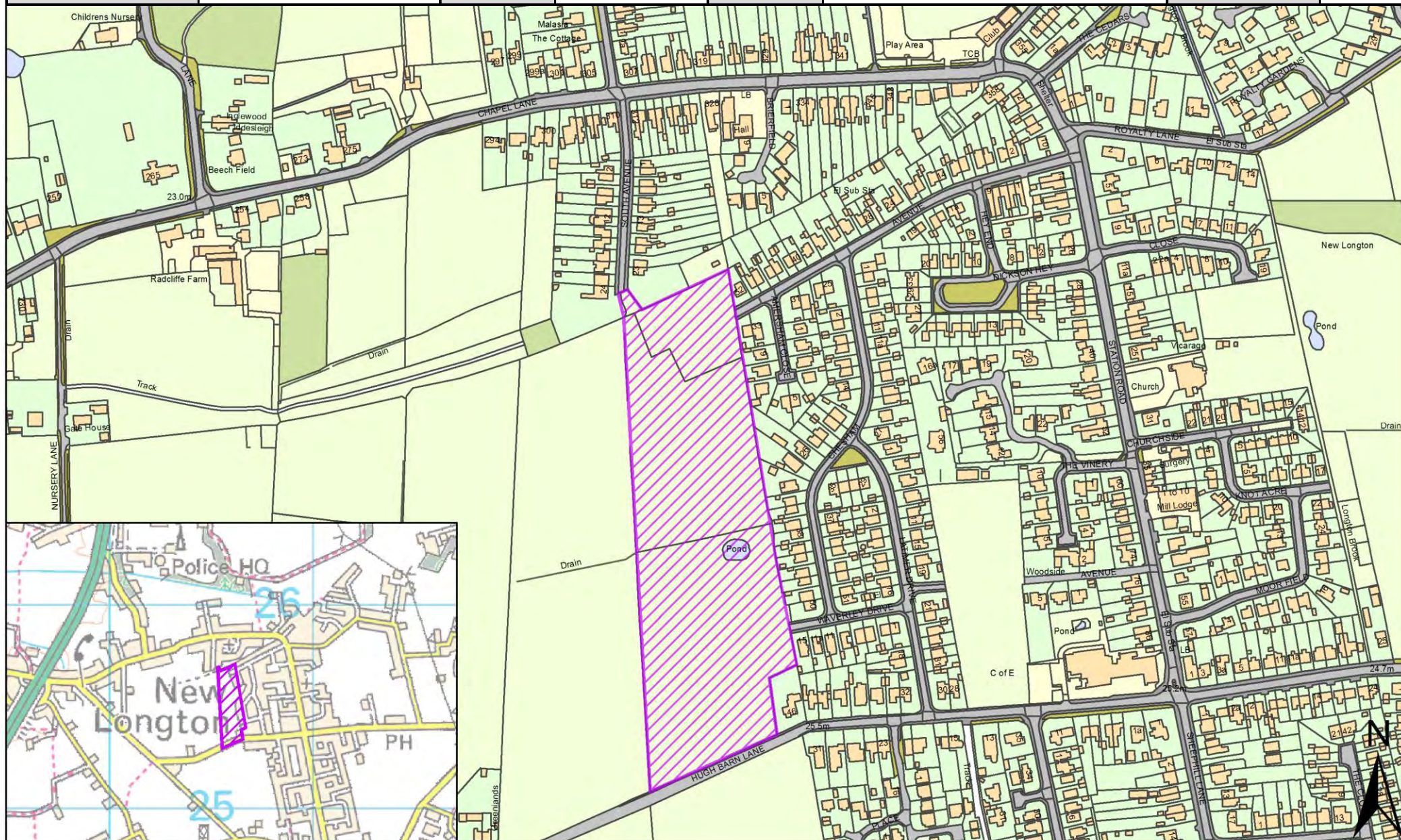
| | | | | | | | |
|------------------|----------------------------------------------------------|--------------------------|------------|----------|--------------|-------------|-----------------------------|
| SHELAA REFERENCE | 19S055 | CALL FOR SITES REFERENCE | CLCFS00203 | DISTRICT | South Ribble | WARD | New Longton and Hutton East |
| ADDRESS | Land South of Chapel Lane, New Longton, Preston, PR4 4AB | | | | | | |
| EXISTING USE | Agriculture | | SITE AREA | 0.46 | PROPOSAL | Housing | |
| | | | | | | PAGE NUMBER | 242 |



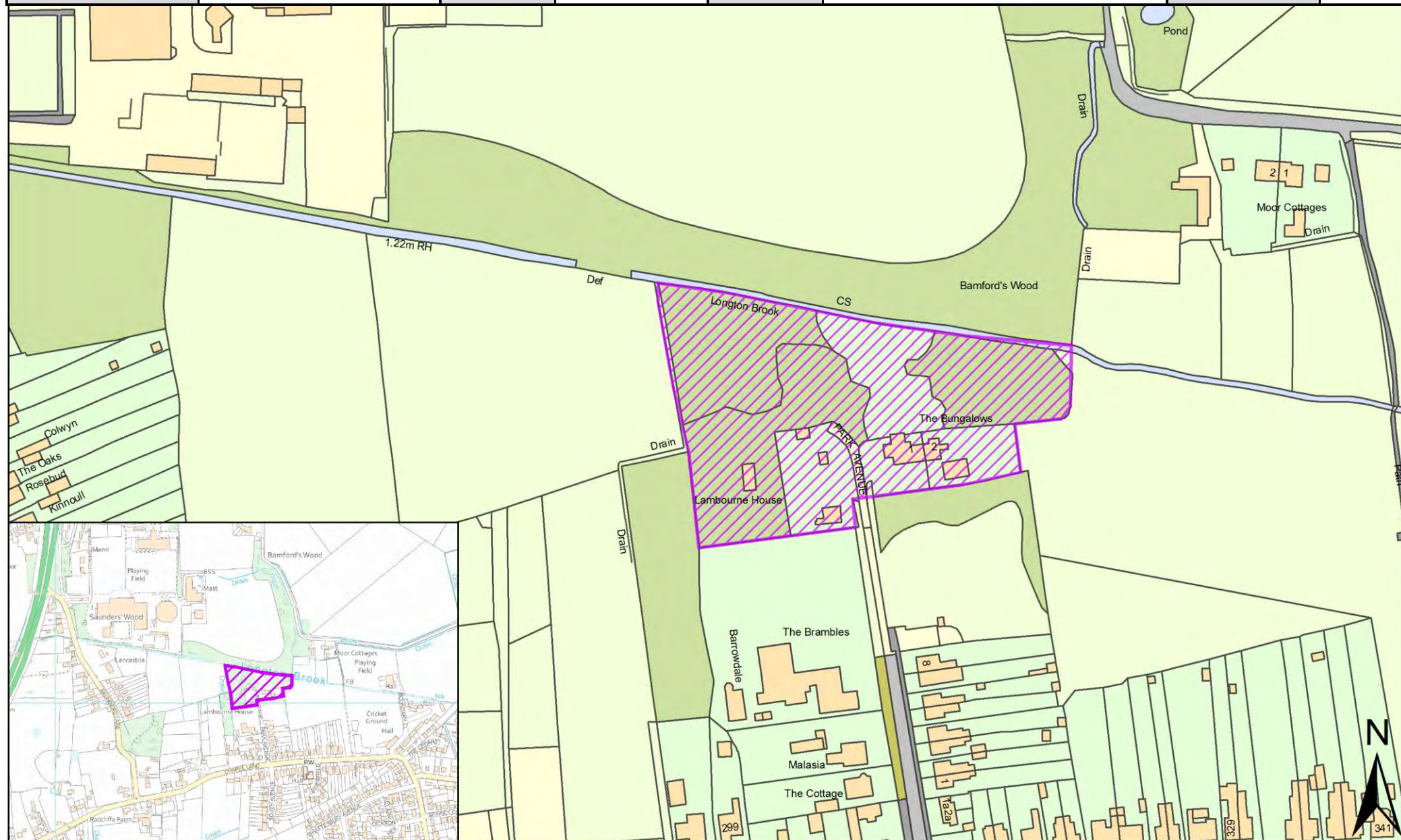
| | | | | | | | |
|------------------|-------------------------------------------------------------------|--------------------------|------------|----------|--------------|-------------|-----------------------------|
| SHELAA REFERENCE | 19S056 | CALL FOR SITES REFERENCE | CLCFS00204 | DISTRICT | South Ribble | WARD | New Longton and Hutton East |
| ADDRESS | Land off Shaftsbury Avenue and South Avenue, New Longton, PR4 4ZA | | | | | | |
| EXISTING USE | Agriculture | SITE AREA | 1.89 | PROPOSAL | Housing | PAGE NUMBER | 243 |



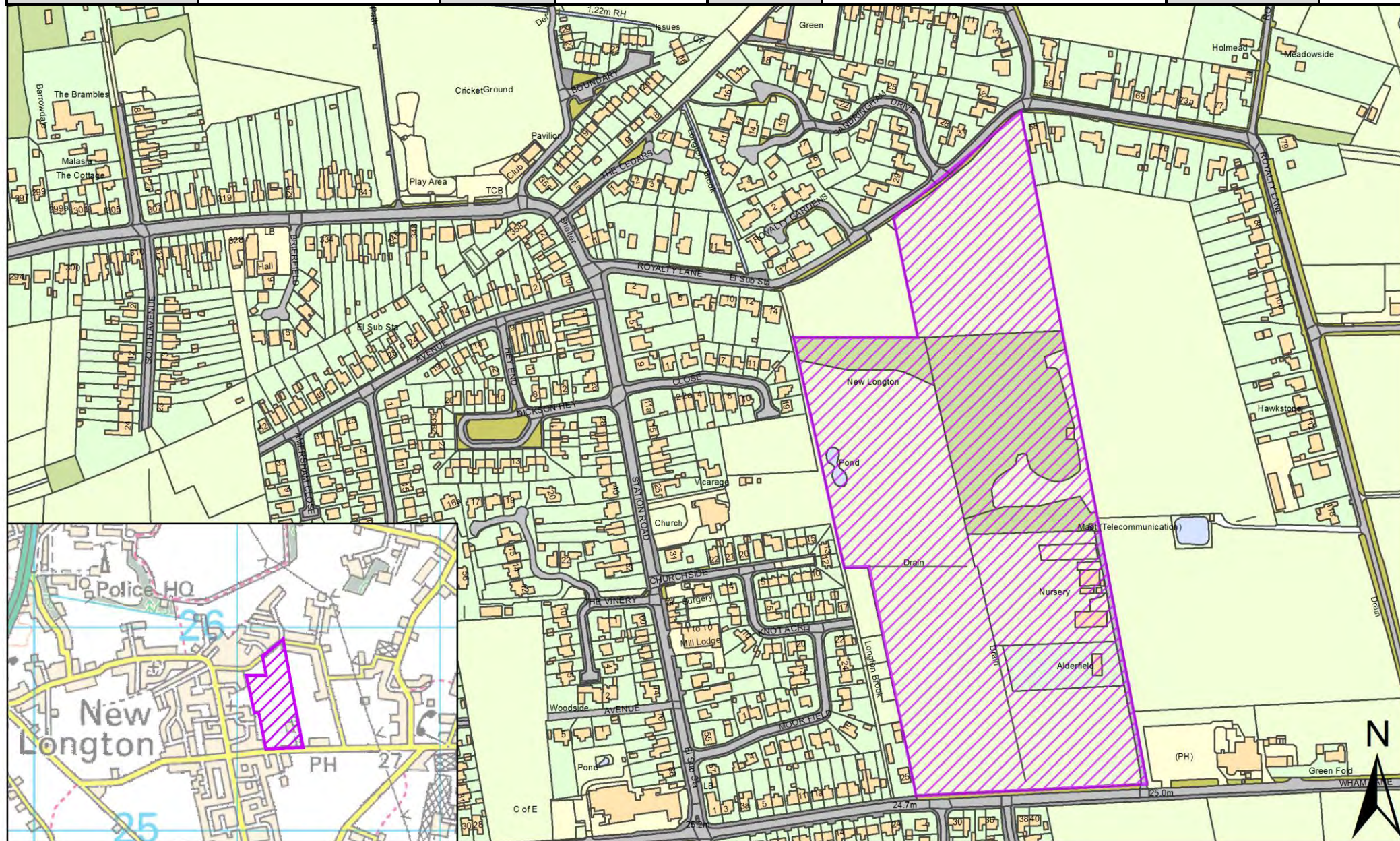
| | | | | | | | |
|------------------|----------------------------------------------------------------|--------------------------|------------|----------|--------------|-------------|-----------------------------|
| SHELAA REFERENCE | 19S057 | CALL FOR SITES REFERENCE | CLCFS00205 | DISTRICT | South Ribble | WARD | New Longton and Hutton East |
| ADDRESS | Land West of Shaftesbury Avenue, New Longton, Preston, PR4 4ZE | | | | | | |
| EXISTING USE | Agriculture | | SITE AREA | 3.87 | PROPOSAL | Housing | |
| | | | | | | PAGE NUMBER | 244 |



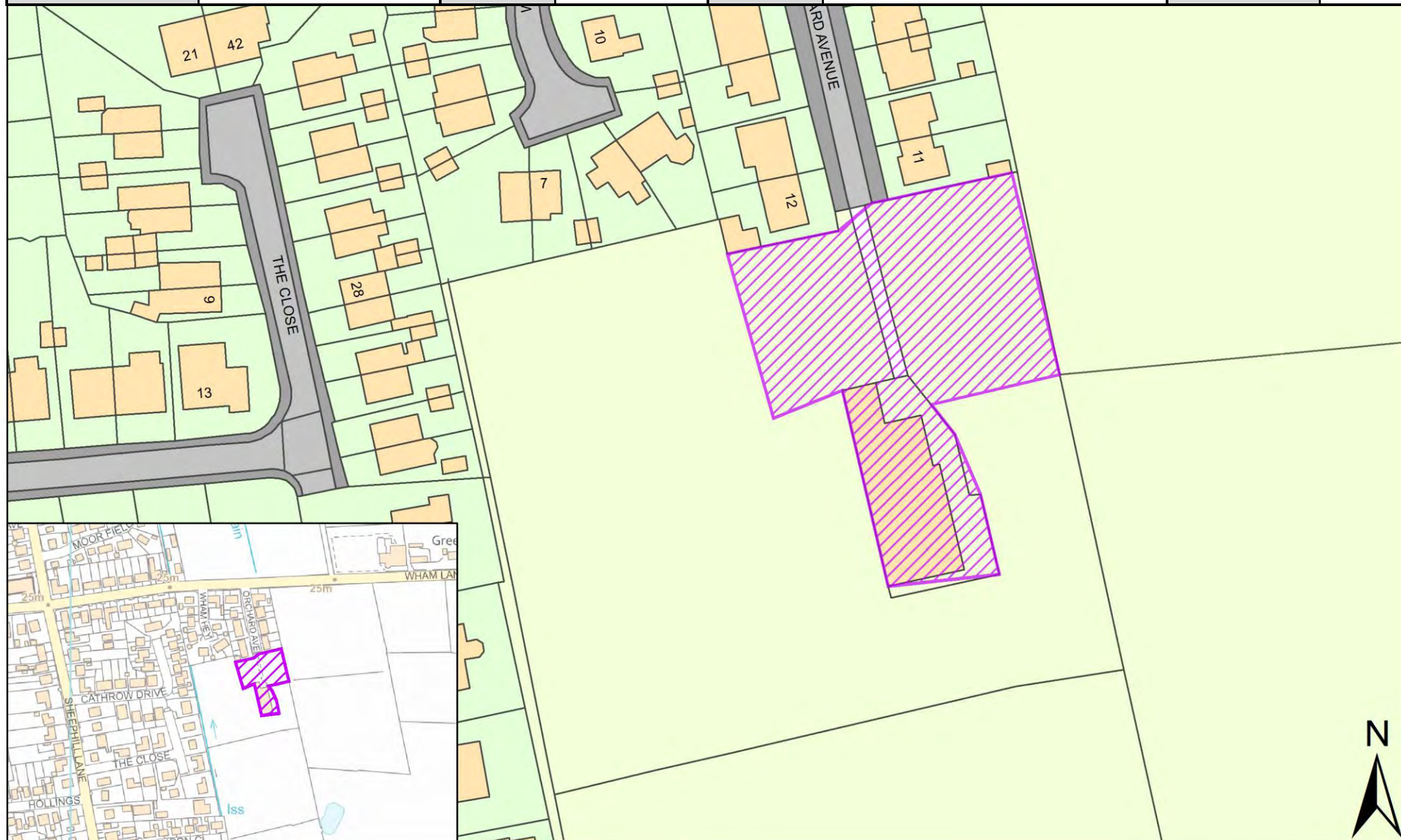
| | | | | | | | |
|------------------|----------------------------------------------------------------------------------------------|--------------------------|------------|----------|--------------|-------------|-----------------------------|
| SHELAA REFERENCE | 19S068 | CALL FOR SITES REFERENCE | CLCFS00237 | DISTRICT | South Ribble | WARD | New Longton and Hutton East |
| ADDRESS | Land Adjoining The Bungalows and Lambourne House, Part Avenue, New Longton, Preston, PR4 4AY | | | | | | |
| EXISTING USE | Unused | SITE AREA | 1.12 | PROPOSAL | Housing | PAGE NUMBER | 245 |



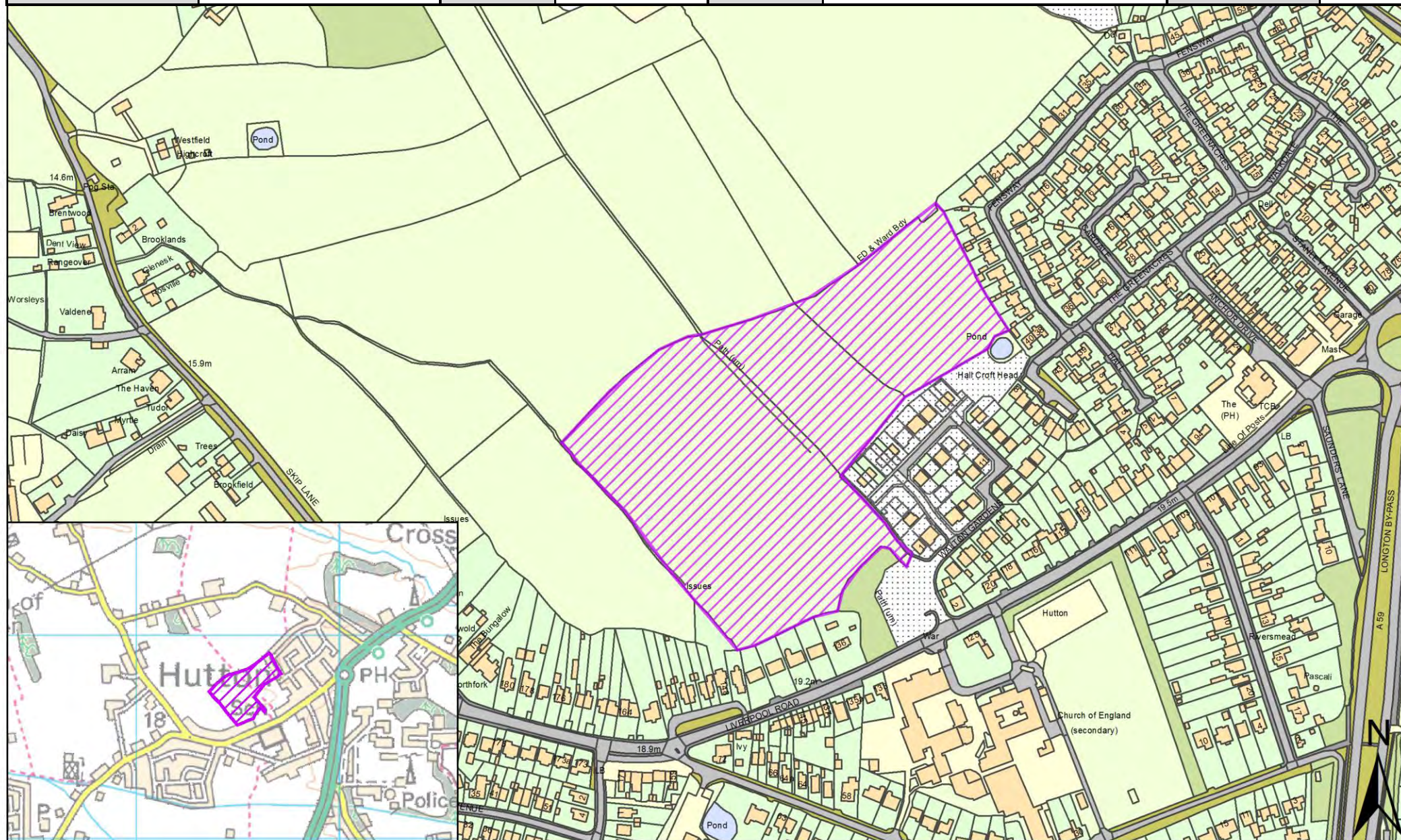
| | | | | | | | |
|------------------|-----------------------------------------------|--------------------------|------------|----------|--------------|-------------|-----------------------------|
| SHELAA REFERENCE | 19S091 | CALL FOR SITES REFERENCE | CLCFS00346 | DISTRICT | South Ribble | WARD | New Longton and Hutton East |
| ADDRESS | Land North of Wham Lane, New Longton, PR4 4XE | | | | | | |
| EXISTING USE | Mixed Use | SITE AREA | 8.70 | PROPOSAL | Housing | PAGE NUMBER | 246 |



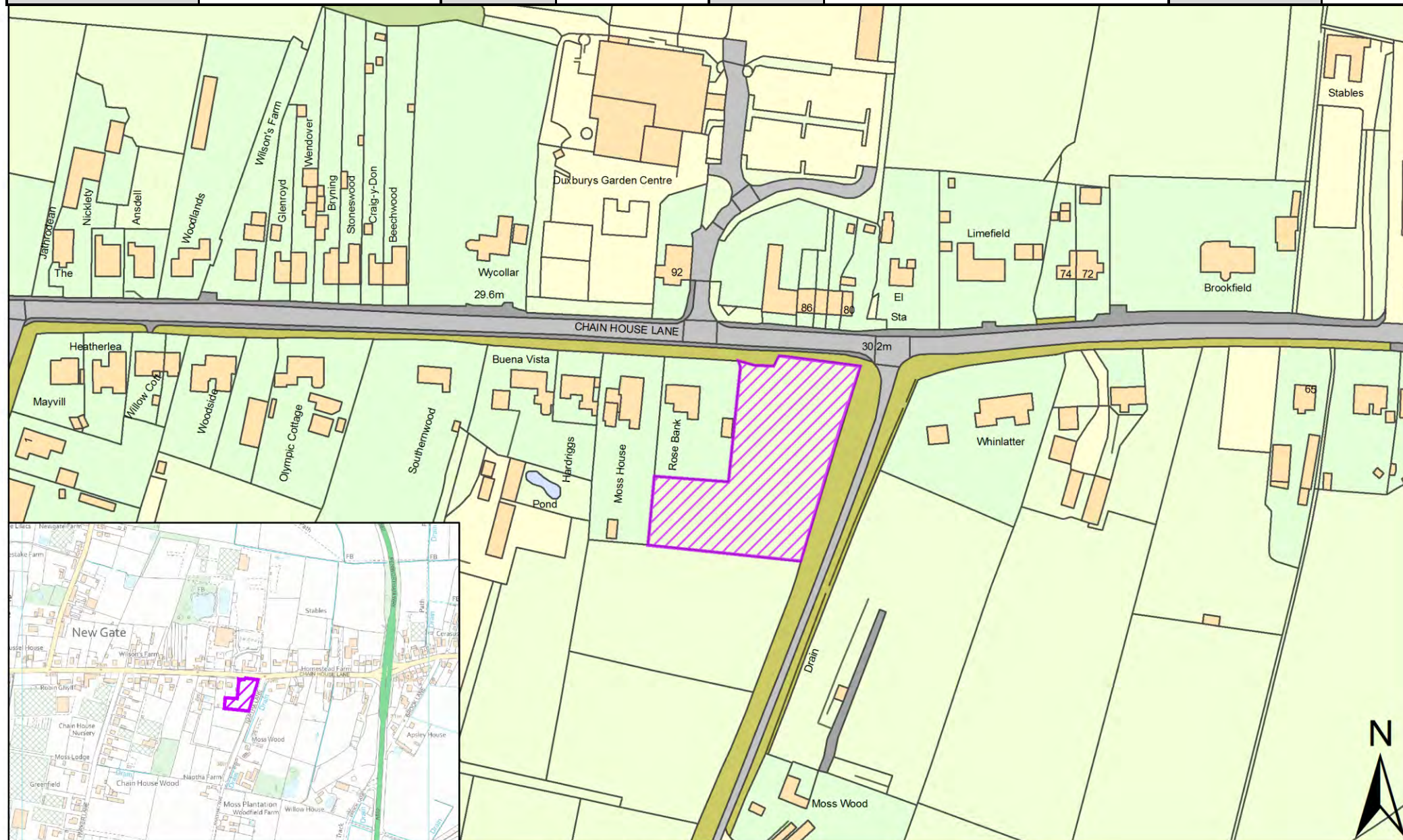
| | | | | | | | |
|------------------|-------------------------------------------------------------|--------------------------|------------|----------|--------------|-------------|-----------------------------|
| SHELAA REFERENCE | 19S109 | CALL FOR SITES REFERENCE | CLCFS00388 | DISTRICT | South Ribble | WARD | New Longton and Hutton East |
| ADDRESS | Land South of Orchard Avenue, New Longton, Preston, PR4 4XE | | | | | | |
| EXISTING USE | Agriculture | SITE AREA | 0.30 | PROPOSAL | Housing | PAGE NUMBER | 247 |



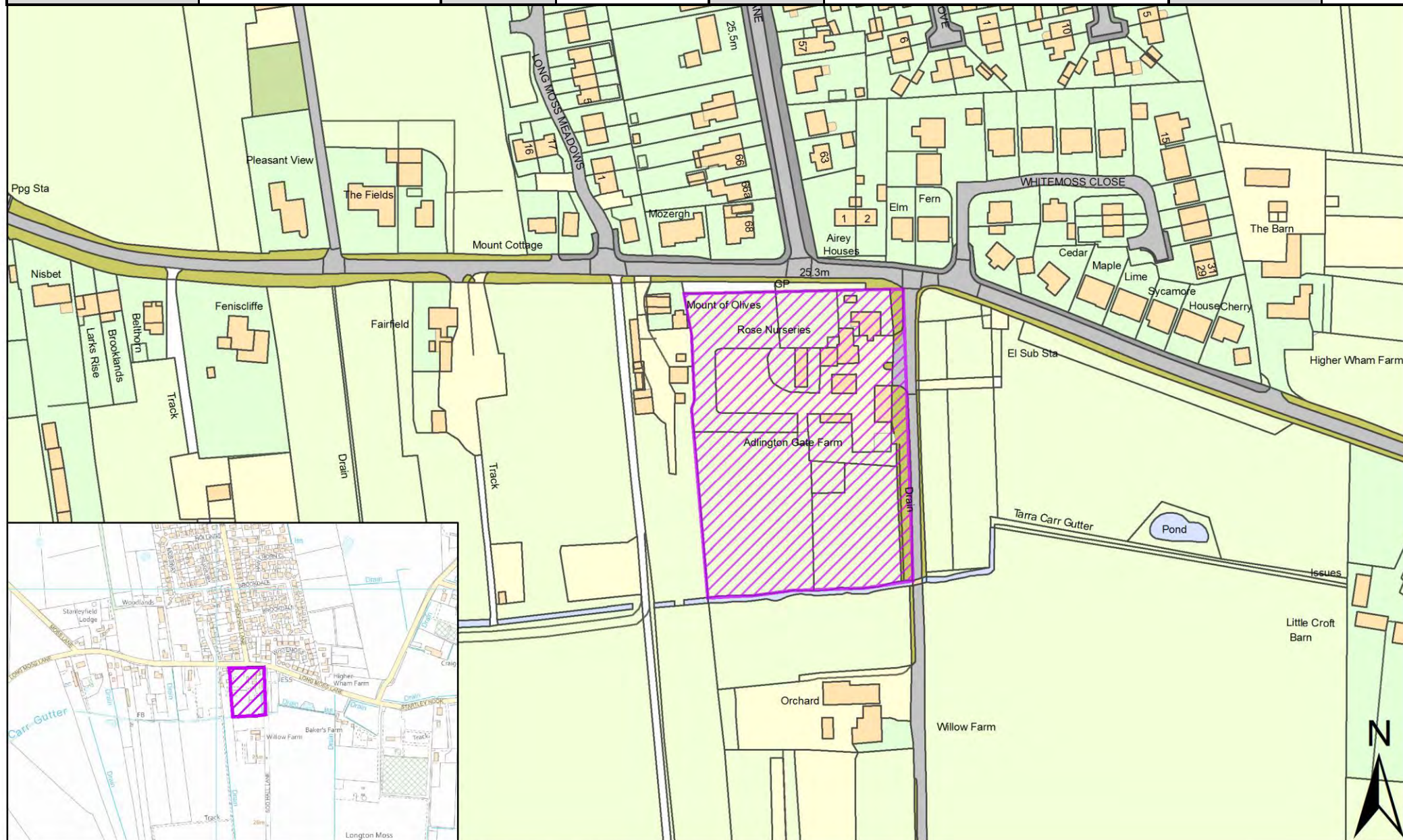
| | | | | | | | |
|------------------|-----------------------------------------|--------------------------|------------|----------|--------------|-------------|-----------------------------|
| SHELAA REFERENCE | 19S122 | CALL FOR SITES REFERENCE | CLCFS00420 | DISTRICT | South Ribble | WARD | New Longton and Hutton East |
| ADDRESS | Land at Liverpool Road, Hutton, PR4 5SL | | | | | | |
| EXISTING USE | Agriculture | SITE AREA | 5.74 | PROPOSAL | Housing | PAGE NUMBER | 248 |



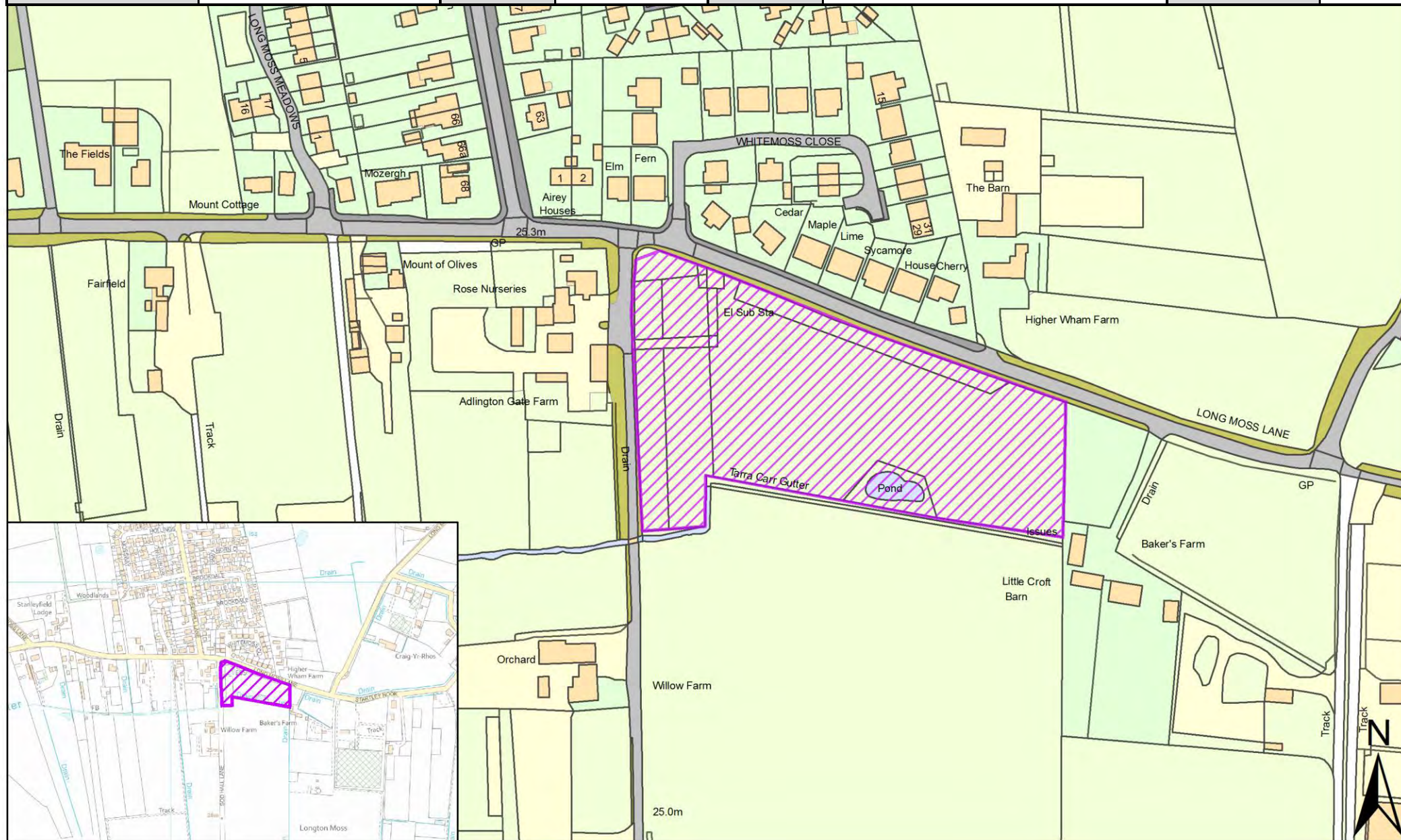
| | | | | | | | |
|------------------|------------------------------------------------------------------------------|--------------------------|-------------|----------|--------------|-------------|-----------------------------|
| SHELAA REFERENCE | 19S136 | CALL FOR SITES REFERENCE | CLCFS00480b | DISTRICT | South Ribble | WARD | New Longton and Hutton East |
| ADDRESS | Land at the Junction of Naptha Lane and Chainhouse Lane, Whitestake, PR4 4LB | | | | | | |
| EXISTING USE | Agriculture | | SITE AREA | 0.39 | PROPOSAL | Housing | |
| | | | | | | PAGE NUMBER | 249 |



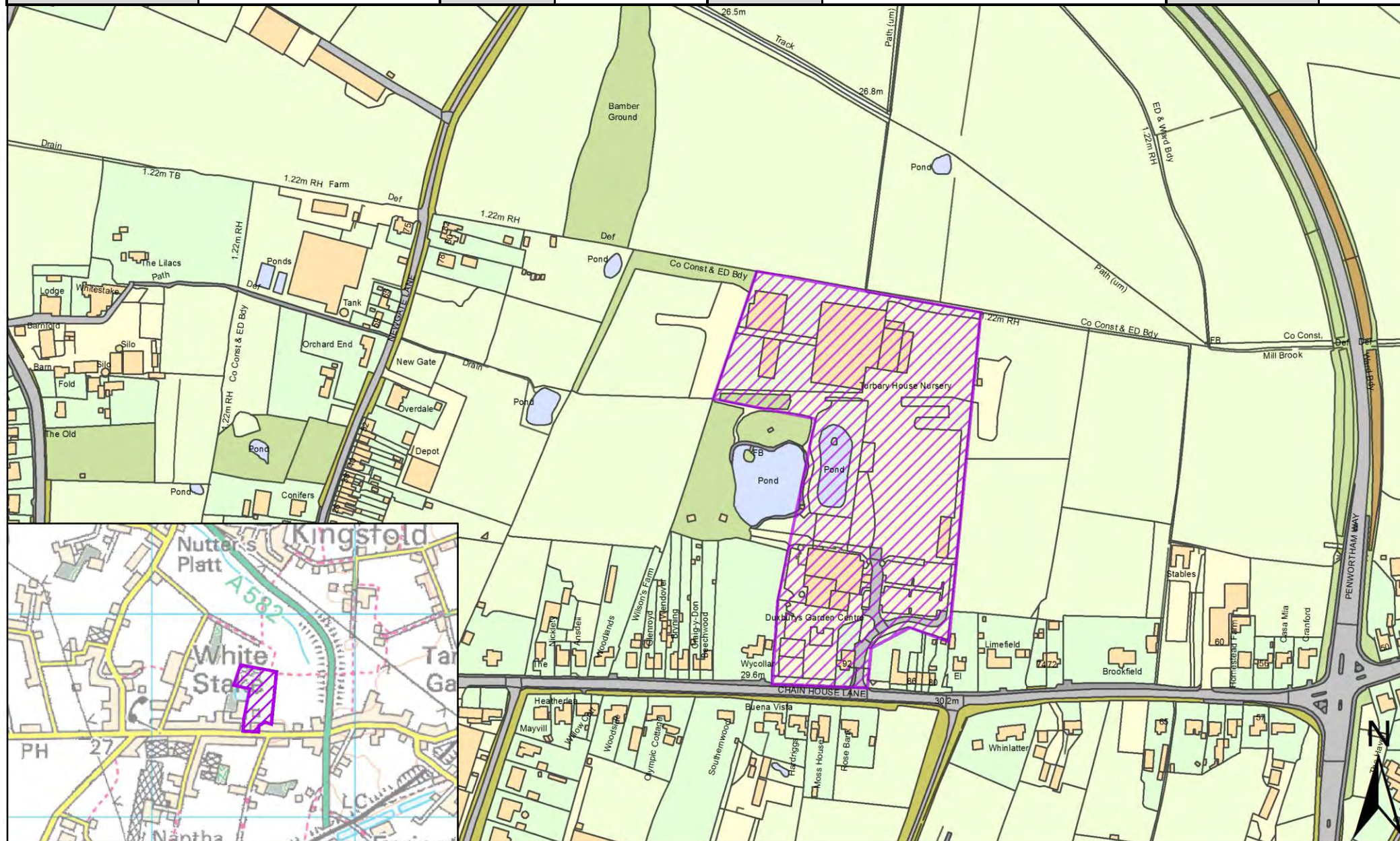
| | | | | | | | |
|------------------|-------------------------------------------------------------------------------|--------------------------|-------------|----------|--------------|-------------|-----------------------------|
| SHELAA REFERENCE | 19S149 | CALL FOR SITES REFERENCE | CLCFS00523b | DISTRICT | South Ribble | WARD | New Longton and Hutton East |
| ADDRESS | The Rose Nurseries, Long Moss Lane, New Longton, Preston, Lancashire, PR4 4XP | | | | | | |
| EXISTING USE | Employment | SITE AREA | 1.00 | PROPOSAL | Housing | PAGE NUMBER | 250 |



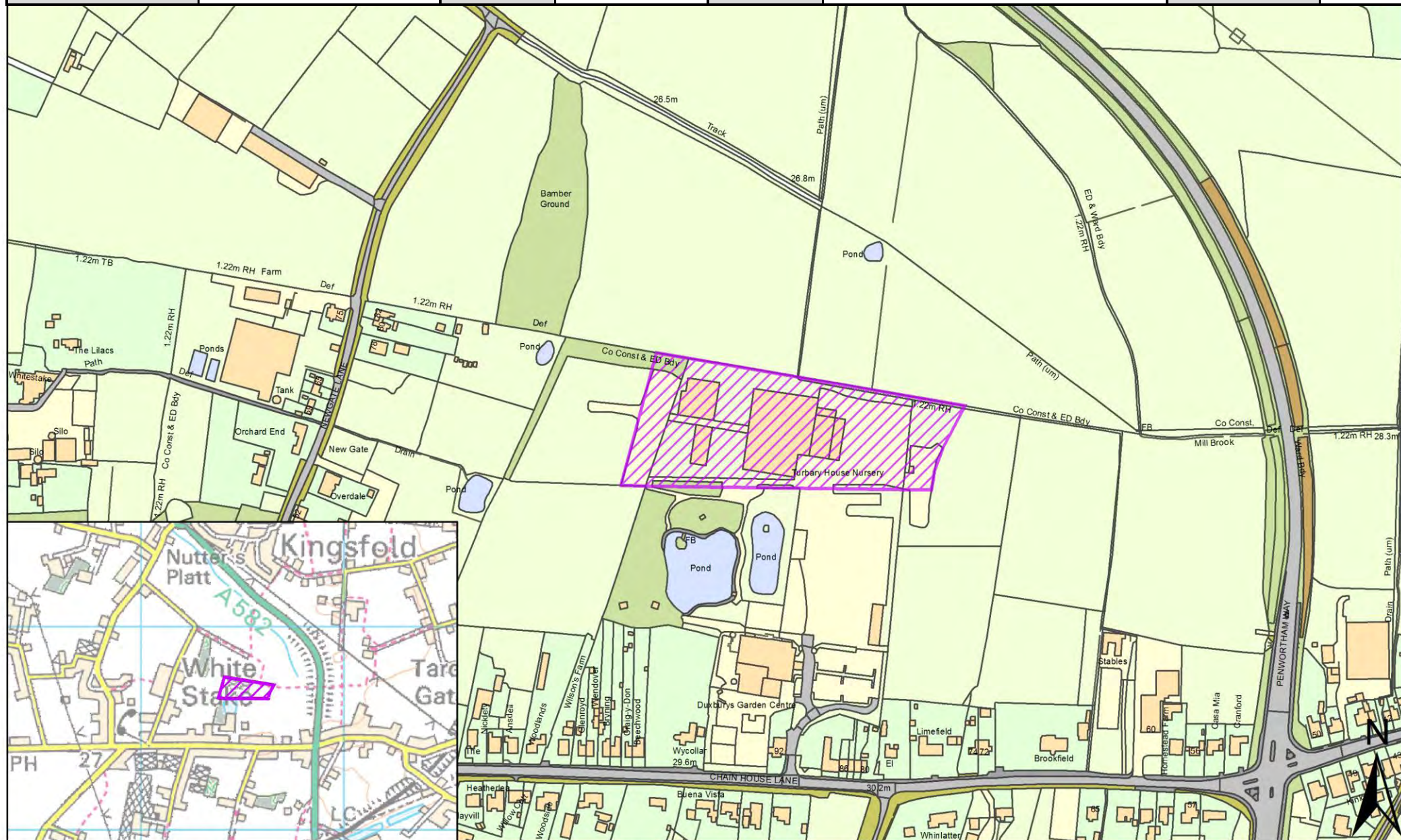
| | | | | | | | |
|------------------|----------------------------------------------------|--------------------------|-------------|----------|--------------|-------------|-----------------------------|
| SHELAA REFERENCE | 19S151 | CALL FOR SITES REFERENCE | CLCFS00535b | DISTRICT | South Ribble | WARD | New Longton and Hutton East |
| ADDRESS | Land South of Long Moss Lane, New Longton, PR4 4XP | | | | | | |
| EXISTING USE | Agriculture | SITE AREA | 1.26 | PROPOSAL | Housing | PAGE NUMBER | 251 |



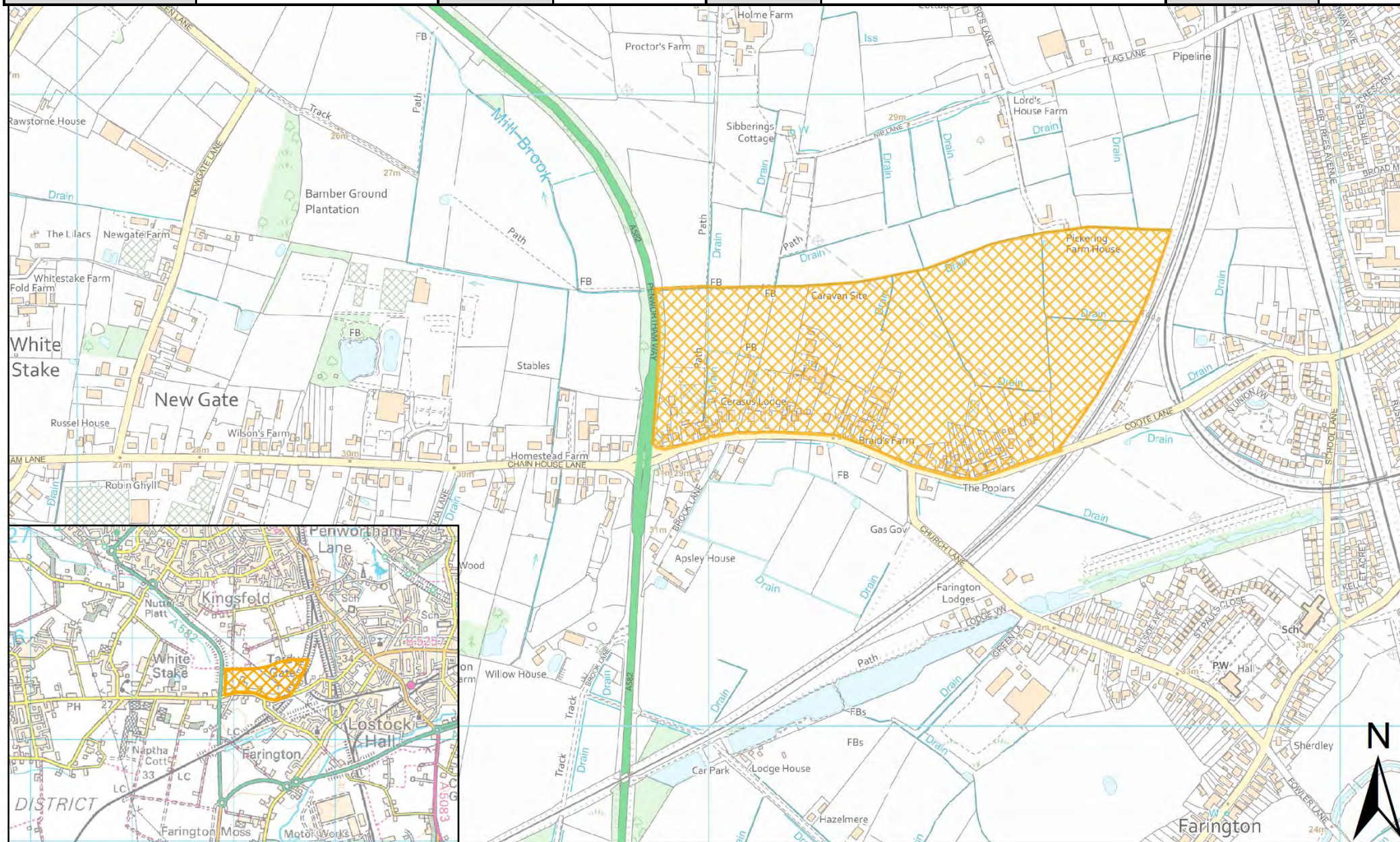
| | | | | | | | |
|------------------|--------------------------------------|--------------------------|-------------|----------|--------------|-------------|-----------------------------|
| SHELAA REFERENCE | 19S152 | CALL FOR SITES REFERENCE | CLCFS00546b | DISTRICT | South Ribble | WARD | New Longton and Hutton East |
| ADDRESS | Chainhouse Lane, Whitestake, PR4 4LB | | | | | | |
| EXISTING USE | Employment | SITE AREA | 4.46 | PROPOSAL | Housing | PAGE NUMBER | 252 |



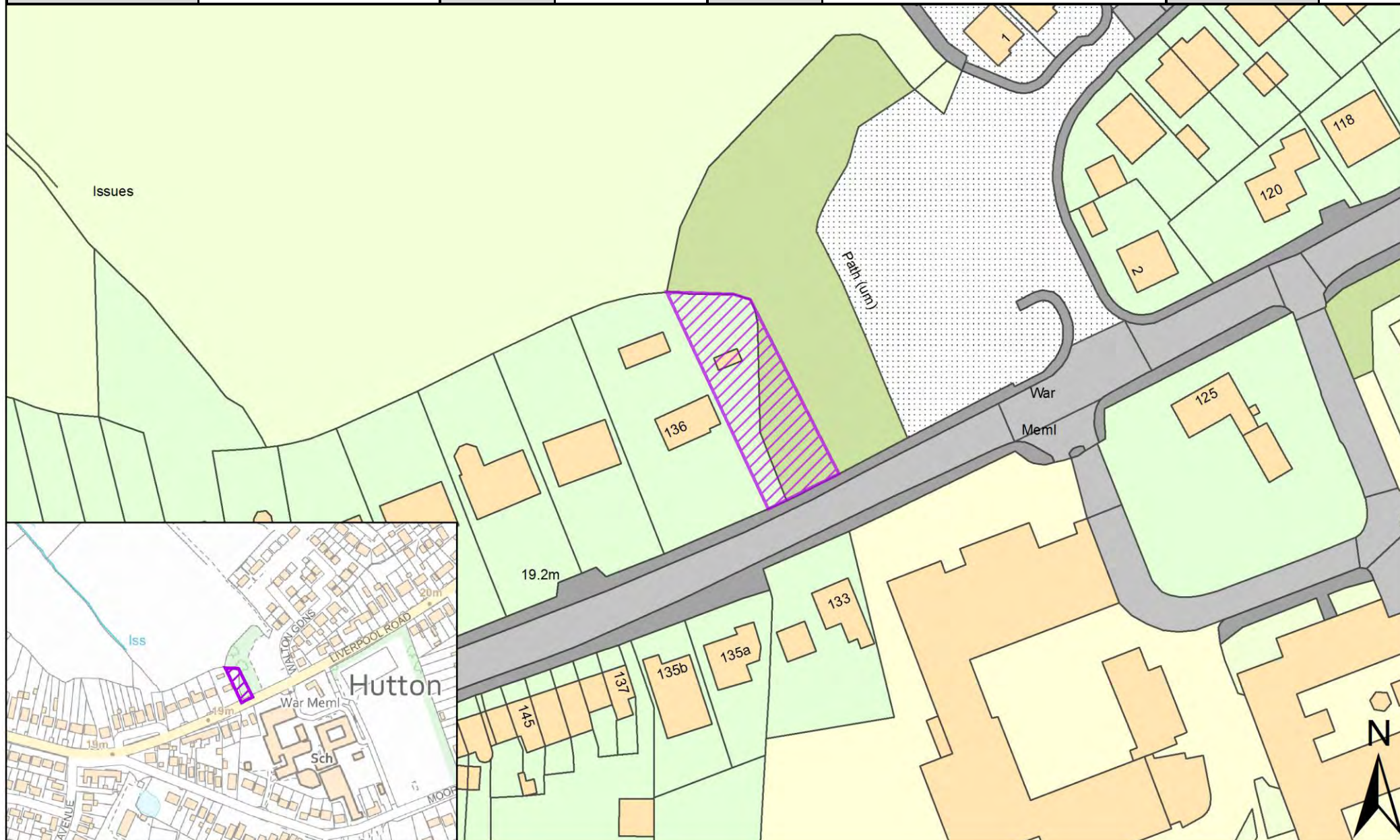
| | | | | | | | |
|------------------|--------------------------------------------------------------|--------------------------|-------------|----------|--------------|-------------|-----------------------------|
| SHELAA REFERENCE | 19S154 | CALL FOR SITES REFERENCE | CLCFS00551b | DISTRICT | South Ribble | WARD | New Longton and Hutton East |
| ADDRESS | Turbary House Nursery, Chain House Lane, Whitestake, PR4 4LB | | | | | | |
| EXISTING USE | Agriculture | SITE AREA | 2.16 | PROPOSAL | Housing | PAGE NUMBER | 253 |



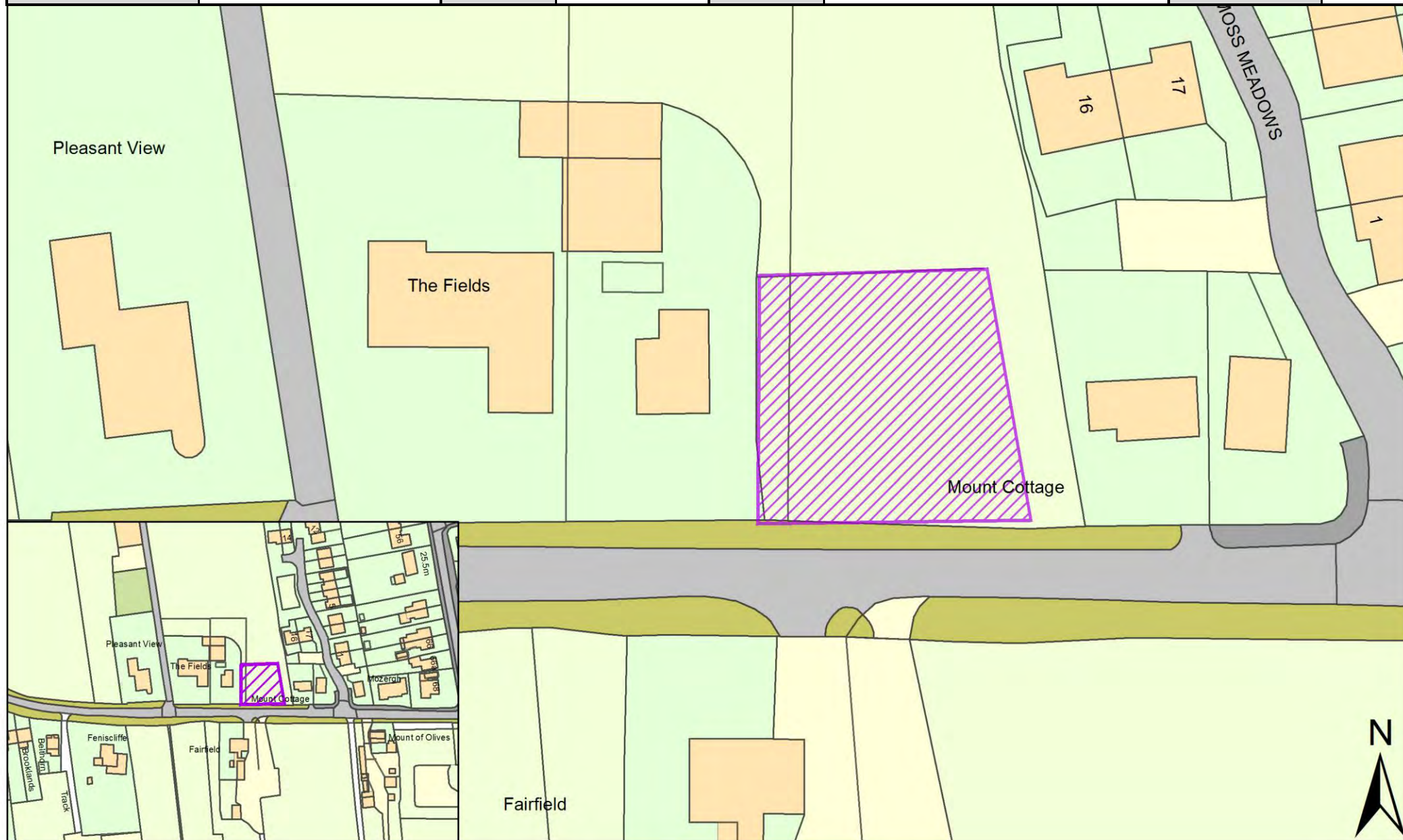
| | | | | | | | |
|------------------|--------------------------------------------------------------------------|--------------------------|----------------|----------|-----------------------------------|-------------|-----------------------------|
| SHELAA REFERENCE | 19S167 | CALL FOR SITES REFERENCE | Not applicable | DISTRICT | South Ribble | WARD | New Longton and Hutton East |
| ADDRESS | Southern Area of the Major Development Site at Pickering's Farm, PR4 4LD | | | | | | |
| EXISTING USE | Vacant | SITE AREA | 21.70 | PROPOSAL | Mixed Use: Housing and Employment | PAGE NUMBER | 254 |



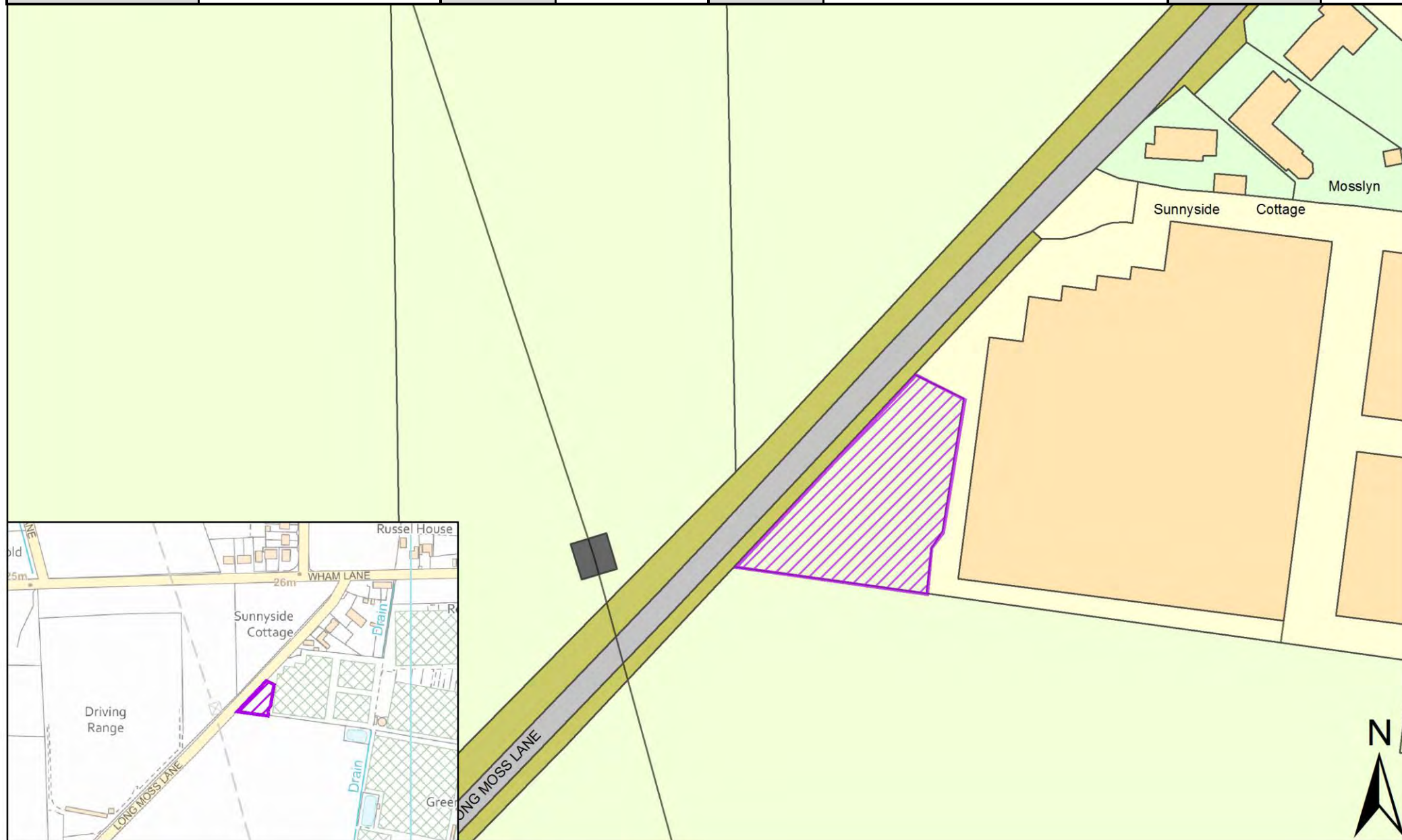
| | | | | | | | |
|------------------|---------------------------------------------------|--------------------------|----------------|----------|--------------|-------------|-----------------------------|
| SHELAA REFERENCE | 19S173 | CALL FOR SITES REFERENCE | Not applicable | DISTRICT | South Ribble | WARD | New Longton and Hutton East |
| ADDRESS | Land Adjacent 136 Liverpool Road, Hutton, PR4 5SL | | | | | | |
| EXISTING USE | Residential | SITE AREA | 0.08 | PROPOSAL | Housing | PAGE NUMBER | 255 |



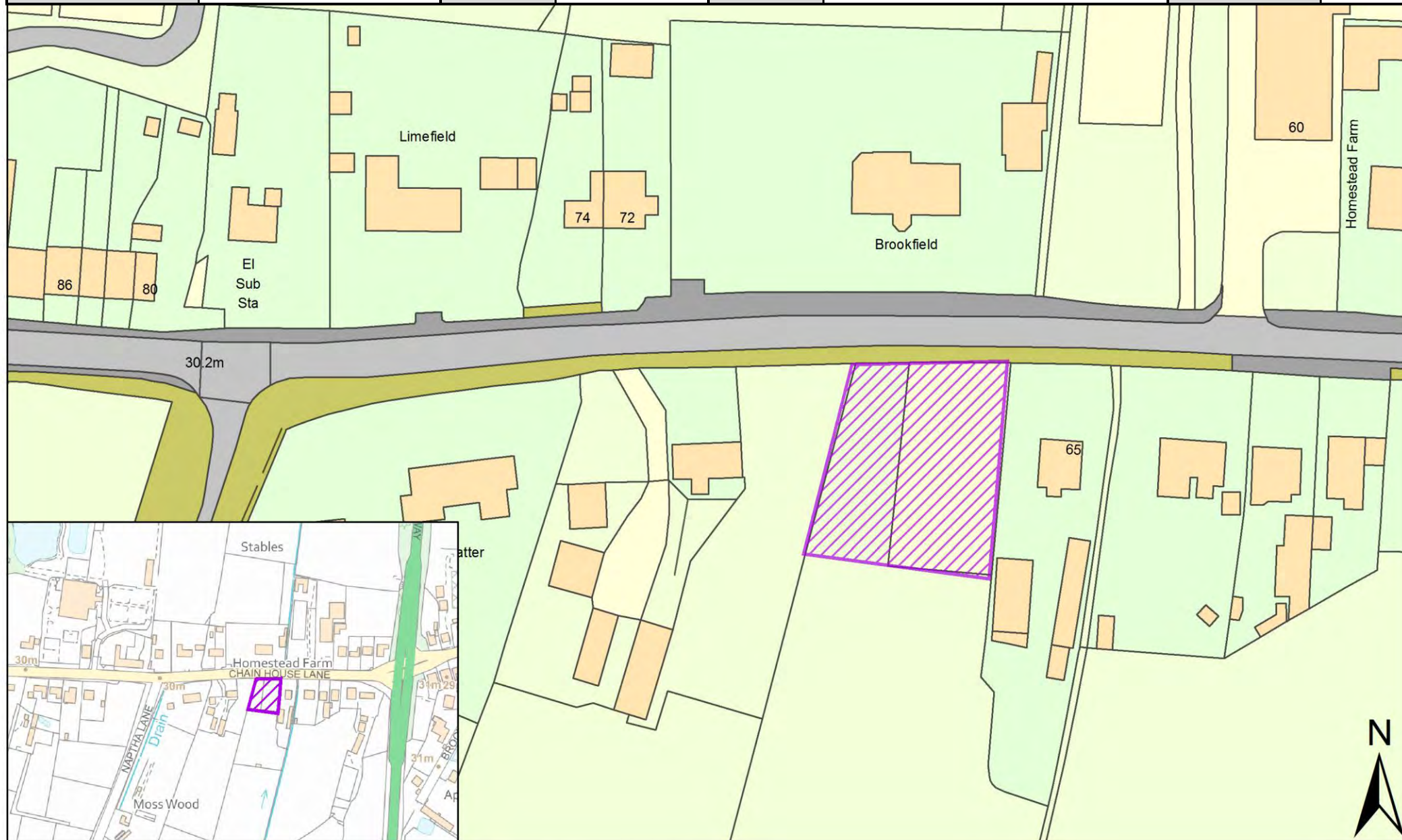
| | | | | | | | |
|------------------|----------------------------------------------------------------|--------------------------|----------------|----------|--------------|-------------|-----------------------------|
| SHELAA REFERENCE | 19S176 | CALL FOR SITES REFERENCE | Not applicable | DISTRICT | South Ribble | WARD | New Longton and Hutton East |
| ADDRESS | Land Adjacent The Fields, Long Moss Lane, New Longton, PR4 4XN | | | | | | |
| EXISTING USE | Vacant | SITE AREA | 0.07 | PROPOSAL | Housing | PAGE NUMBER | 256 |



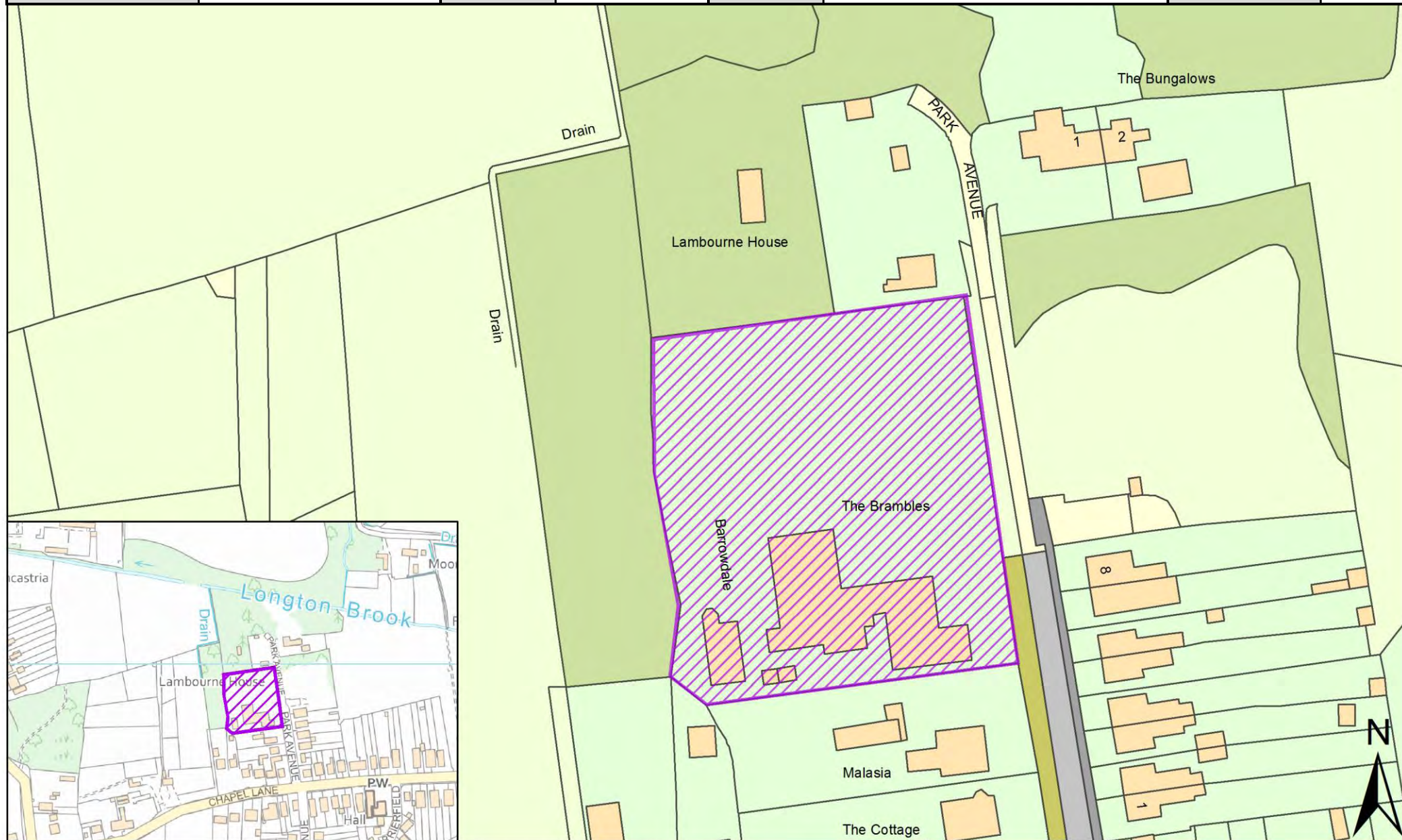
| | | | | | | | |
|------------------|----------------------------------------------|--------------------------|----------------|----------|--------------|------|-----------------------------|
| SHELAA REFERENCE | 19S180 | CALL FOR SITES REFERENCE | Not applicable | DISTRICT | South Ribble | WARD | New Longton and Hutton East |
| ADDRESS | Land at Long Moss Lane, New Longton, PR4 4JT | | | | | | |
| EXISTING USE | Agriculture | SITE AREA | 0.10 | PROPOSAL | Housing | | PAGE NUMBER 257 |



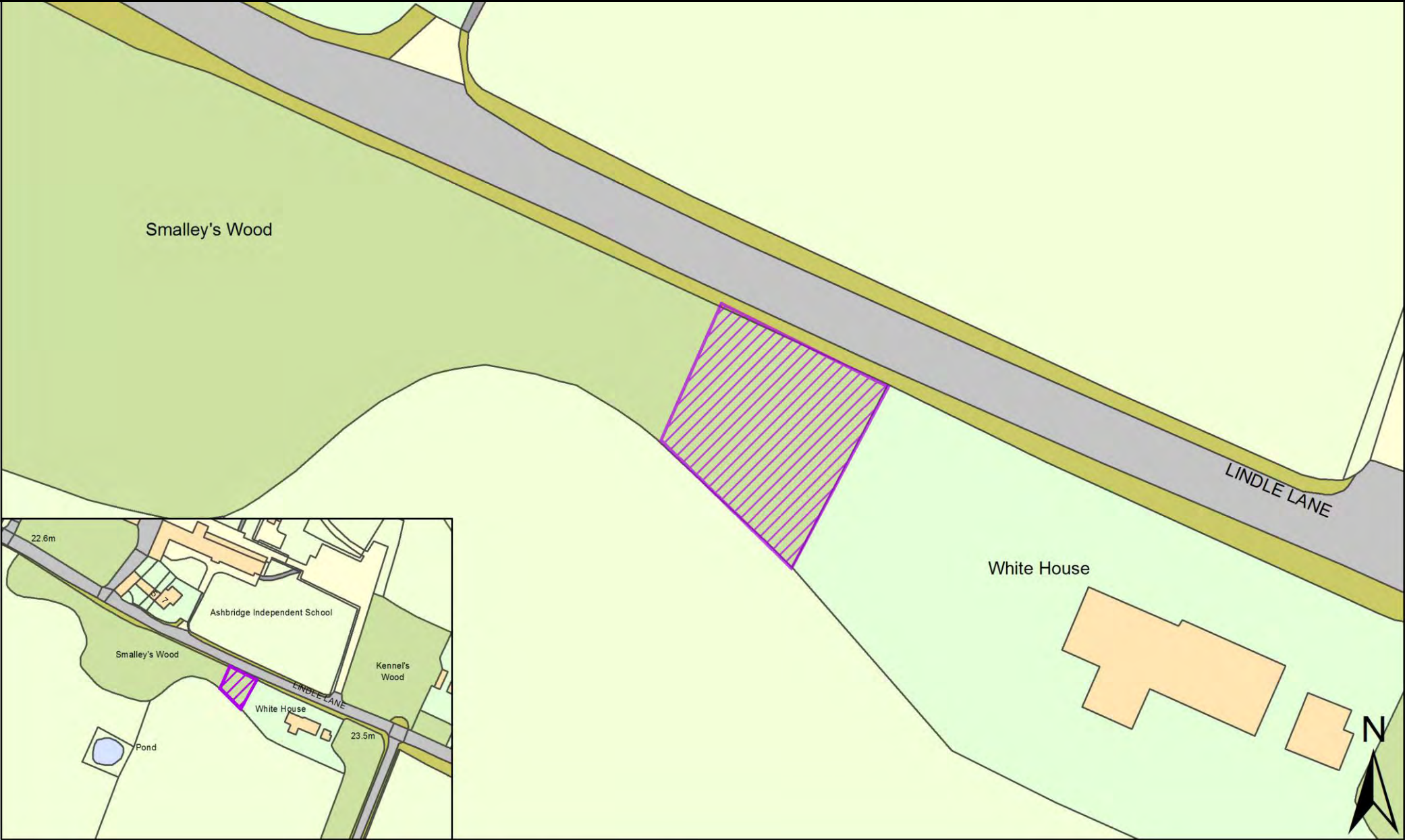
| | | | | | | | |
|------------------|--------------------------------------------------|--------------------------|----------------|----------|--------------|-------------|-----------------------------|
| SHELAA REFERENCE | 19S184 | CALL FOR SITES REFERENCE | Not applicable | DISTRICT | South Ribble | WARD | New Longton and Hutton East |
| ADDRESS | Tavistock, Chain House Lane, Whitestake, PR4 4LD | | | | | | |
| EXISTING USE | Other | SITE AREA | 0.14 | PROPOSAL | Housing | PAGE NUMBER | 258 |



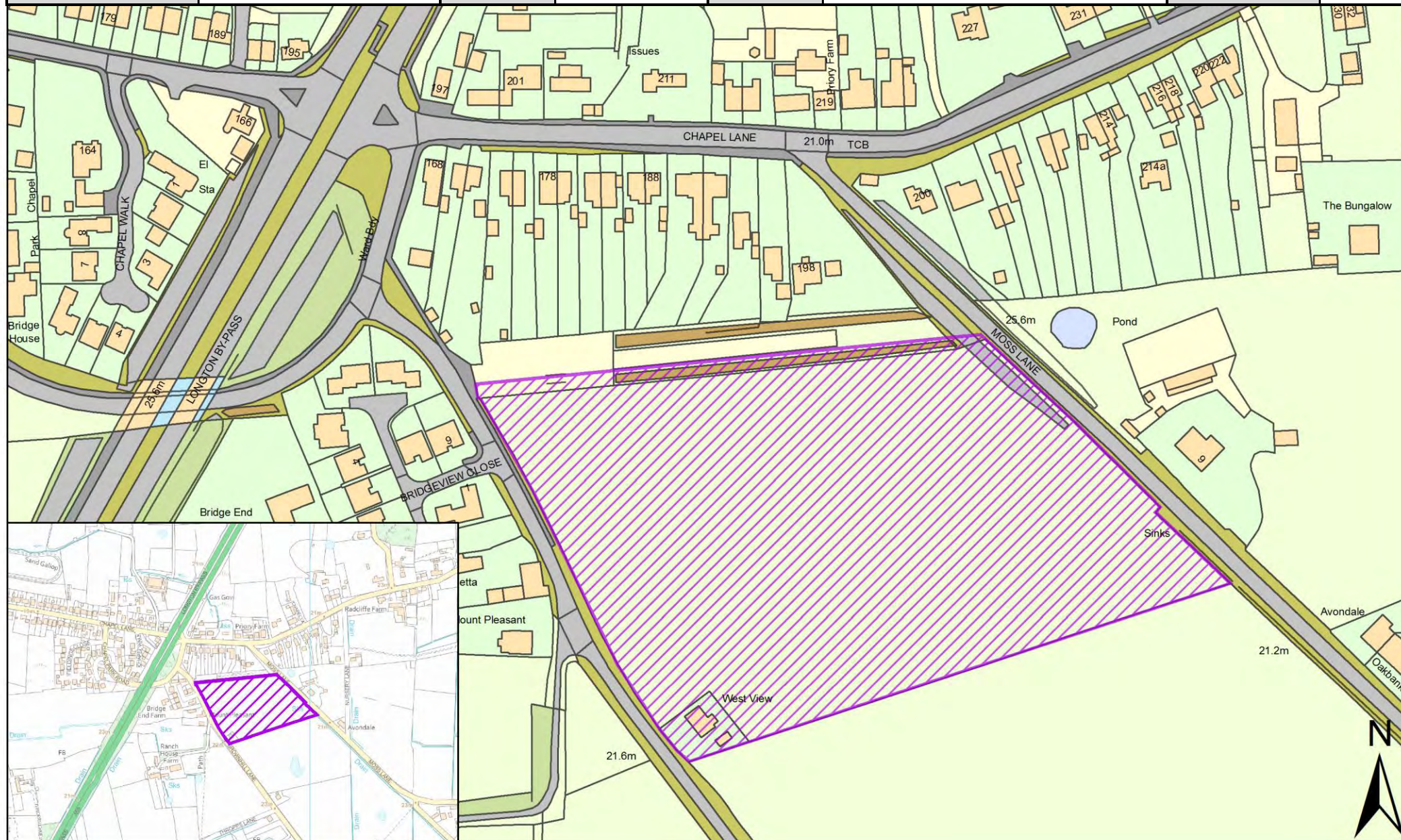
| | | | | | | | |
|------------------|-----------------------------------------------------------|--------------------------|----------------|----------|--------------|-------------|-----------------------------|
| SHELAA REFERENCE | 19S185 | CALL FOR SITES REFERENCE | Not applicable | DISTRICT | South Ribble | WARD | New Longton and Hutton East |
| ADDRESS | The Brambles Rest Home, Park Avenue, New Longton, PR4 4AY | | | | | | |
| EXISTING USE | Residential | SITE AREA | 0.48 | PROPOSAL | Housing | PAGE NUMBER | 259 |



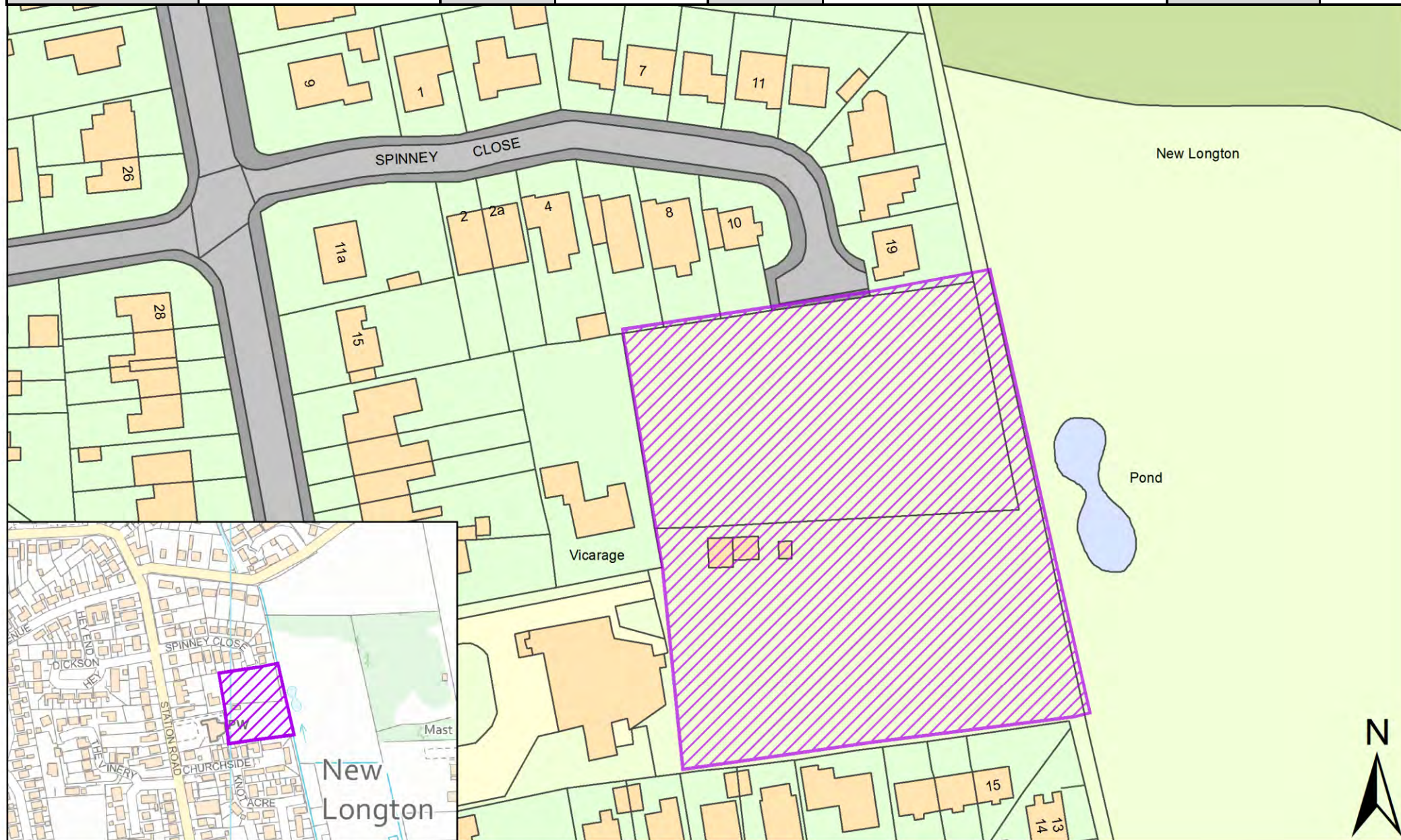
| | | | | | | | |
|------------------|-------------------------------------------|--------------------------|----------------|----------|--------------|-------------|-----------------------------|
| SHELAA REFERENCE | 19S186 | CALL FOR SITES REFERENCE | Not applicable | DISTRICT | South Ribble | WARD | New Longton and Hutton East |
| ADDRESS | White House, Lindle Lane, Hutton, PR4 4AQ | | | | | | |
| EXISTING USE | Vacant | SITE AREA | 0.03 | PROPOSAL | Housing | PAGE NUMBER | 260 |



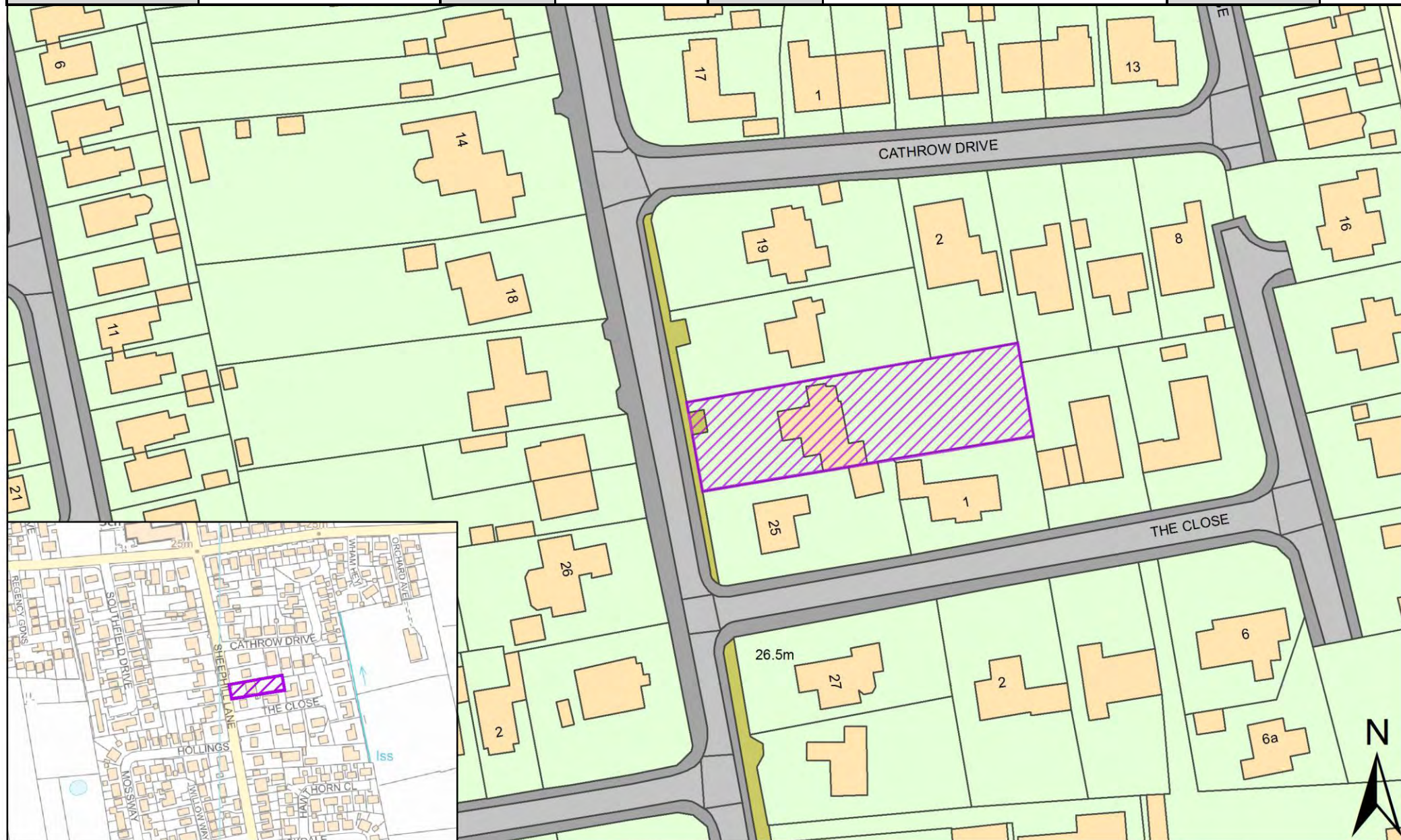
| | | | | | | | |
|------------------|------------------------------------------------|--------------------------|----------------|----------|--------------|-------------|-----------------------------|
| SHELAA REFERENCE | 19S229 | CALL FOR SITES REFERENCE | Not applicable | DISTRICT | South Ribble | WARD | New Longton and Hutton East |
| ADDRESS | Land off Brownhill Lane and Moss Lane, PR4 4SJ | | | | | | |
| EXISTING USE | Vacant | SITE AREA | 2.90 | PROPOSAL | Housing | PAGE NUMBER | 261 |



| | | | | | | | |
|------------------|-------------------------------|--------------------------|----------------|----------|--------------|-------------|-----------------------------|
| SHELAA REFERENCE | 19S230 | CALL FOR SITES REFERENCE | Not applicable | DISTRICT | South Ribble | WARD | New Longton and Hutton East |
| ADDRESS | End of Spinney Close, PR4 4LU | | | | | | |
| EXISTING USE | Vacant | SITE AREA | 0.68 | PROPOSAL | Housing | PAGE NUMBER | 262 |



| | | | | | | | |
|------------------|--------------------------------------------|--------------------------|----------------|----------|--------------|-------------|-----------------------------|
| SHELAA REFERENCE | 19S245 | CALL FOR SITES REFERENCE | Not applicable | DISTRICT | South Ribble | WARD | New Longton and Hutton East |
| ADDRESS | Land to Rear of 23 Sheephill Lane, PR4 4ZH | | | | | | |
| EXISTING USE | Vacant | SITE AREA | 0.12 | PROPOSAL | Housing | PAGE NUMBER | 263 |



Site Plans: Samlesbury and Walton

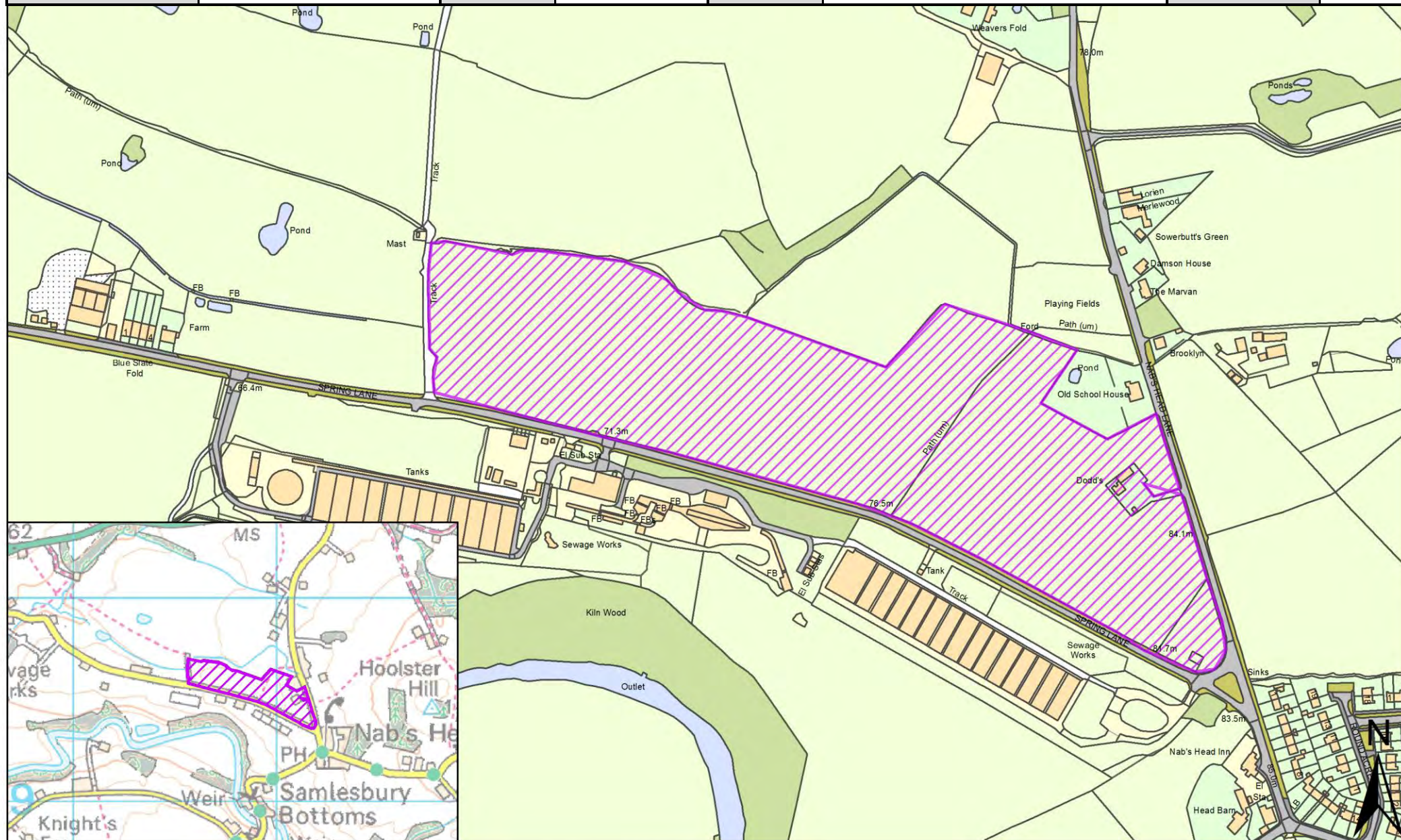
This section includes plans of the following sites.

| Call for Sites Reference | SHELAA Reference | Site Address | District | Ward | Site Area (Hectares) | Existing Use | Proposal |
|--------------------------|------------------|--------------------------------------------------------------------------------------------------------------------|--------------|-----------------------|----------------------|--------------|-----------------------------------|
| CLCFS00011 | 19S003 | JUNCTION OF NABS HEAD LANE AND SPRING LANE, BLUE SLATE FARM, SPRING LANE, SAMLESBURY, PR5 0UX | South Ribble | Samlesbury and Walton | 8.86 | Agriculture | Housing |
| CLCFS00037 | 19S012 | Land at Lower Intacks Farm/Park Lane Farmlands/Limefields, off Preston New Road/Branch Road, Mellor Brook, BB2 7PU | South Ribble | Samlesbury and Walton | 10.61 | Vacant | Mixed Use: Housing and Employment |
| CLCFS00135 | 19S030 | Land Between 149-191 Higher Walton Road, Walton le Dale, Preston, PR5 4JU | South Ribble | Samlesbury and Walton | 2.02 | Agriculture | Housing |
| CLCFS00137 | 19S031 | Land on South Side of Kittlingbourne Brow, Higher Walton, Preston, PR5 4DP | South Ribble | Samlesbury and Walton | 6.78 | Agriculture | Housing |
| CLCFS00146 | 19S034 | Land at Rear of 191-229 Higher Walton Road, Walton Le Dale, Preston, PR5 4HS | South Ribble | Samlesbury and Walton | 4.53 | Agriculture | Mixed Use: Housing and Employment |
| CLCFS00155 | 19S036 | Land North of Kittlingbourne Brow, Higher Walton, Preston, PR5 4DQ | South Ribble | Samlesbury and Walton | 5.47 | Agriculture | Housing |
| CLCFS00171 | 19S047 | Land West of Shuttling Fields Lane, Hoghton, Preston, PR5 0LH | South Ribble | Samlesbury and Walton | 1.10 | Agriculture | Housing |
| CLCFS00184 | 19S050 | Land South of Higher Walton Road, Walton-le-Dale, Preston, PR5 4HS | South Ribble | Samlesbury and Walton | 0.29 | Agriculture | Housing |
| CLCFS00245 | 19S070 | Land off Victoria Road, Walton-le-Dale, PR5 4AU | South Ribble | Samlesbury and Walton | 6.92 | Agriculture | Housing |

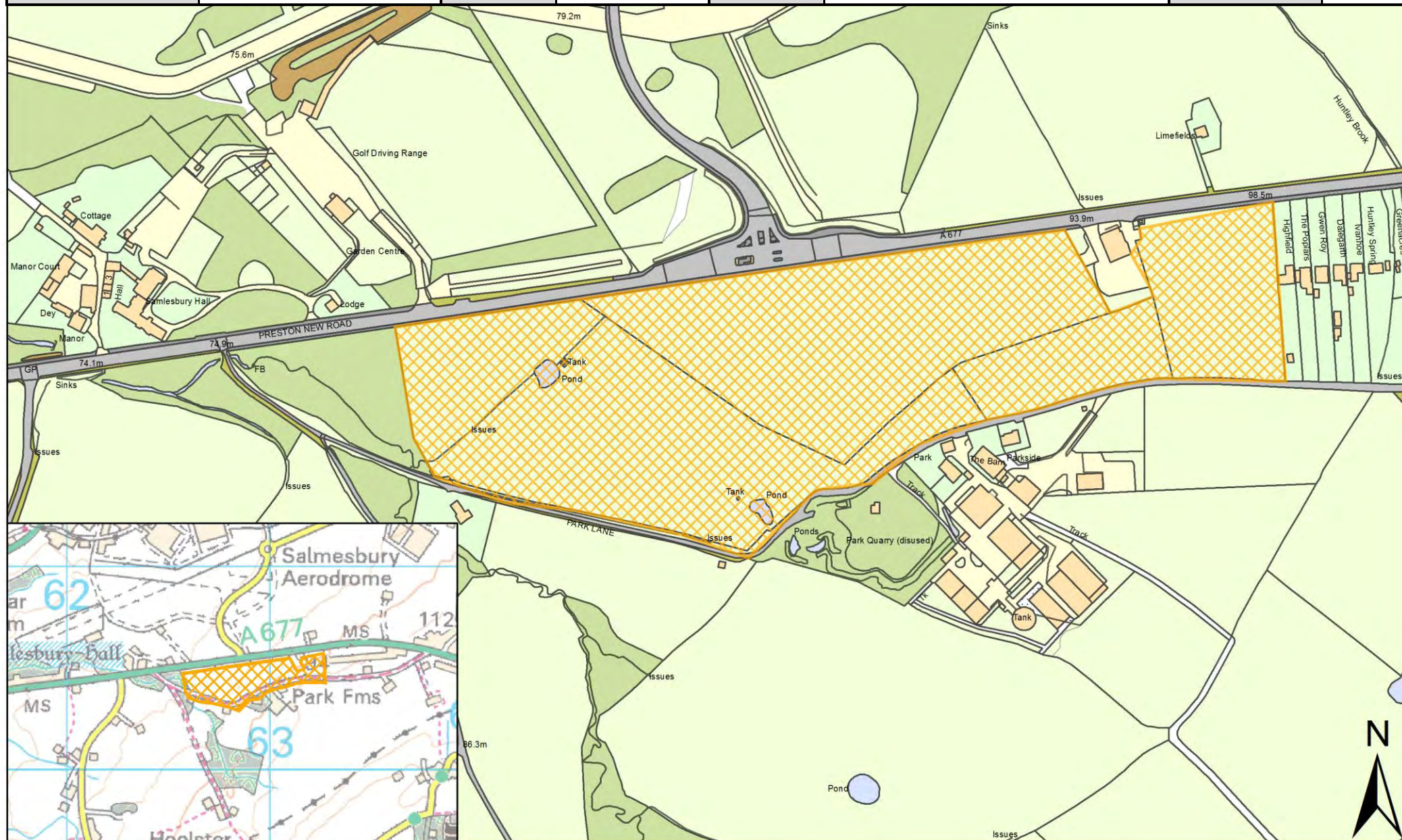
| Call for Sites Reference | SHELAA Reference | Site Address | District | Ward | Site Area (Hectares) | Existing Use | Proposal |
|--------------------------|------------------|------------------------------------------------------------------------|--------------|-----------------------|----------------------|--------------|-----------------------------------|
| CLCFS00265 | 19S073 | Hoghton Lane, Higher Walton, Preston, PR5 4ED | South Ribble | Samlesbury and Walton | 5.09 | Agriculture | Housing |
| CLCFS00380 | 19S105 | Land off Higher Walton Road, Walton le Dale, PR5 4HD | South Ribble | Samlesbury and Walton | 6.91 | Other | Housing |
| CLCFS00383 | 19S107 | Cuerdale Enterprise Corridor, Cuerdale Lane, Preston, PR5 0UY | South Ribble | Samlesbury and Walton | 128.16 | Agriculture | Mixed Use: Housing and Employment |
| CLCFS00406 | 19S117 | Land North of Gregson Lane and East of Charles Crescent, PR5 0LE | South Ribble | Samlesbury and Walton | 0.97 | Agriculture | Housing |
| CLCFS00434b | 19S123 | 10 Knot Lane, Walton-Le-Dale, PR5 4BQ | South Ribble | Samlesbury and Walton | 0.24 | Residential | Housing |
| CLCFS00476b | 19S134 | Lands Either side of 172 Higher Walton Road, PR54HR | South Ribble | Samlesbury and Walton | 0.66 | Agriculture | Housing |
| CLCFS00492b | 19S142 | Land to South of Kittlingborne Brow, Higher Walton, Preston, PR5 4DP | South Ribble | Samlesbury and Walton | 8.47 | Agriculture | Housing |
| CLCFS00502b | 19S143 | Walton Lodge Farm, Cuerdale Lane, Walton-le-Dale, PRESTON, PR5 4BJ | South Ribble | Samlesbury and Walton | 25.03 | Agriculture | Housing |
| CLCFS00515b | 19S148 | Land Immediately West of Higher Walton, Preston, PR5 4HB | South Ribble | Samlesbury and Walton | 38.64 | Agriculture | Housing |
| <i>Not applicable</i> | 19S187 | Prospect Hill Training Centre, Old Brown Lane, Walton Le Dale, PR5 6ZA | South Ribble | Samlesbury and Walton | 0.29 | Employment | Employment |
| <i>Not applicable</i> | 19S195 | St Leonard's Vicarage Church Brow, PR5 4BH | South Ribble | Samlesbury and Walton | 0.64 | Other | Housing |
| <i>Not applicable</i> | 19S209 | Bannister Hall Farm, Bannister Hall Lane, PR5 4DZ | South Ribble | Samlesbury and Walton | 0.72 | Agriculture | Housing |
| <i>Not applicable</i> | 19S231 | Stanley Mount, Gib Lane, PR5 0RS | South Ribble | Samlesbury and Walton | 0.40 | Vacant | Housing |
| <i>Not applicable</i> | 19S232 | Land at Branch Road, Mellor Brook, BB2 7NY | South Ribble | Samlesbury and Walton | 3.48 | Vacant | Housing |

| Call for Sites Reference | SHELAA Reference | Site Address | District | Ward | Site Area (Hectares) | Existing Use | Proposal |
|--------------------------|------------------|-------------------------------------------------------|--------------|-----------------------|----------------------|--------------|----------|
| <i>Not applicable</i> | 19S233 | Bannister Hall Works, PR5 4DZ | South Ribble | Samlesbury and Walton | 2.21 | Vacant | Housing |
| <i>Not applicable</i> | 19S234 | Darwenside Nursery, PR5 4HT | South Ribble | Samlesbury and Walton | 0.60 | Other | Housing |
| <i>Not applicable</i> | 19S235 | Hoghton Cottage, Preston New Road, PR5 0UP | South Ribble | Samlesbury and Walton | 1.26 | Vacant | Housing |
| <i>Not applicable</i> | 19S236 | Opposite the Halfway House, Preston New Road, PR5 0TY | South Ribble | Samlesbury and Walton | 0.60 | Vacant | Housing |
| <i>Not applicable</i> | 19S237 | Rear of Halfway House, Preston New Road, PR5 0TY | South Ribble | Samlesbury and Walton | 1.21 | Vacant | Housing |

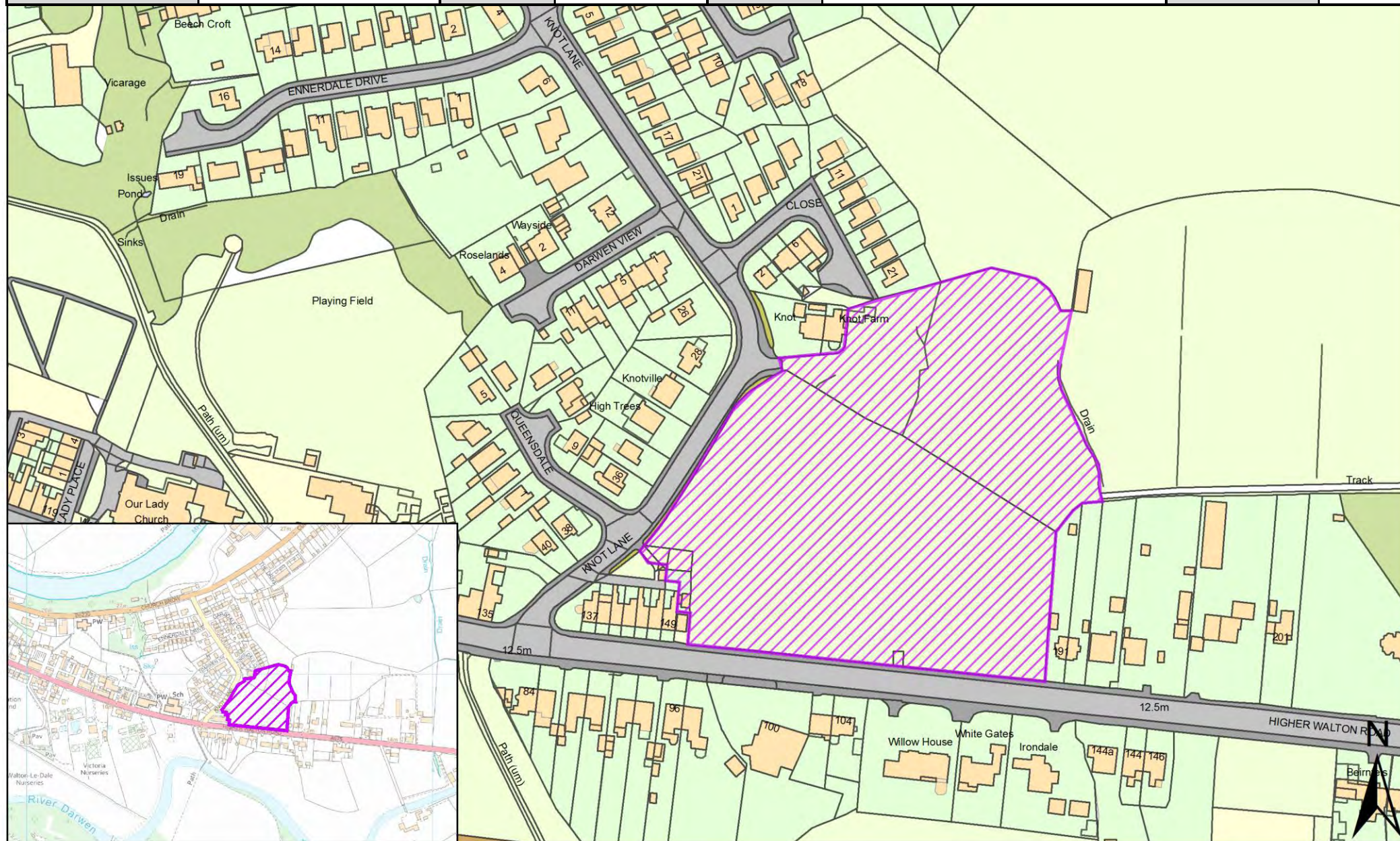
| | | | | | | | | |
|------------------|-----------------------------------------------------------------------------------------------|--------------------------|------------|----------|--------------|------|-----------------------|-----|
| SHELAA REFERENCE | 19S003 | CALL FOR SITES REFERENCE | CLCFS00011 | DISTRICT | South Ribble | WARD | Samlesbury and Walton | |
| ADDRESS | JUNCTION OF NABS HEAD LANE AND SPRING LANE, BLUE SLATE FARM, SPRING LANE, SAMLESBURY, PR5 0UX | | | | | | | |
| EXISTING USE | Agriculture | SITE AREA | 8.86 | PROPOSAL | Housing | | PAGE NUMBER | 267 |



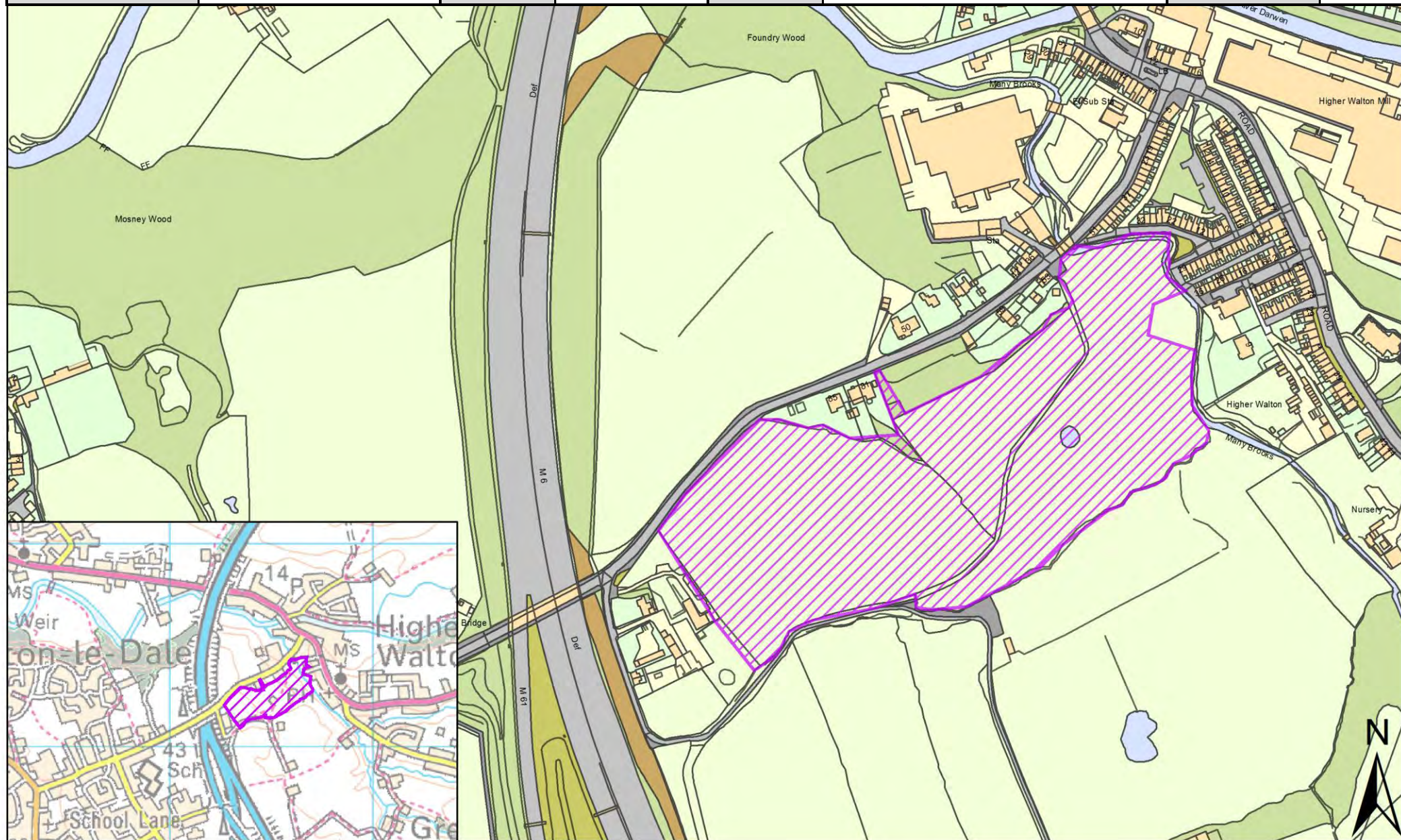
| | | | | | | | |
|------------------|--------------------------------------------------------------------------------------------------------------------|--------------------------|------------|----------|-----------------------------------|-------------|-----------------------|
| SHELAA REFERENCE | 19S012 | CALL FOR SITES REFERENCE | CLCFS00037 | DISTRICT | South Ribble | WARD | Samlesbury and Walton |
| ADDRESS | Land at Lower Intacks Farm/Park Lane Farmlands/Limefields, off Preston New Road/Branch Road, Mellor Brook, BB2 7PU | | | | | | |
| EXISTING USE | Vacant | SITE AREA | 10.61 | PROPOSAL | Mixed Use: Housing and Employment | PAGE NUMBER | 268 |



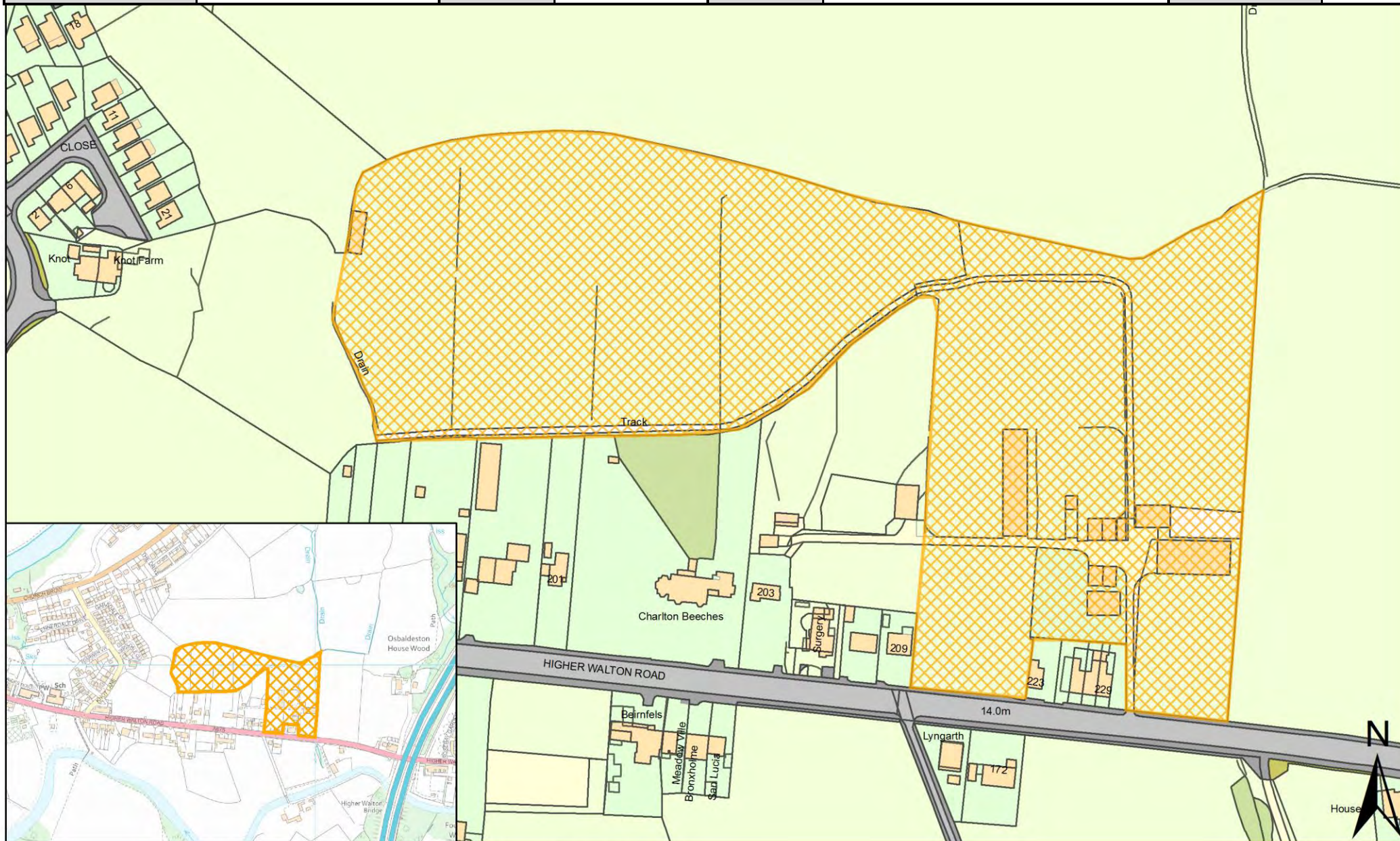
| | | | | | | | |
|------------------|---------------------------------------------------------------------------|--------------------------|------------|----------|--------------|-------------|-----------------------|
| SHELAA REFERENCE | 19S030 | CALL FOR SITES REFERENCE | CLCFS00135 | DISTRICT | South Ribble | WARD | Samlesbury and Walton |
| ADDRESS | Land Between 149-191 Higher Walton Road, Walton le Dale, Preston, PR5 4JU | | | | | | |
| EXISTING USE | Agriculture | SITE AREA | 2.02 | PROPOSAL | Housing | PAGE NUMBER | 269 |



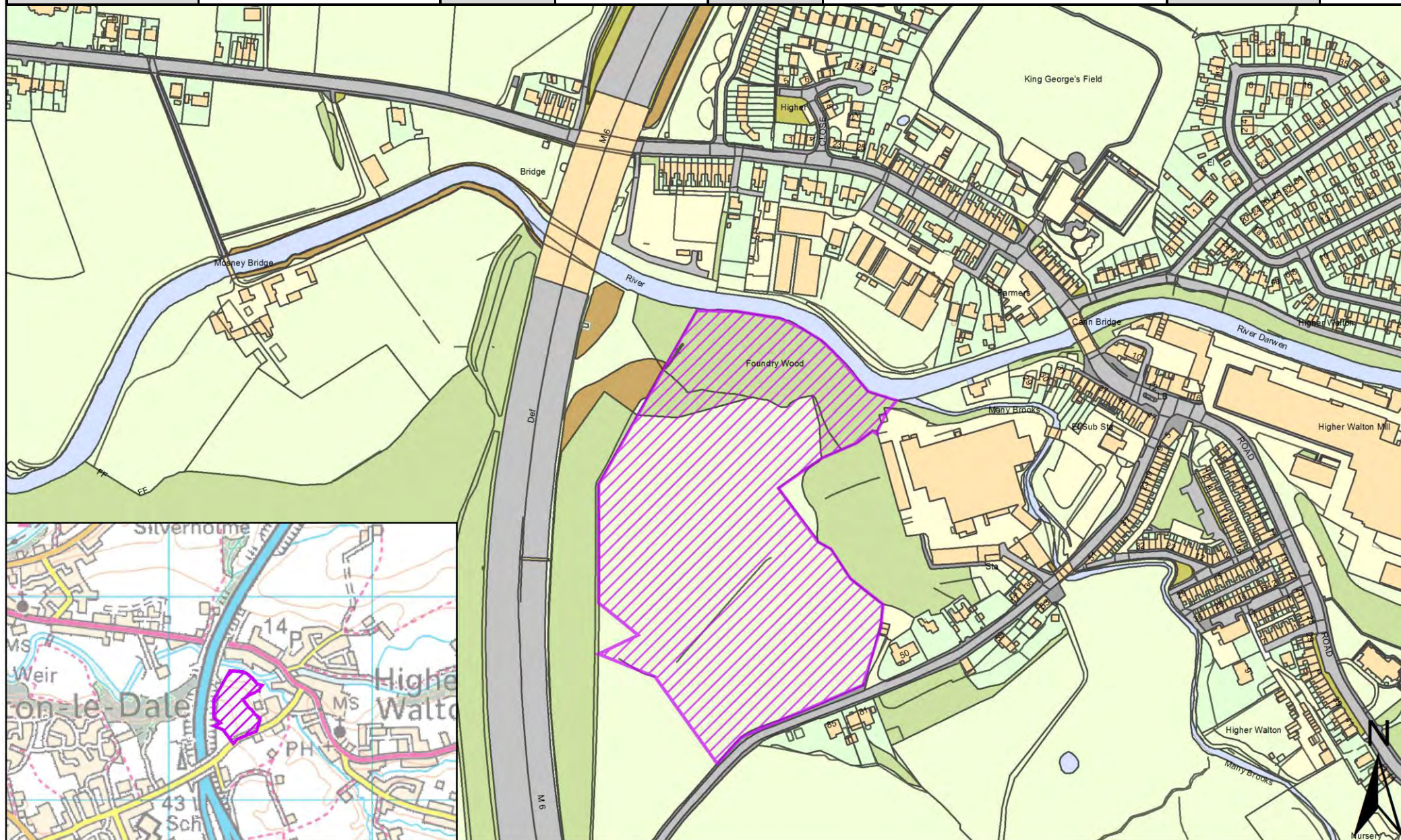
| | | | | | | | |
|------------------|----------------------------------------------------------------------------|--------------------------|------------|----------|--------------|-------------|-----------------------|
| SHELAA REFERENCE | 19S031 | CALL FOR SITES REFERENCE | CLCFS00137 | DISTRICT | South Ribble | WARD | Samlesbury and Walton |
| ADDRESS | Land on South Side of Kittlingbourne Brow, Higher Walton, Preston, PR5 4DP | | | | | | |
| EXISTING USE | Agriculture | SITE AREA | 6.78 | PROPOSAL | Housing | PAGE NUMBER | 270 |



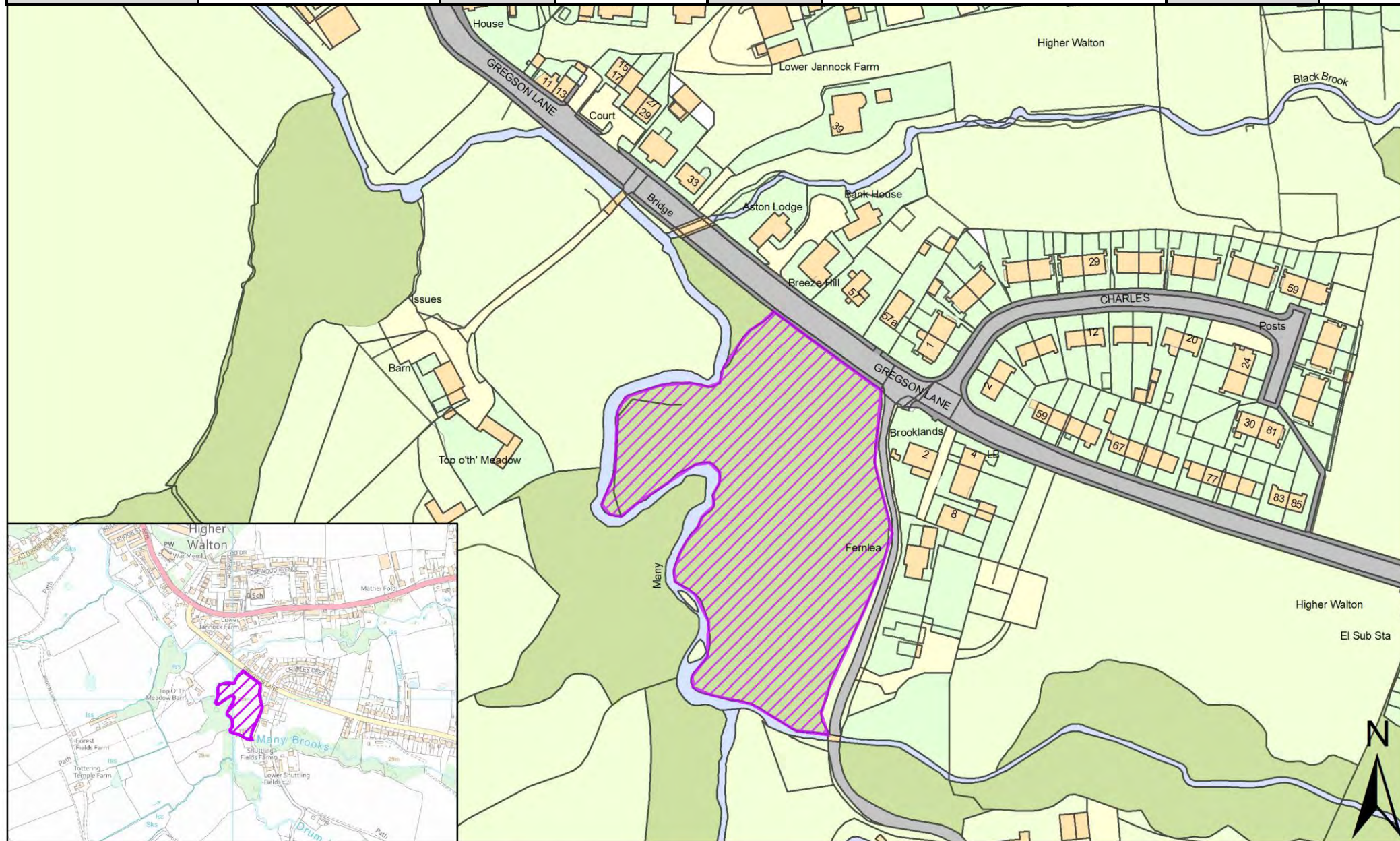
| | | | | | | | |
|------------------|------------------------------------------------------------------------------|--------------------------|------------|----------|-----------------------------------|-------------|-----------------------|
| SHELAA REFERENCE | 19S034 | CALL FOR SITES REFERENCE | CLCFS00146 | DISTRICT | South Ribble | WARD | Samlesbury and Walton |
| ADDRESS | Land at Rear of 191-229 Higher Walton Road, Walton Le Dale, Preston, PR5 4HS | | | | | | |
| EXISTING USE | Agriculture | SITE AREA | 4.53 | PROPOSAL | Mixed Use: Housing and Employment | PAGE NUMBER | 271 |



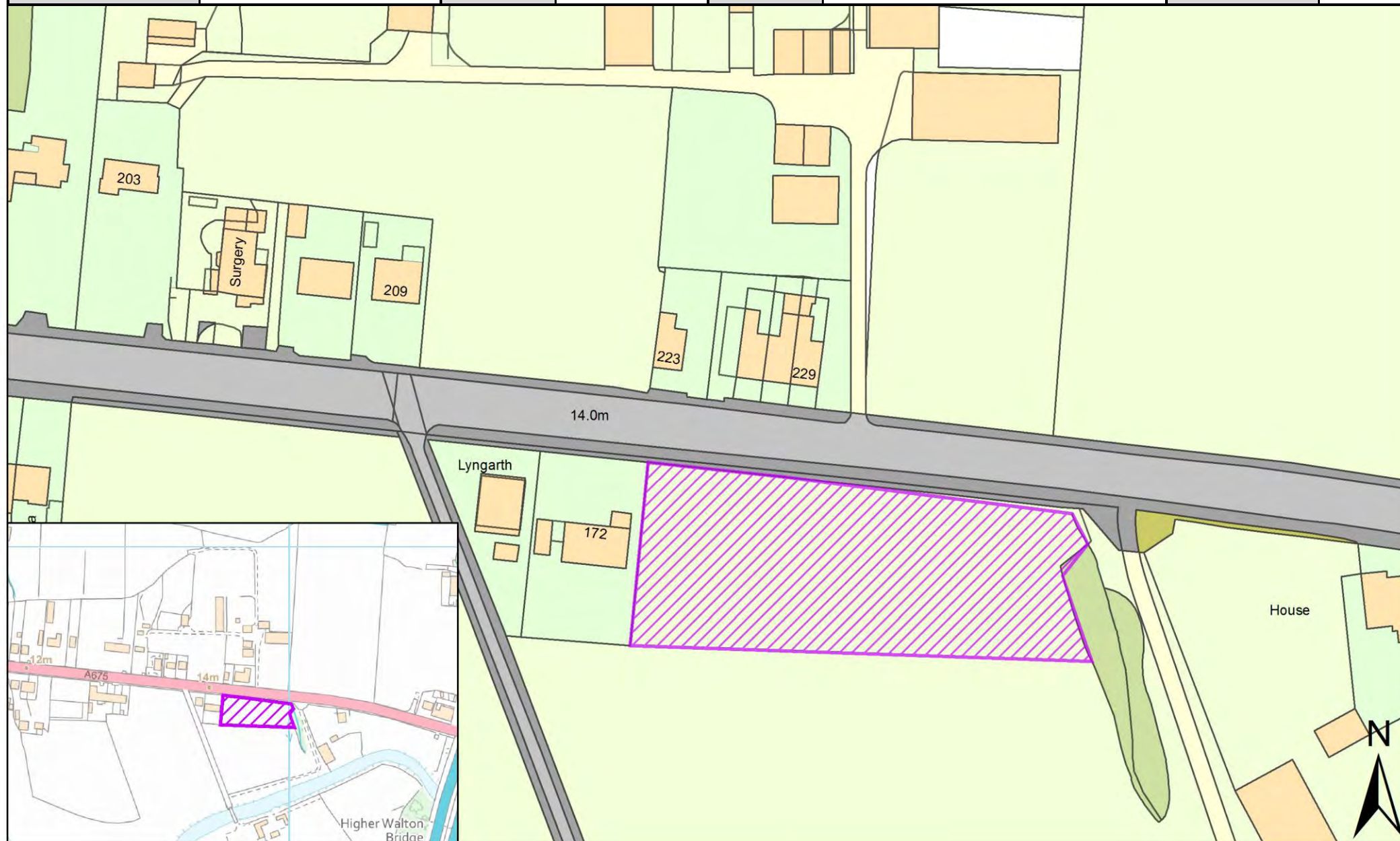
| | | | | | | | |
|------------------|--------------------------------------------------------------------|--------------------------|------------|----------|--------------|-------------|-----------------------|
| SHELAA REFERENCE | 19S036 | CALL FOR SITES REFERENCE | CLCFS00155 | DISTRICT | South Ribble | WARD | Samlesbury and Walton |
| ADDRESS | Land North of Kittlingbourne Brow, Higher Walton, Preston, PR5 4DQ | | | | | | |
| EXISTING USE | Agriculture | SITE AREA | 5.47 | PROPOSAL | Housing | PAGE NUMBER | 272 |



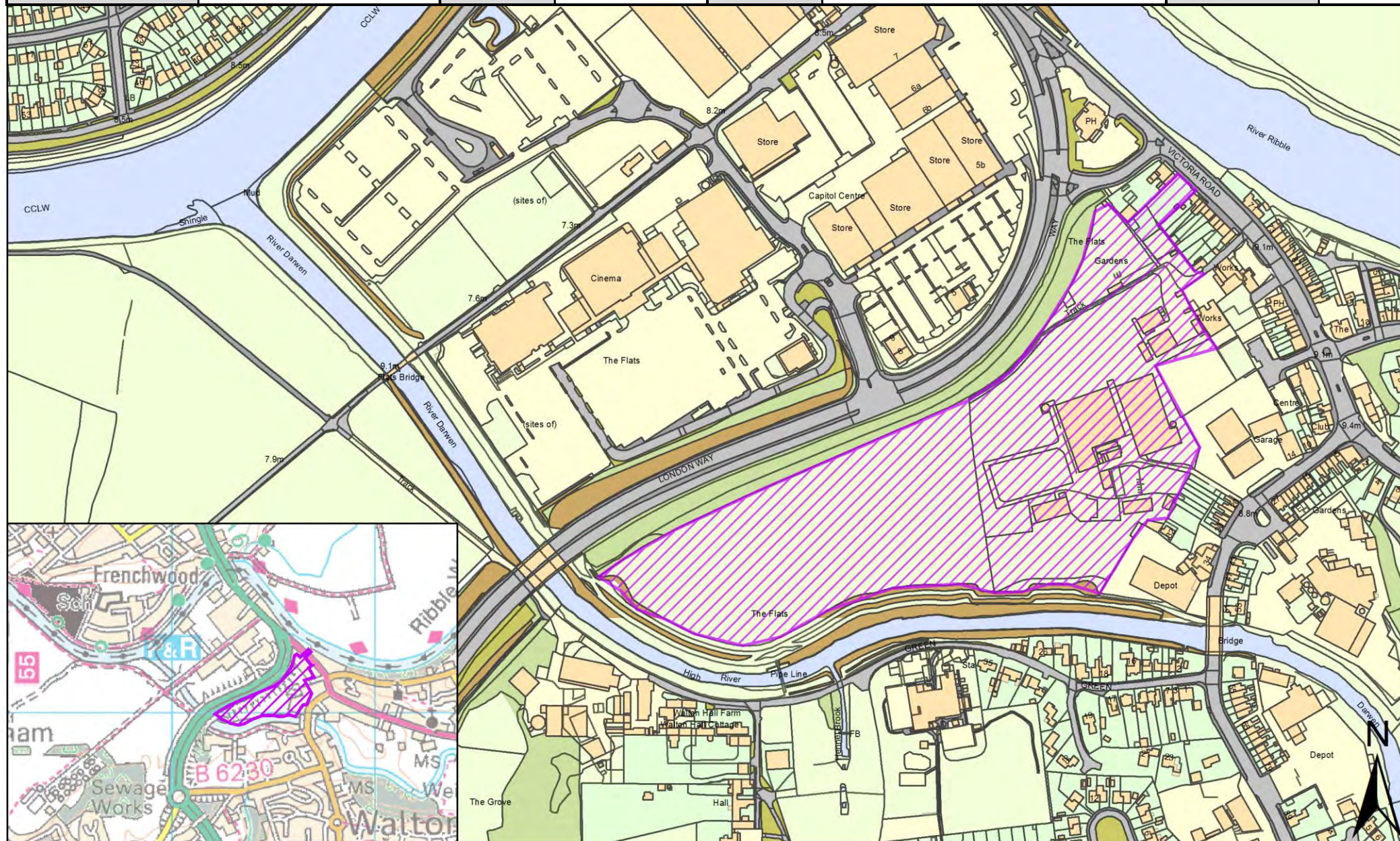
| | | | | | | | |
|------------------|---------------------------------------------------------------|--------------------------|------------|----------|--------------|-------------|-----------------------|
| SHELAA REFERENCE | 19S047 | CALL FOR SITES REFERENCE | CLCFS00171 | DISTRICT | South Ribble | WARD | Samlesbury and Walton |
| ADDRESS | Land West of Shuttling Fields Lane, Hoghton, Preston, PR5 0LH | | | | | | |
| EXISTING USE | Agriculture | SITE AREA | 1.10 | PROPOSAL | Housing | PAGE NUMBER | 273 |



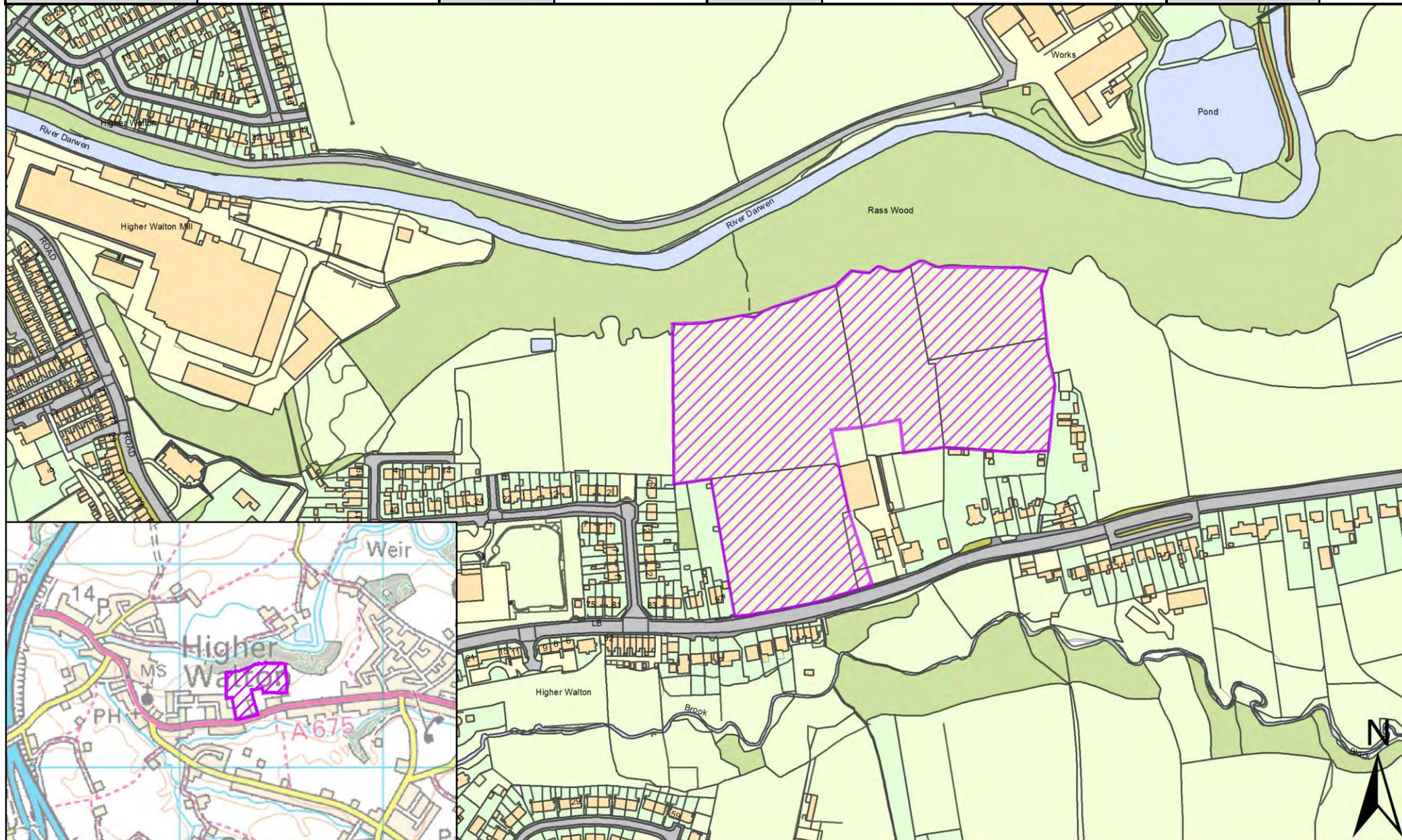
| | | | | | | | |
|------------------|--------------------------------------------------------------------|--------------------------|------------|----------|--------------|-------------|-----------------------|
| SHELAA REFERENCE | 19S050 | CALL FOR SITES REFERENCE | CLCFS00184 | DISTRICT | South Ribble | WARD | Samlesbury and Walton |
| ADDRESS | Land South of Higher Walton Road, Walton-le-Dale, Preston, PR5 4HS | | | | | | |
| EXISTING USE | Agriculture | SITE AREA | 0.29 | PROPOSAL | Housing | PAGE NUMBER | 274 |



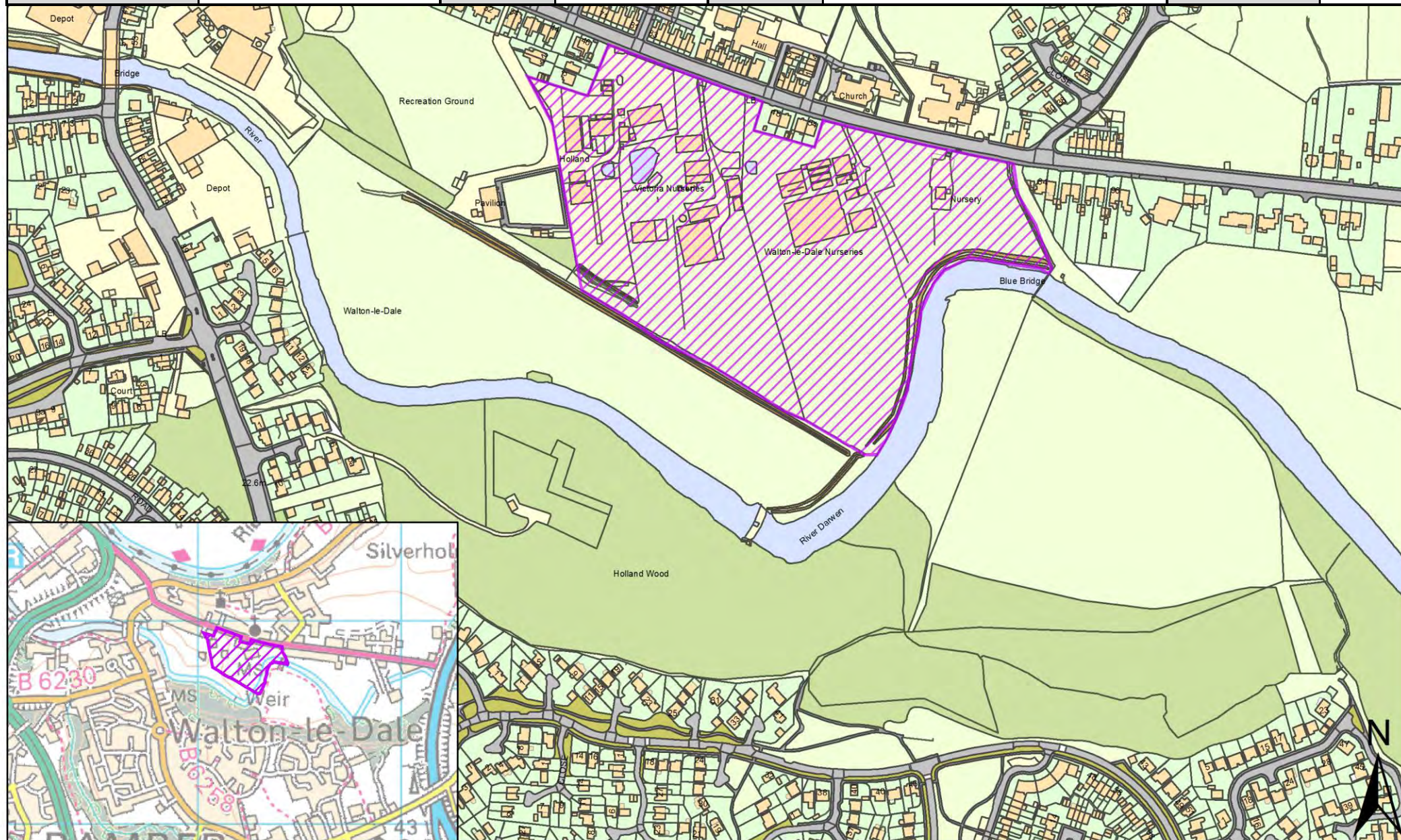
| | | | | | | | |
|------------------|-------------------------------------------------|--------------------------|------------|----------|--------------|-------------|-----------------------|
| SHELAA REFERENCE | 19S070 | CALL FOR SITES REFERENCE | CLCFS00245 | DISTRICT | South Ribble | WARD | Samlesbury and Walton |
| ADDRESS | Land off Victoria Road, Walton-le-Dale, PR5 4AU | | | | | | |
| EXISTING USE | Agriculture | SITE AREA | 6.92 | PROPOSAL | Housing | PAGE NUMBER | 275 |



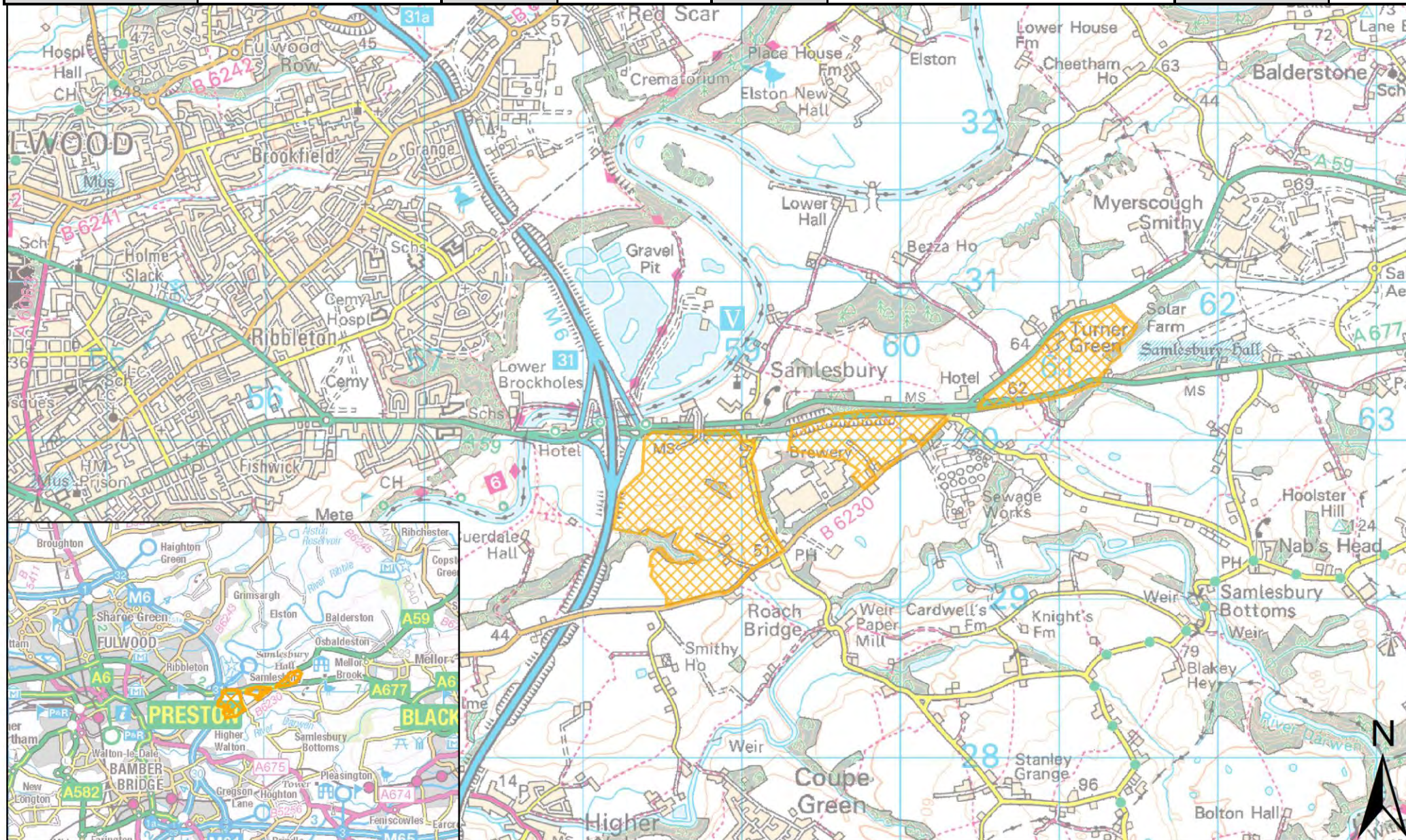
| | | | | | | | |
|------------------|-----------------------------------------------|--------------------------|------------|----------|--------------|-------------|-----------------------|
| SHELAA REFERENCE | 19S073 | CALL FOR SITES REFERENCE | CLCFS00265 | DISTRICT | South Ribble | WARD | Samlesbury and Walton |
| ADDRESS | Hoghton Lane, Higher Walton, Preston, PR5 4ED | | | | | | |
| EXISTING USE | Agriculture | SITE AREA | 5.09 | PROPOSAL | Housing | PAGE NUMBER | 276 |



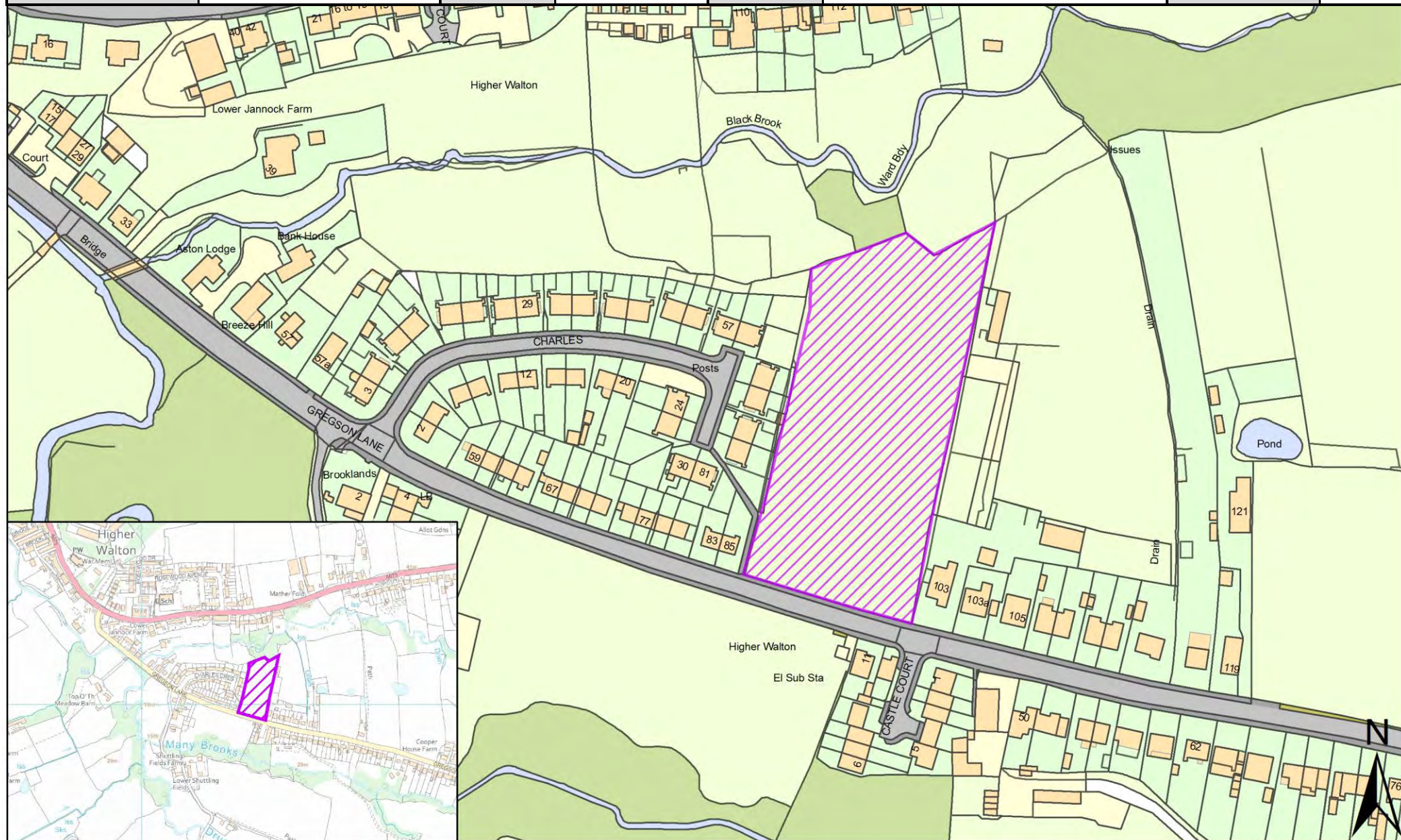
| | | | | | | | |
|------------------|------------------------------------------------------|--------------------------|------------|----------|--------------|-------------|-----------------------|
| SHELAA REFERENCE | 19S105 | CALL FOR SITES REFERENCE | CLCFS00380 | DISTRICT | South Ribble | WARD | Samlesbury and Walton |
| ADDRESS | Land off Higher Walton Road, Walton le Dale, PR5 4HD | | | | | | |
| EXISTING USE | Other | SITE AREA | 6.91 | PROPOSAL | Housing | PAGE NUMBER | 277 |



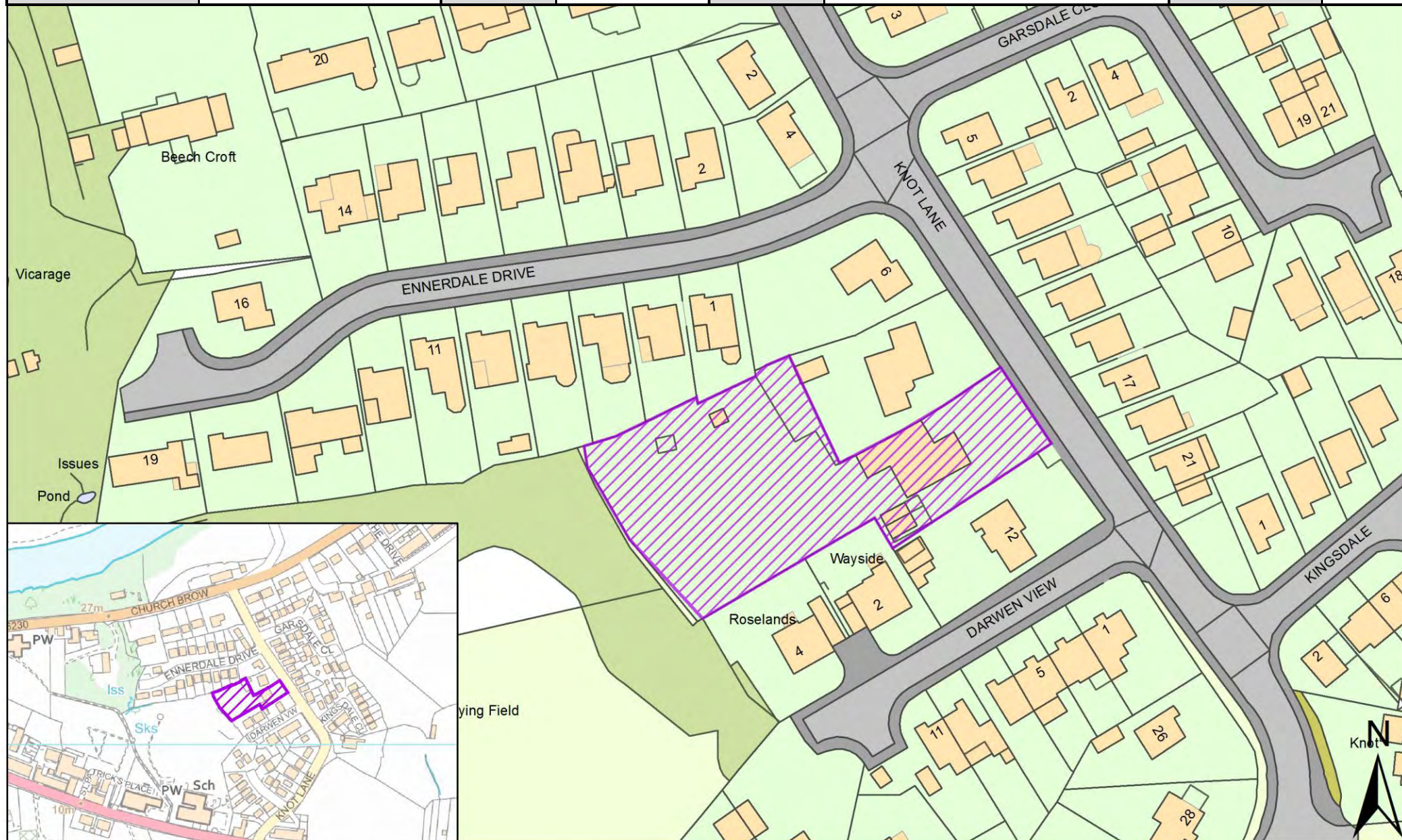
| | | | | | | | |
|------------------|---------------------------------------------------------------|--------------------------|------------|----------|-----------------------------------|-------------|-----------------------|
| SHELAA REFERENCE | 19S107 | CALL FOR SITES REFERENCE | CLCFS00383 | DISTRICT | South Ribble | WARD | Samlesbury and Walton |
| ADDRESS | Cuerdale Enterprise Corridor, Cuerdale Lane, Preston, PR5 0UY | | | | | | |
| EXISTING USE | Agriculture | SITE AREA | 128.16 | PROPOSAL | Mixed Use: Housing and Employment | PAGE NUMBER | 278 |



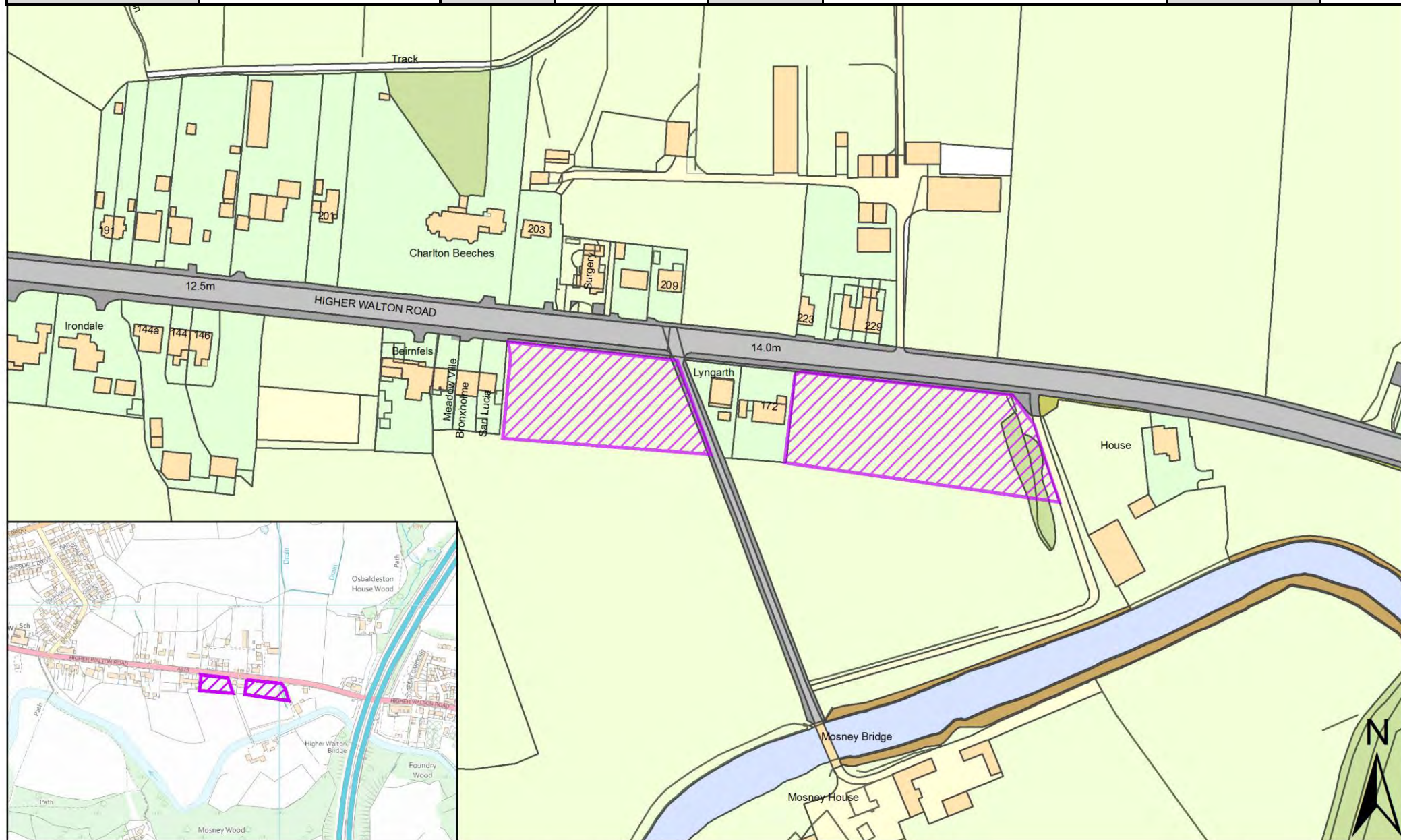
| | | | | | | | |
|------------------|------------------------------------------------------------------|--------------------------|------------|----------|--------------|-------------|-----------------------|
| SHELAA REFERENCE | 19S117 | CALL FOR SITES REFERENCE | CLCFS00406 | DISTRICT | South Ribble | WARD | Samlesbury and Walton |
| ADDRESS | Land North of Gregson Lane and East of Charles Crescent, PR5 0LE | | | | | | |
| EXISTING USE | Agriculture | SITE AREA | 0.97 | PROPOSAL | Housing | PAGE NUMBER | 279 |



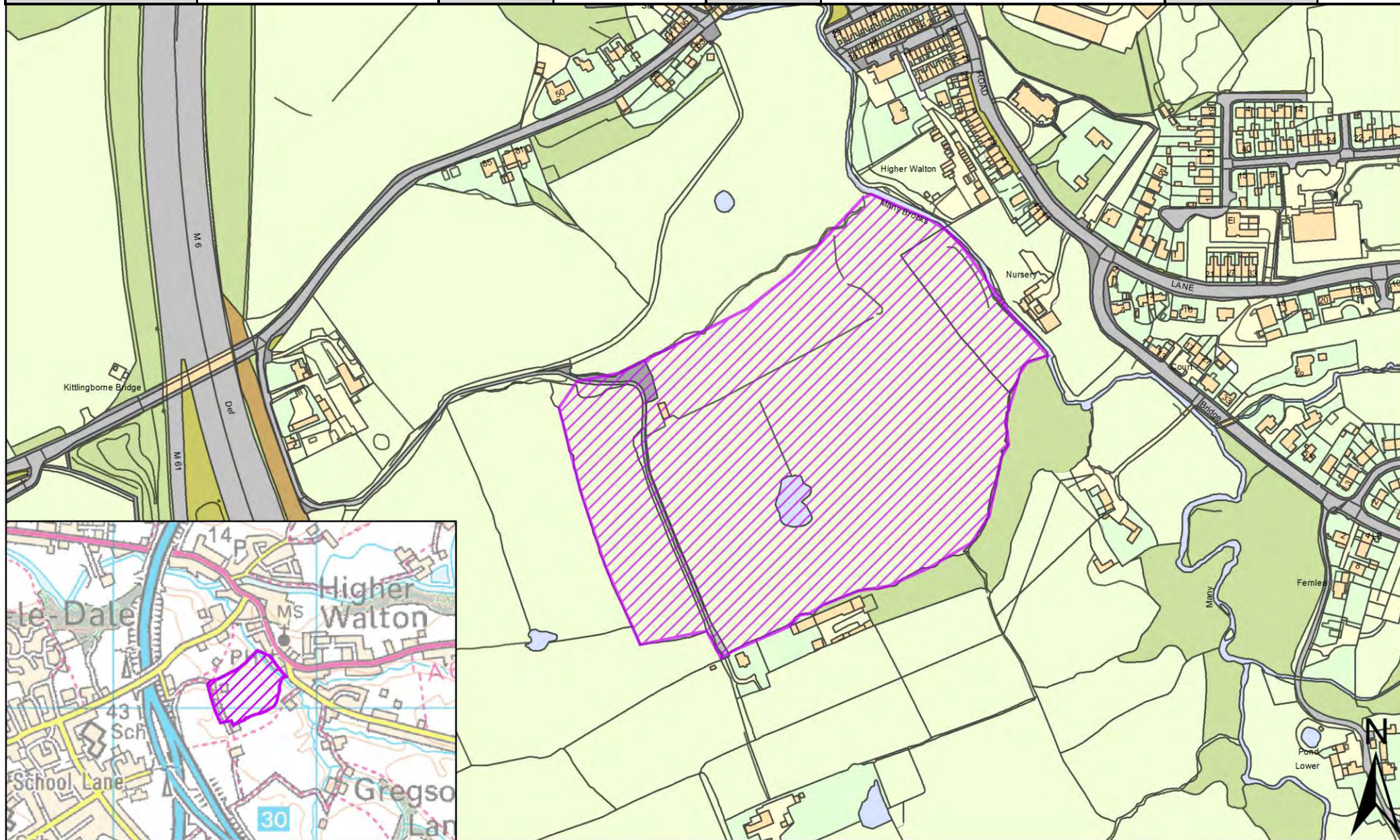
| | | | | | | | |
|------------------|---------------------------------------|--------------------------|-------------|----------|--------------|-------------|-----------------------|
| SHELAA REFERENCE | 19S123 | CALL FOR SITES REFERENCE | CLCFS00434b | DISTRICT | South Ribble | WARD | Samlesbury and Walton |
| ADDRESS | 10 Knot Lane, Walton-Le-Dale, PR5 4BQ | | | | | | |
| EXISTING USE | Residential | SITE AREA | 0.24 | PROPOSAL | Housing | PAGE NUMBER | 280 |



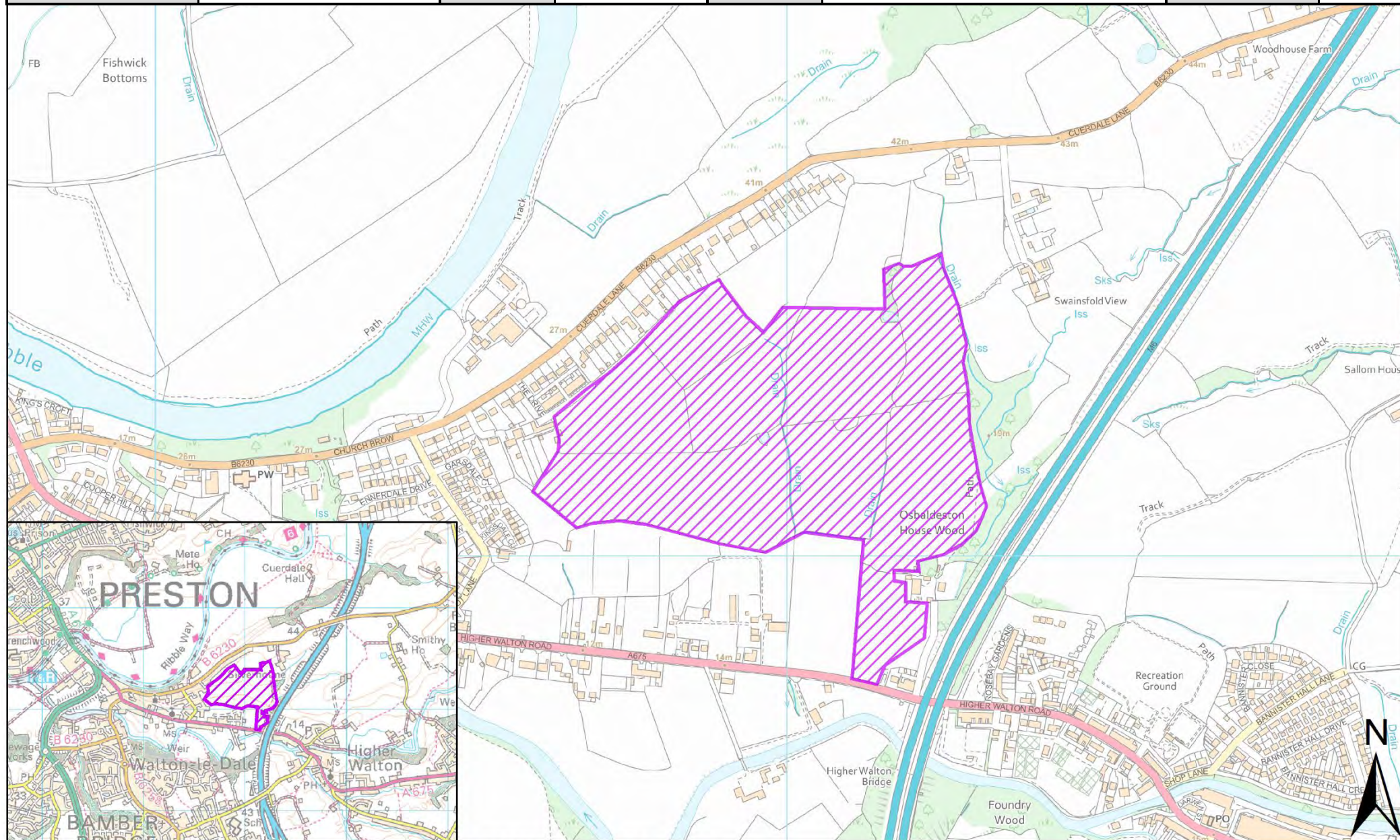
| | | | | | | | |
|------------------|-----------------------------------------------------|--------------------------|-------------|----------|--------------|-------------|-----------------------|
| SHELAA REFERENCE | 19S134 | CALL FOR SITES REFERENCE | CLCFS00476b | DISTRICT | South Ribble | WARD | Samlesbury and Walton |
| ADDRESS | Lands Either side of 172 Higher Walton Road, PR54HR | | | | | | |
| EXISTING USE | Agriculture | SITE AREA | 0.66 | PROPOSAL | Housing | PAGE NUMBER | 281 |



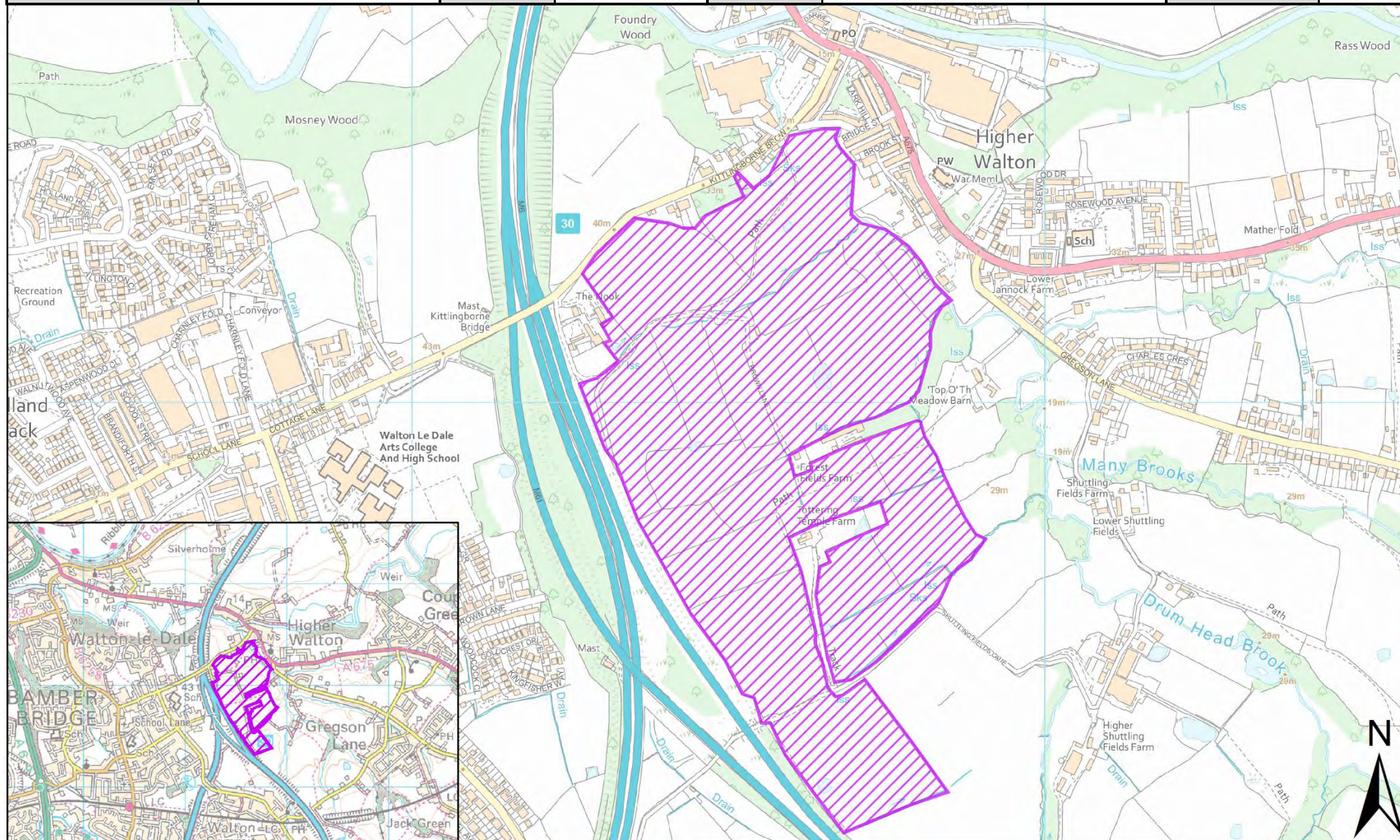
| | | | | | | | |
|------------------|----------------------------------------------------------------------|--------------------------|-------------|----------|--------------|-------------|-----------------------|
| SHELAA REFERENCE | 19S142 | CALL FOR SITES REFERENCE | CLCFS00492b | DISTRICT | South Ribble | WARD | Samlesbury and Walton |
| ADDRESS | Land to South of Kittlingborne Brow, Higher Walton, Preston, PR5 4DP | | | | | | |
| EXISTING USE | Agriculture | SITE AREA | 8.47 | PROPOSAL | Housing | PAGE NUMBER | 282 |



| | | | | | | | |
|------------------|--------------------------------------------------------------------|--------------------------|-------------|----------|--------------|-------------|-----------------------|
| SHELAA REFERENCE | 19S143 | CALL FOR SITES REFERENCE | CLCFS00502b | DISTRICT | South Ribble | WARD | Samlesbury and Walton |
| ADDRESS | Walton Lodge Farm, Cuerdale Lane, Walton-le-Dale, PRESTON, PR5 4BJ | | | | | | |
| EXISTING USE | Agriculture | SITE AREA | 25.03 | PROPOSAL | Housing | PAGE NUMBER | 283 |



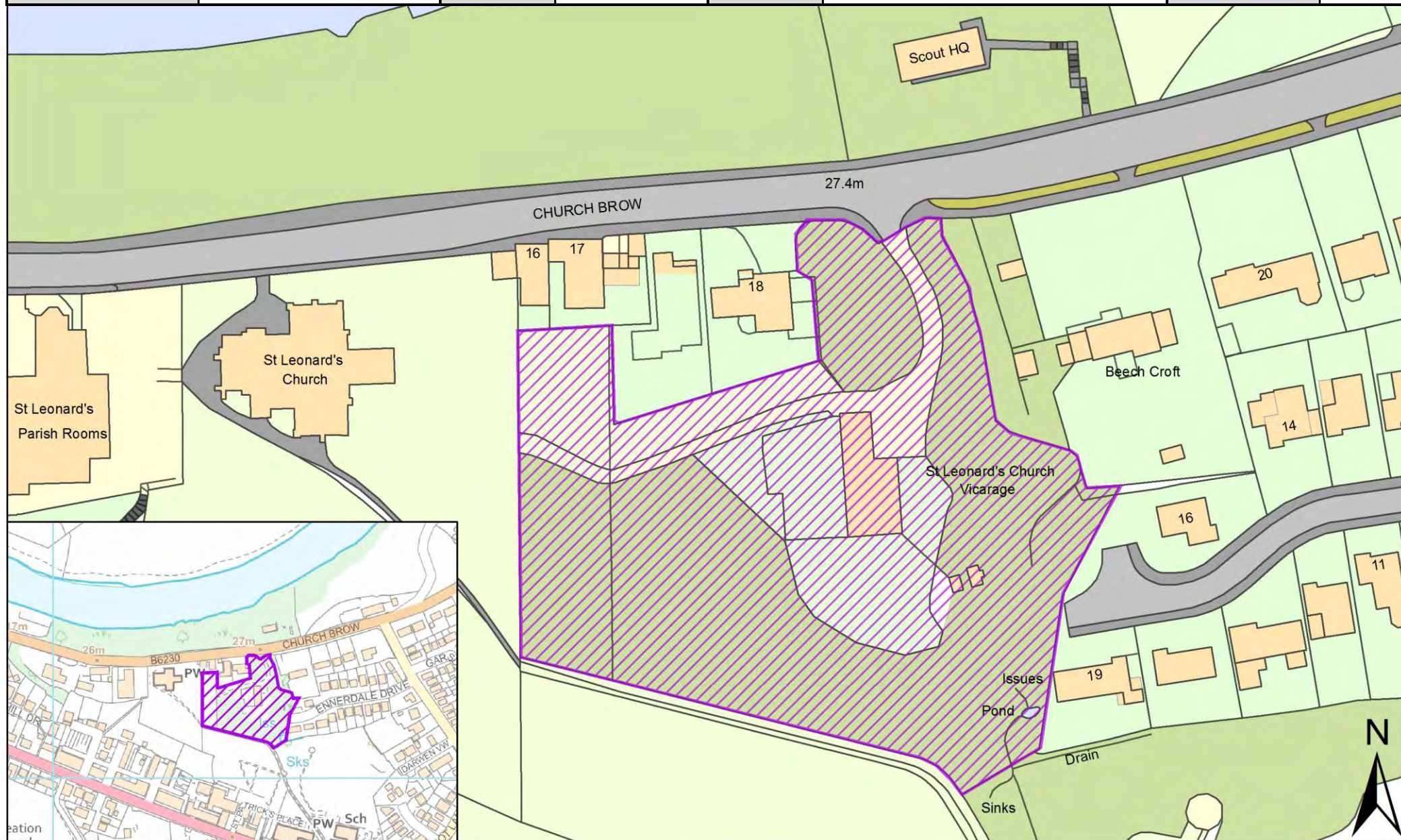
| | | | | | | | |
|------------------|----------------------------------------------------------|--------------------------|-------------|----------|--------------|-------------|-----------------------|
| SHELAA REFERENCE | 19S148 | CALL FOR SITES REFERENCE | CLCFS00515b | DISTRICT | South Ribble | WARD | Samlesbury and Walton |
| ADDRESS | Land Immediately West of Higher Walton, Preston, PR5 4HB | | | | | | |
| EXISTING USE | Agriculture | SITE AREA | 38.64 | PROPOSAL | Housing | PAGE NUMBER | 284 |



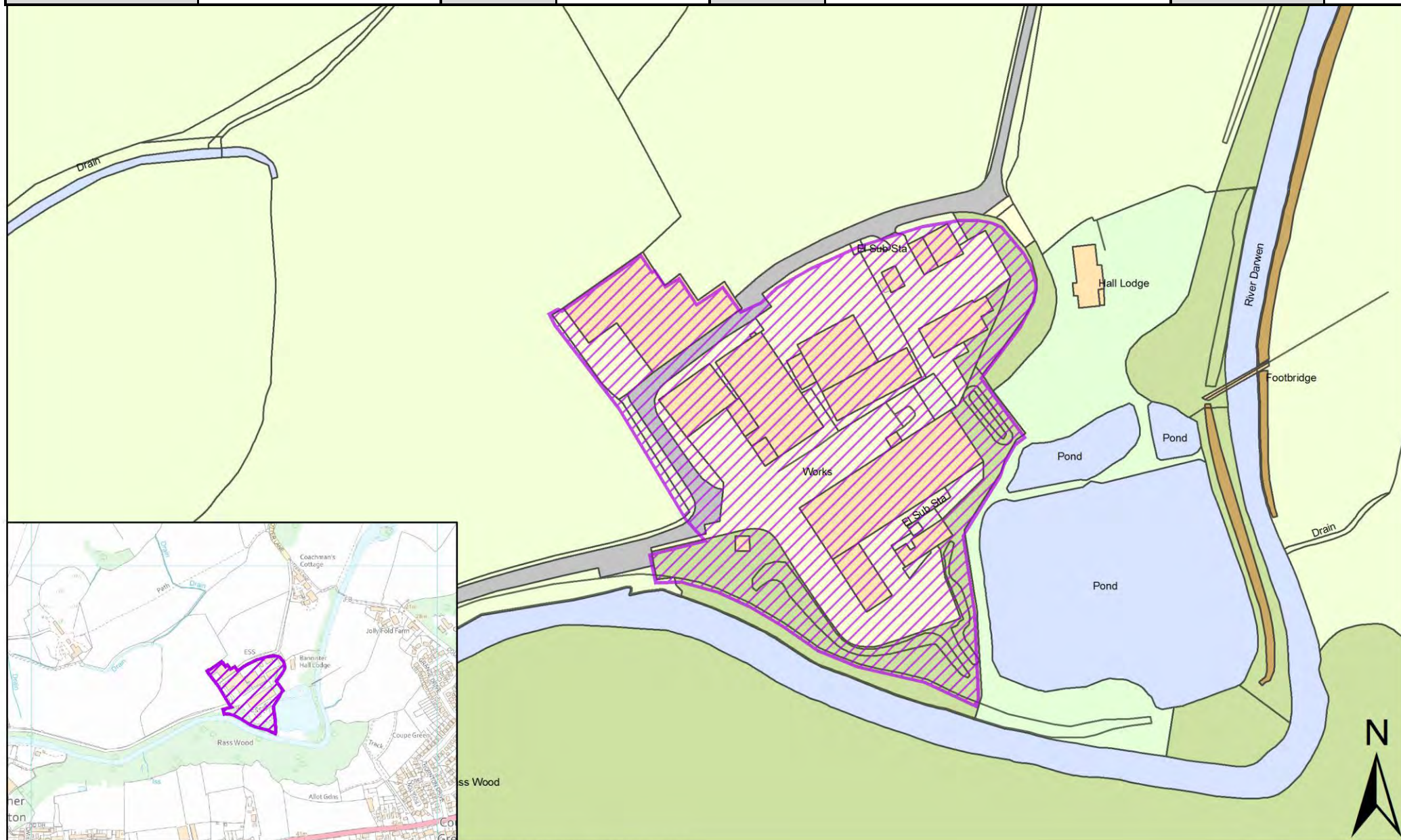
| | | | | | | | |
|------------------|------------------------------------------------------------------------|--------------------------|----------------|----------|--------------|-------------|-----------------------|
| SHELAA REFERENCE | 19S187 | CALL FOR SITES REFERENCE | Not applicable | DISTRICT | South Ribble | WARD | Samlesbury and Walton |
| ADDRESS | Prospect Hill Training Centre, Old Brown Lane, Walton Le Dale, PR5 6ZA | | | | | | |
| EXISTING USE | Employment | SITE AREA | 0.29 | PROPOSAL | Employment | PAGE NUMBER | 285 |



| | | | | | | | |
|------------------|--------------------------------------------|--------------------------|----------------|----------|--------------|-------------|-----------------------|
| SHELAA REFERENCE | 19S195 | CALL FOR SITES REFERENCE | Not applicable | DISTRICT | South Ribble | WARD | Samlesbury and Walton |
| ADDRESS | St Leonard's Vicarage Church Brow, PR5 4BH | | | | | | |
| EXISTING USE | Other | SITE AREA | 0.64 | PROPOSAL | Housing | PAGE NUMBER | 286 |



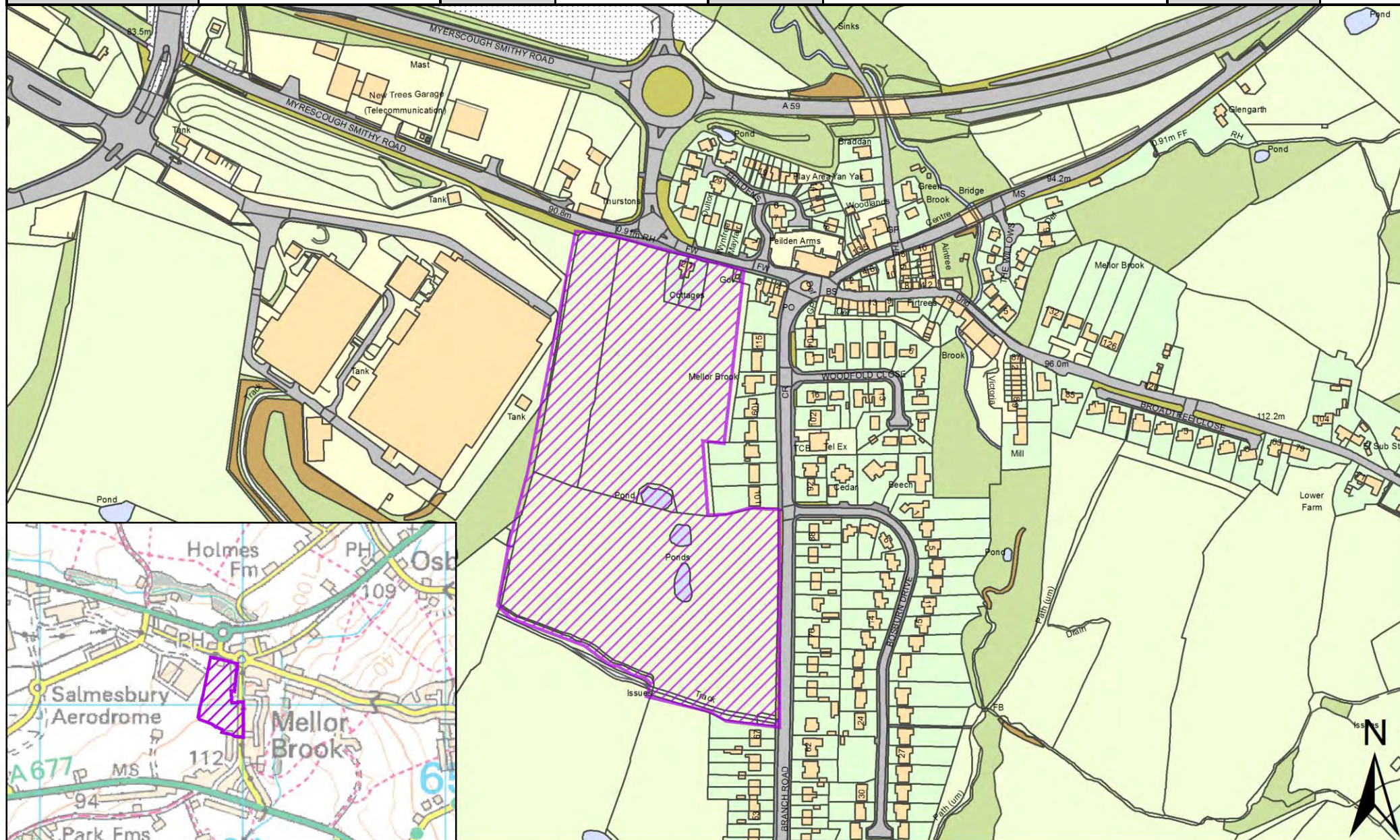
| | | | | | | | |
|------------------|---------------------------------------------------|--------------------------|----------------|----------|--------------|-------------|-----------------------|
| SHELAA REFERENCE | 19S209 | CALL FOR SITES REFERENCE | Not applicable | DISTRICT | South Ribble | WARD | Samlesbury and Walton |
| ADDRESS | Bannister Hall Farm, Bannister Hall Lane, PR5 4DZ | | | | | | |
| EXISTING USE | Agriculture | SITE AREA | 0.72 | PROPOSAL | Housing | PAGE NUMBER | 287 |



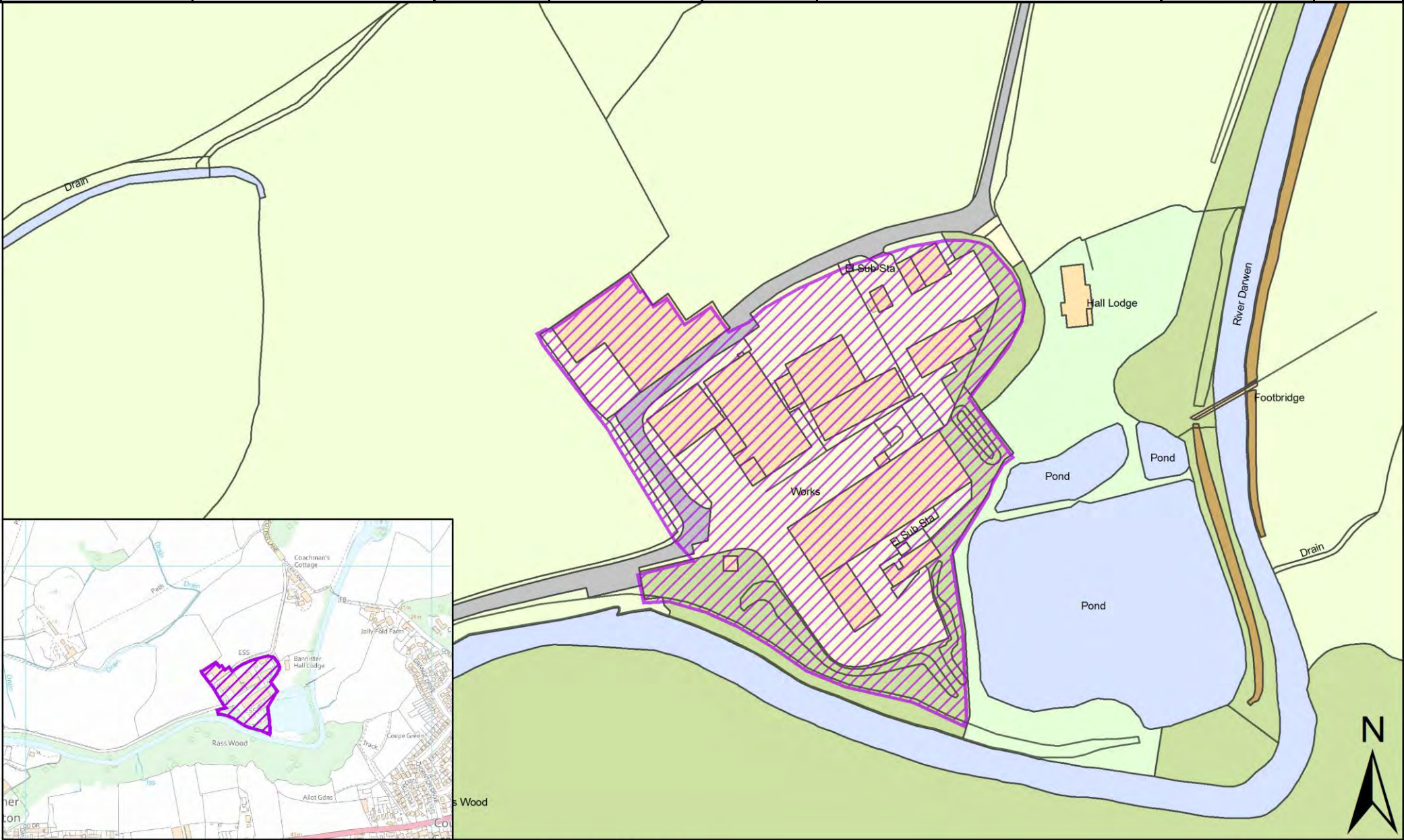
| | | | | | | | |
|------------------|----------------------------------|--------------------------|----------------|----------|--------------|-------------|-----------------------|
| SHELAA REFERENCE | 19S231 | CALL FOR SITES REFERENCE | Not applicable | DISTRICT | South Ribble | WARD | Samlesbury and Walton |
| ADDRESS | Stanley Mount, Gib Lane, PR5 0RS | | | | | | |
| EXISTING USE | Vacant | SITE AREA | 0.40 | PROPOSAL | Housing | PAGE NUMBER | 288 |



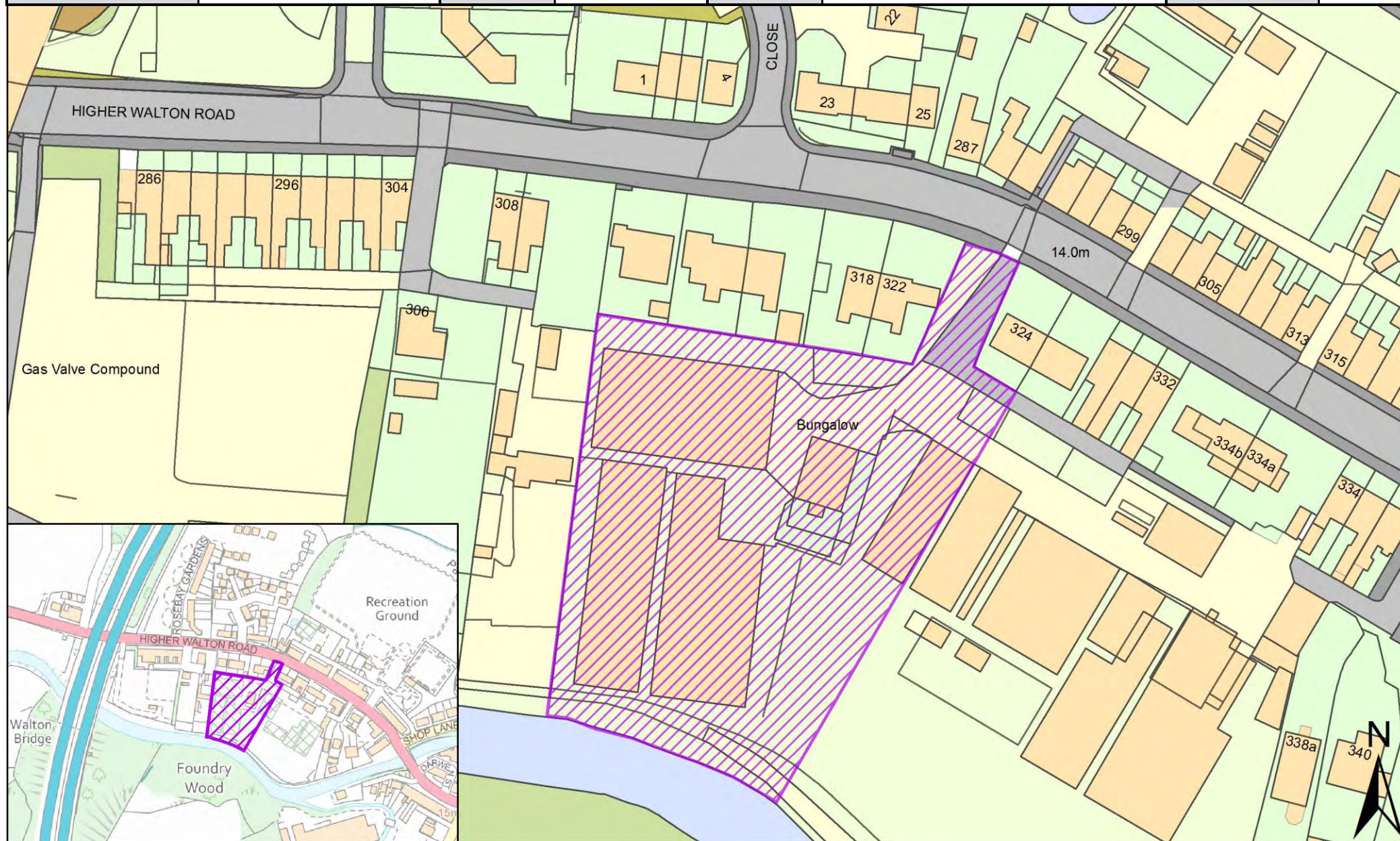
| | | | | | | | |
|------------------|--------------------------------------------|--------------------------|----------------|----------|--------------|------|-----------------------|
| SHELAA REFERENCE | 19S232 | CALL FOR SITES REFERENCE | Not applicable | DISTRICT | South Ribble | WARD | Samlesbury and Walton |
| ADDRESS | Land at Branch Road, Mellor Brook, BB2 7NY | | | | | | |
| EXISTING USE | Vacant | SITE AREA | 3.48 | PROPOSAL | Housing | | PAGE NUMBER 289 |



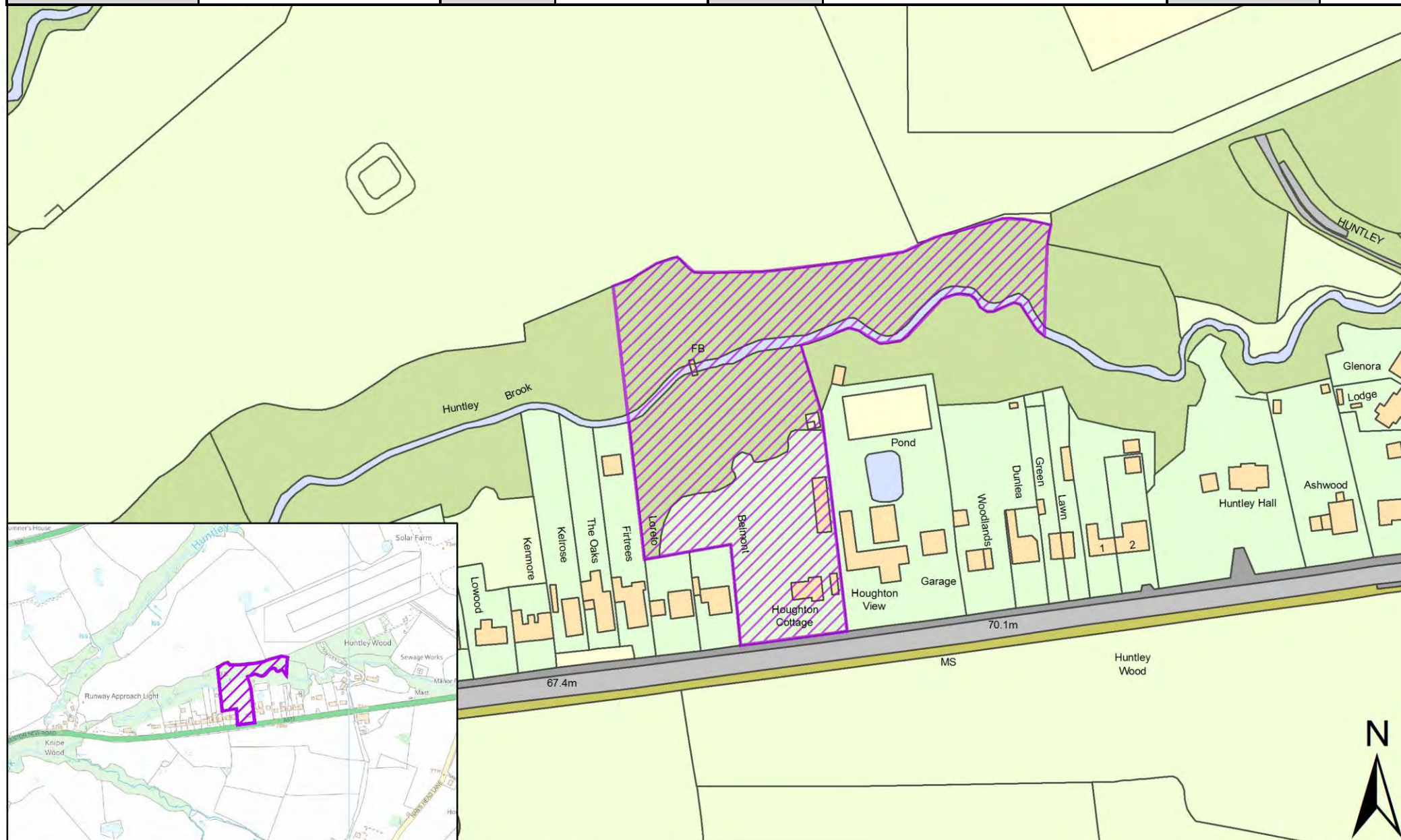
| | | | | | | | | | |
|------------------|-------------------------------|--------------------------|----------------|----------|--------------|---------|-----------------------|-------------|-----|
| SHELAA REFERENCE | 19S233 | CALL FOR SITES REFERENCE | Not applicable | DISTRICT | South Ribble | WARD | Samlesbury and Walton | | |
| ADDRESS | Bannister Hall Works, PR5 4DZ | | | | | | | | |
| EXISTING USE | Vacant | | SITE AREA | 2.21 | PROPOSAL | Housing | | PAGE NUMBER | 290 |



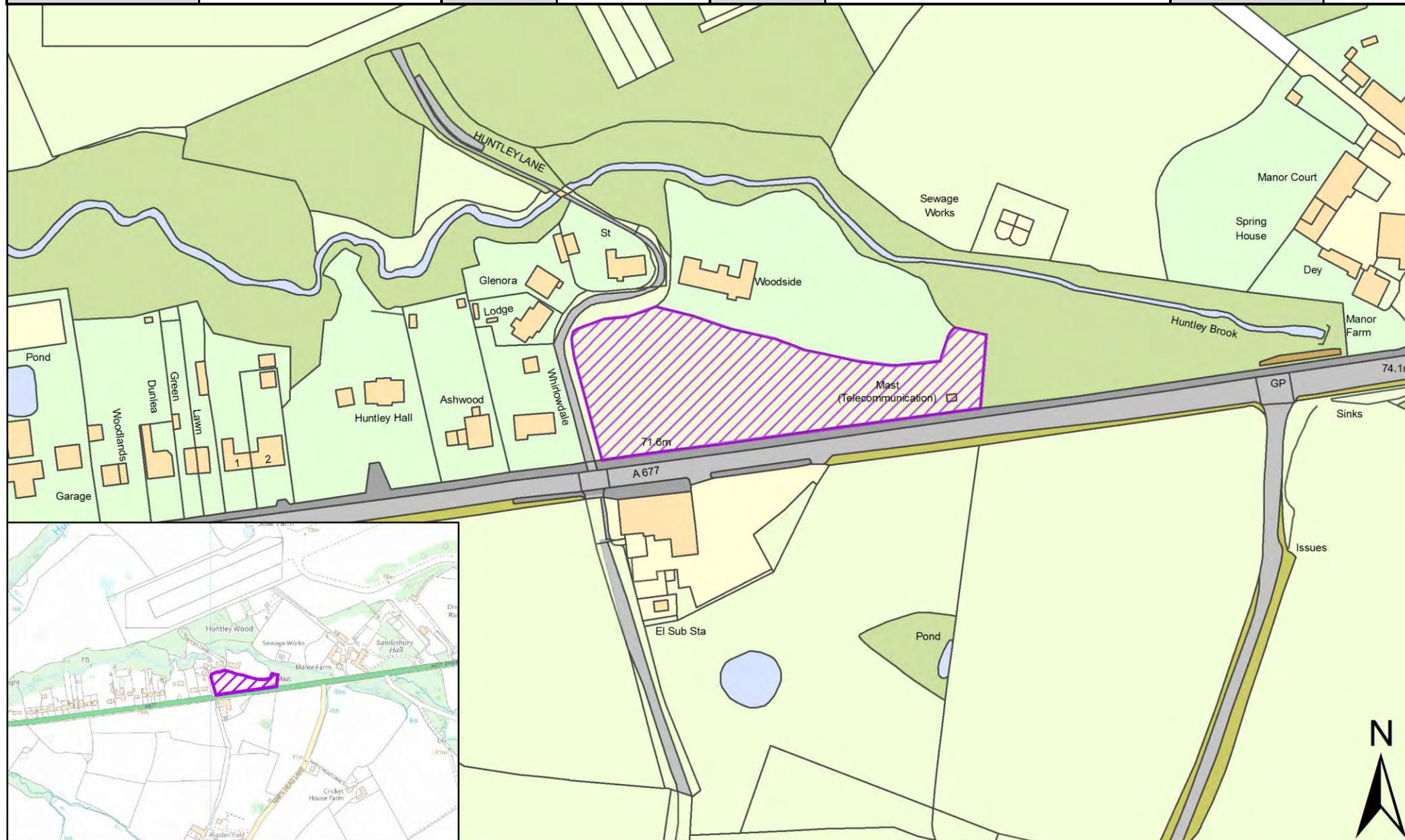
| | | | | | | | |
|------------------|-----------------------------|--------------------------|----------------|----------|--------------|-------------|-----------------------|
| SHELAA REFERENCE | 19S234 | CALL FOR SITES REFERENCE | Not applicable | DISTRICT | South Ribble | WARD | Samlesbury and Walton |
| ADDRESS | Darwenside Nursery, PR5 4HT | | | | | | |
| EXISTING USE | Other | SITE AREA | 0.60 | PROPOSAL | Housing | PAGE NUMBER | 291 |



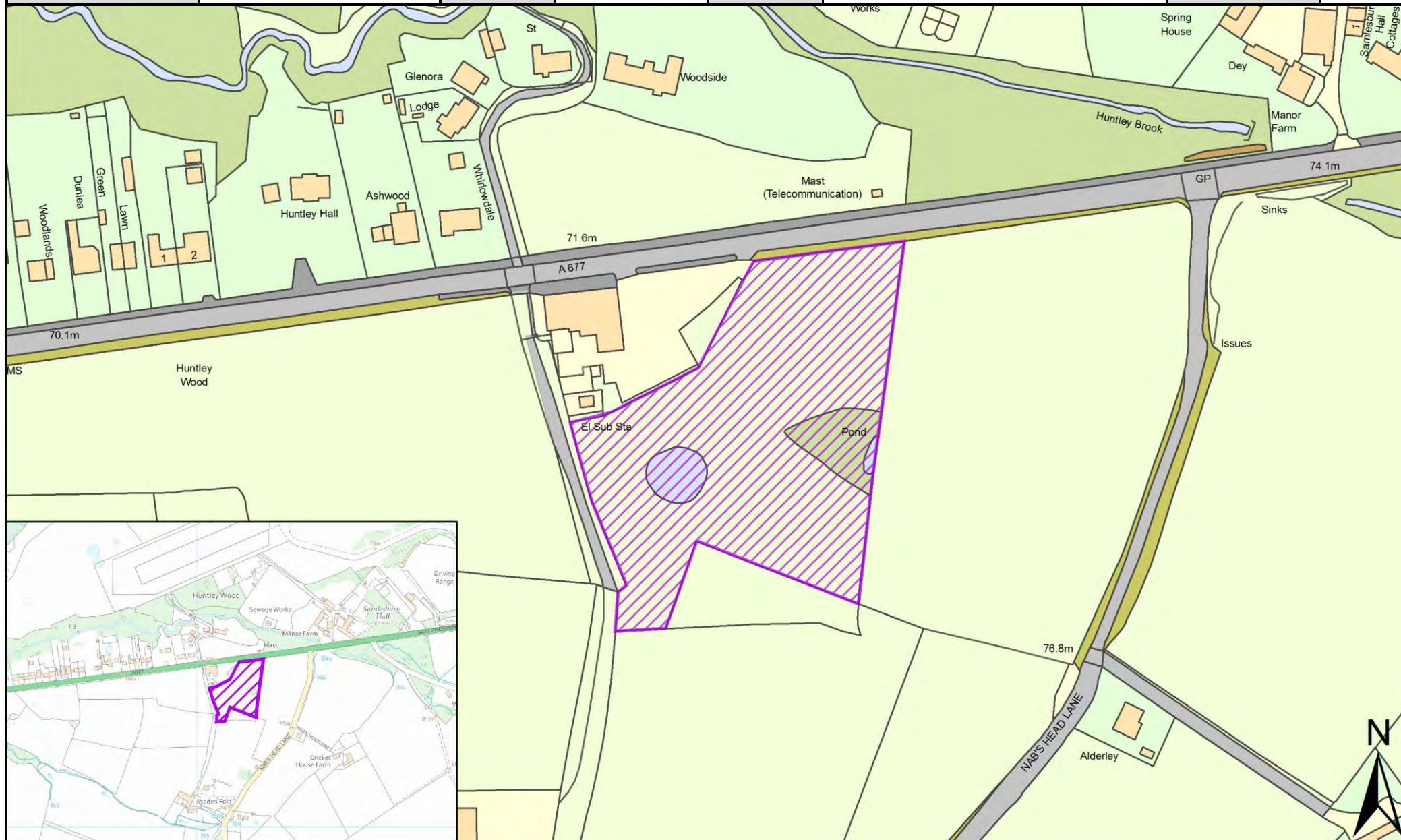
| | | | | | | | |
|------------------|--------------------------------------------|--------------------------|----------------|----------|--------------|-------------|-----------------------|
| SHELAA REFERENCE | 19S235 | CALL FOR SITES REFERENCE | Not applicable | DISTRICT | South Ribble | WARD | Samlesbury and Walton |
| ADDRESS | Hoghton Cottage, Preston New Road, PR5 0UP | | | | | | |
| EXISTING USE | Vacant | SITE AREA | 1.26 | PROPOSAL | Housing | PAGE NUMBER | 292 |



| | | | | | | | |
|------------------|-------------------------------------------------------|--------------------------|----------------|----------|--------------|-------------|-----------------------|
| SHELAA REFERENCE | 19S236 | CALL FOR SITES REFERENCE | Not applicable | DISTRICT | South Ribble | WARD | Samlesbury and Walton |
| ADDRESS | Opposite the Halfway House, Preston New Road, PR5 0TY | | | | | | |
| EXISTING USE | Vacant | SITE AREA | 0.60 | PROPOSAL | Housing | PAGE NUMBER | 293 |



| | | | | | | | |
|------------------|--------------------------------------------------|--------------------------|----------------|----------|--------------|-------------|-----------------------|
| SHELAA REFERENCE | 19S237 | CALL FOR SITES REFERENCE | Not applicable | DISTRICT | South Ribble | WARD | Samlesbury and Walton |
| ADDRESS | Rear of Halfway House, Preston New Road, PR5 0TY | | | | | | |
| EXISTING USE | Vacant | SITE AREA | 1.21 | PROPOSAL | Housing | PAGE NUMBER | 294 |

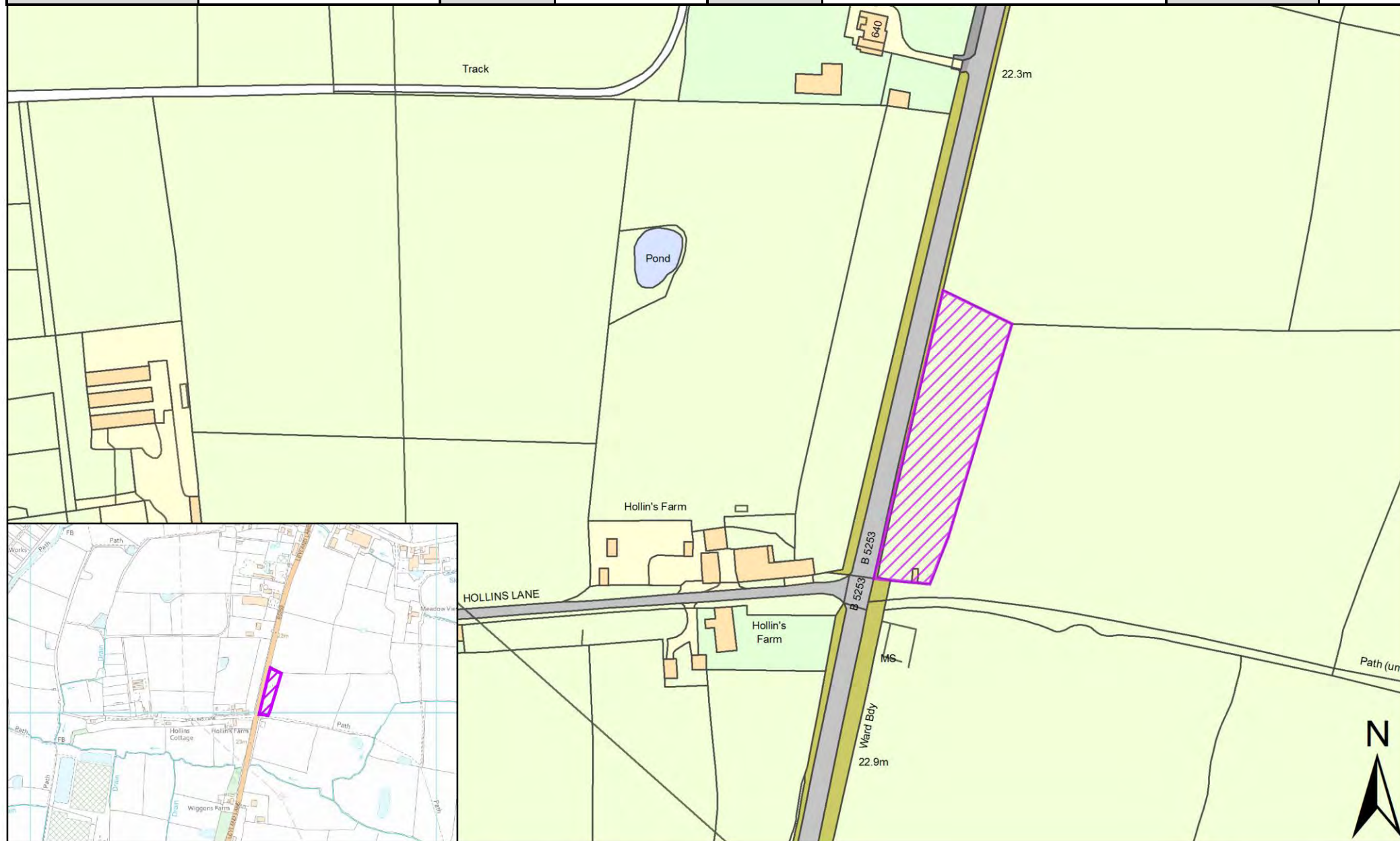


Site Plans: Seven Stars

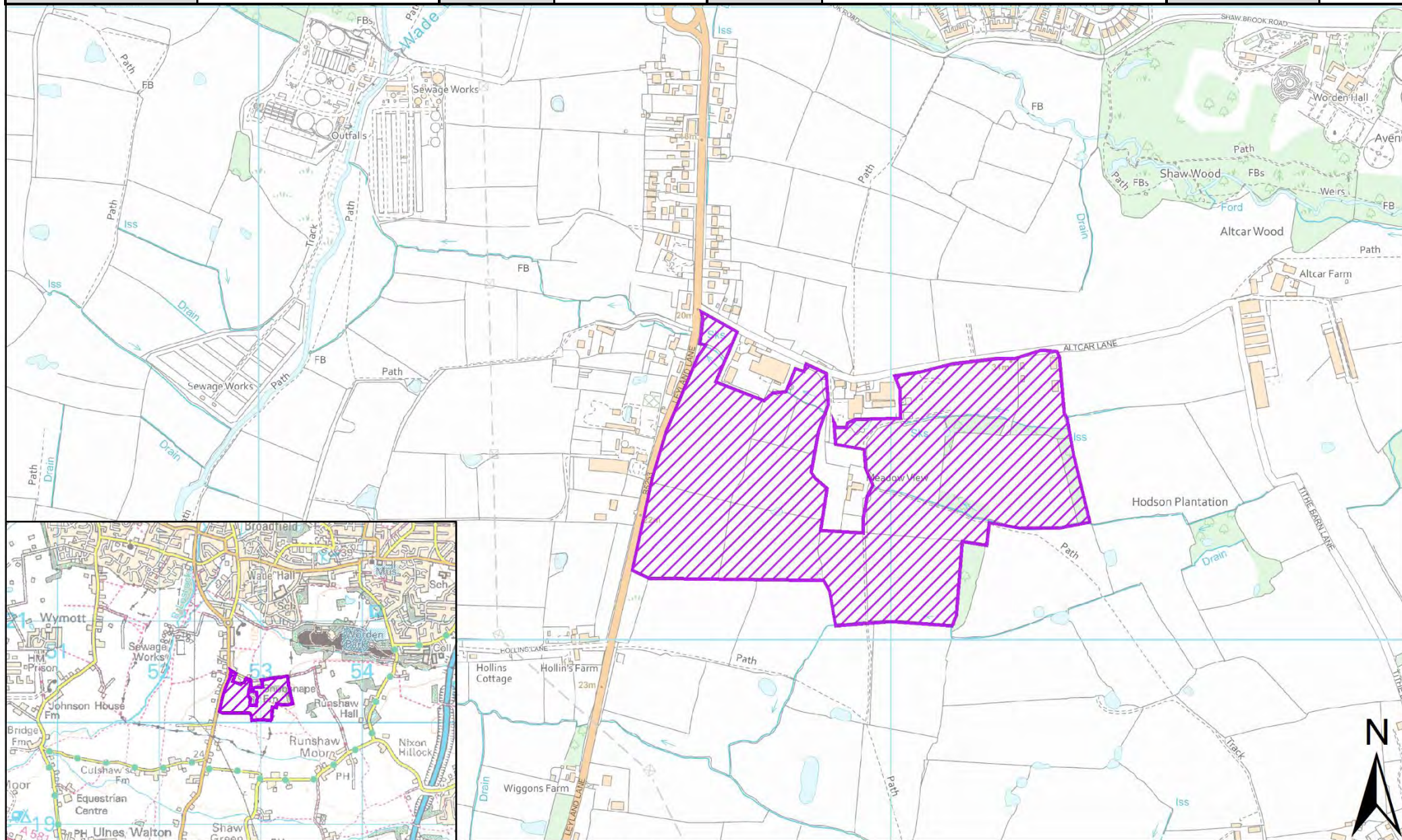
This section includes plans of the following sites.

| Call for Sites Reference | SHELAA Reference | Site Address | District | Ward | Site Area (Hectares) | Existing Use | Proposal |
|--------------------------|------------------|--------------------------------------------------------------------------------|--------------|-------------|----------------------|--------------|----------|
| CLCFS00051 | 19S013 | Land Opposite Hollins Lane, Leyland, PR26 8LJ | South Ribble | Seven Stars | 0.30 | Vacant | Housing |
| CLCFS00165 | 19S042 | Land South of Altcar Lane, Leyland, PR25 1LE | South Ribble | Seven Stars | 20.12 | Agriculture | Housing |
| CLCFS00354 | 19S095 | Land to the South and West of Emnie Lane/Leyland Lane, South Leyland, PR26 8LH | South Ribble | Seven Stars | 24.93 | Agriculture | Housing |
| <i>Not applicable</i> | 19S199 | Lostock Grove Rest Home, Slater Lane, PR25 1TN | South Ribble | Seven Stars | 0.39 | Residential | Housing |

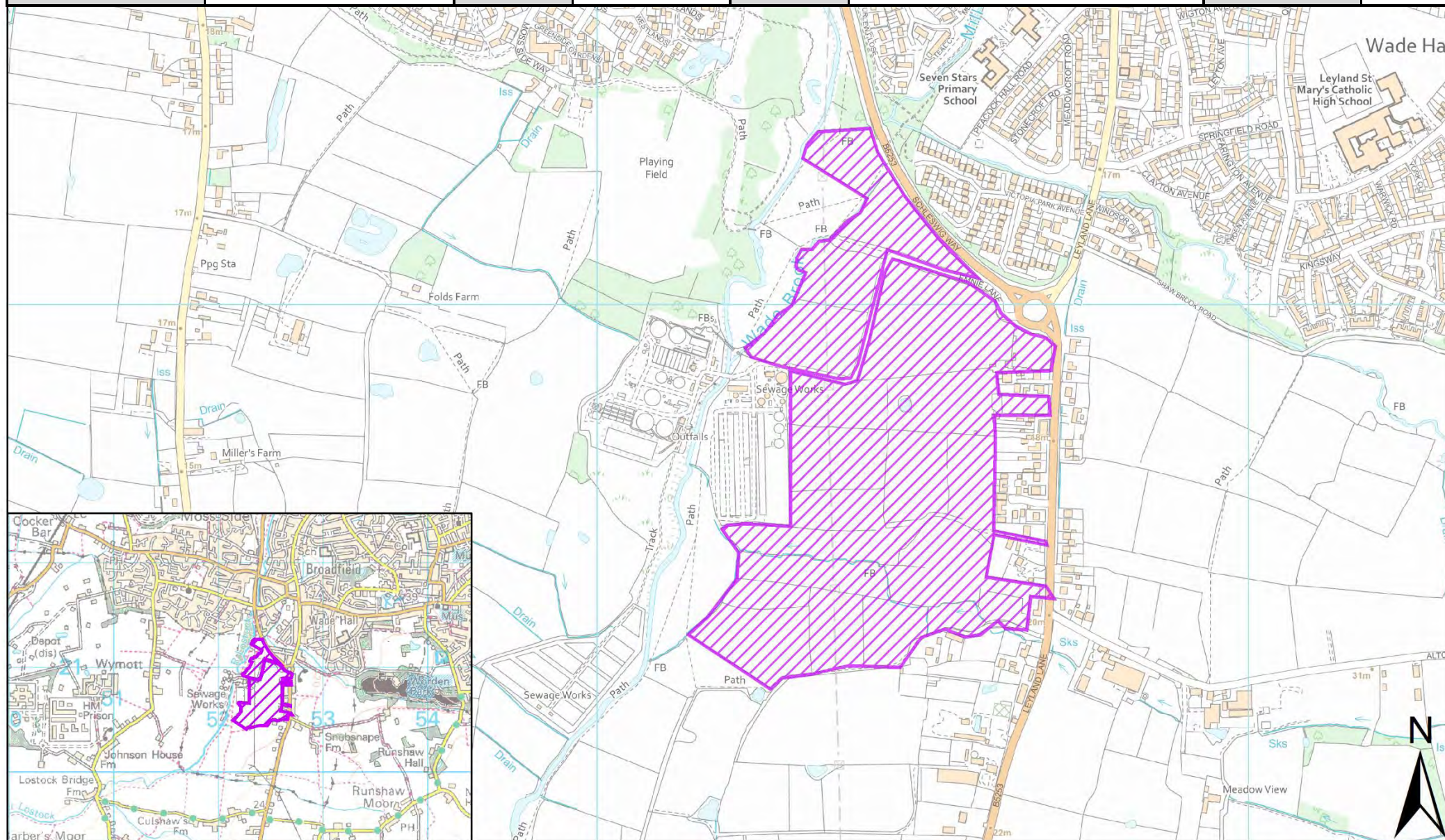
| | | | | | | | |
|------------------|-----------------------------------------------|--------------------------|------------|----------|--------------|-------------|-------------|
| SHELAA REFERENCE | 19S013 | CALL FOR SITES REFERENCE | CLCFS00051 | DISTRICT | South Ribble | WARD | Seven Stars |
| ADDRESS | Land Opposite Hollins Lane, Leyland, PR26 8LJ | | | | | | |
| EXISTING USE | Vacant | SITE AREA | 0.30 | PROPOSAL | Housing | PAGE NUMBER | 296 |



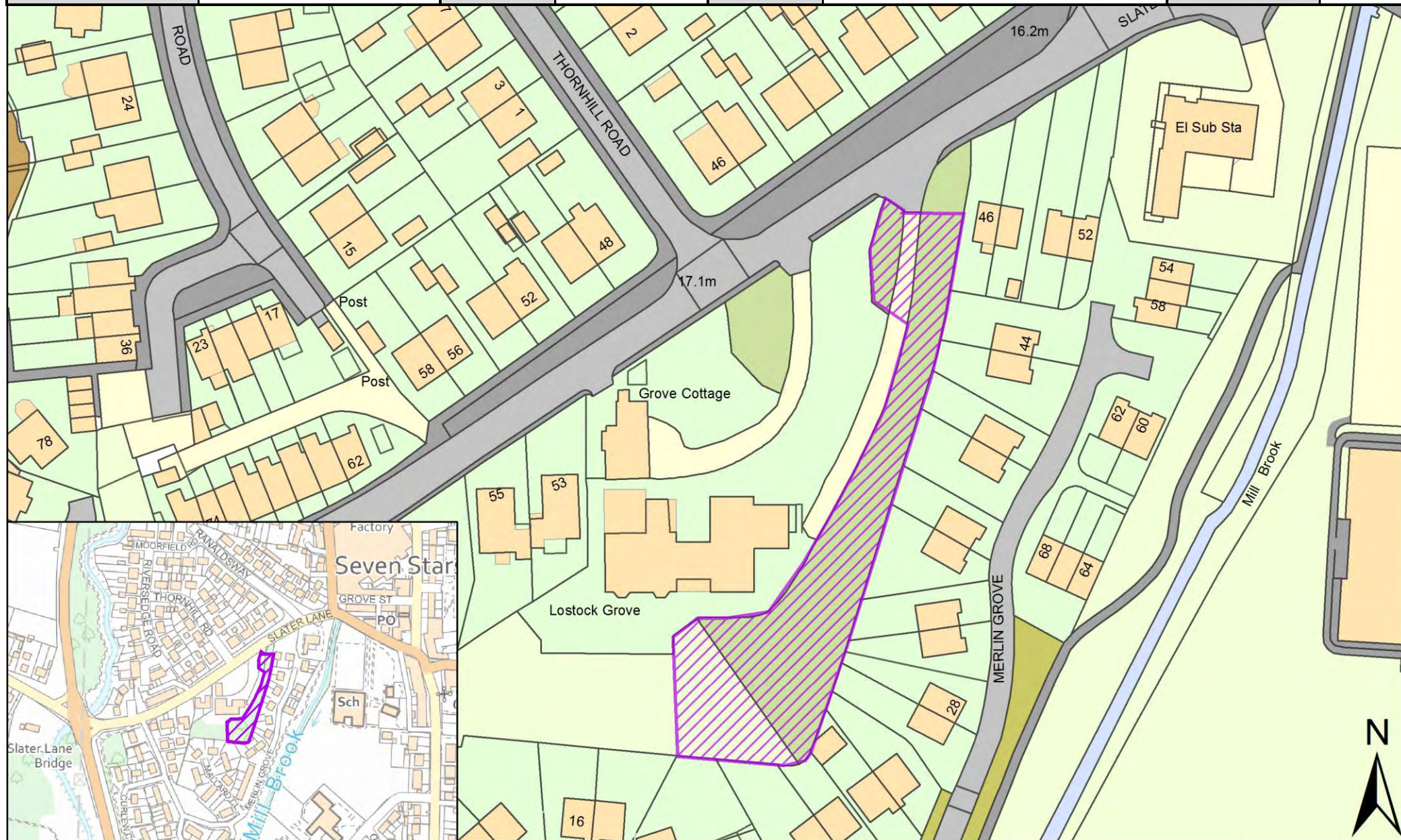
| | | | | | | | |
|------------------|----------------------------------------------|--------------------------|------------|----------|--------------|-------------|-------------|
| SHELAA REFERENCE | 19S042 | CALL FOR SITES REFERENCE | CLCFS00165 | DISTRICT | South Ribble | WARD | Seven Stars |
| ADDRESS | Land South of Altcar Lane, Leyland, PR25 1LE | | | | | | |
| EXISTING USE | Agriculture | | SITE AREA | 20.12 | PROPOSAL | Housing | |
| | | | | | | PAGE NUMBER | 297 |



| | | | | | | | |
|------------------|--------------------------------------------------------------------------------|--------------------------|------------|----------|--------------|-------------|-------------|
| SHELAA REFERENCE | 19S095 | CALL FOR SITES REFERENCE | CLCFS00354 | DISTRICT | South Ribble | WARD | Seven Stars |
| ADDRESS | Land to the South and West of Emnie Lane/Leyland Lane, South Leyland, PR26 8LH | | | | | | |
| EXISTING USE | Agriculture | SITE AREA | 24.93 | PROPOSAL | Housing | PAGE NUMBER | 298 |



| | | | | | | | |
|------------------|------------------------------------------------|--------------------------|----------------|----------|--------------|-------------|-------------|
| SHELAA REFERENCE | 19S199 | CALL FOR SITES REFERENCE | Not applicable | DISTRICT | South Ribble | WARD | Seven Stars |
| ADDRESS | Lostock Grove Rest Home, Slater Lane, PR25 1TN | | | | | | |
| EXISTING USE | Residential | SITE AREA | 0.39 | PROPOSAL | Housing | PAGE NUMBER | 299 |

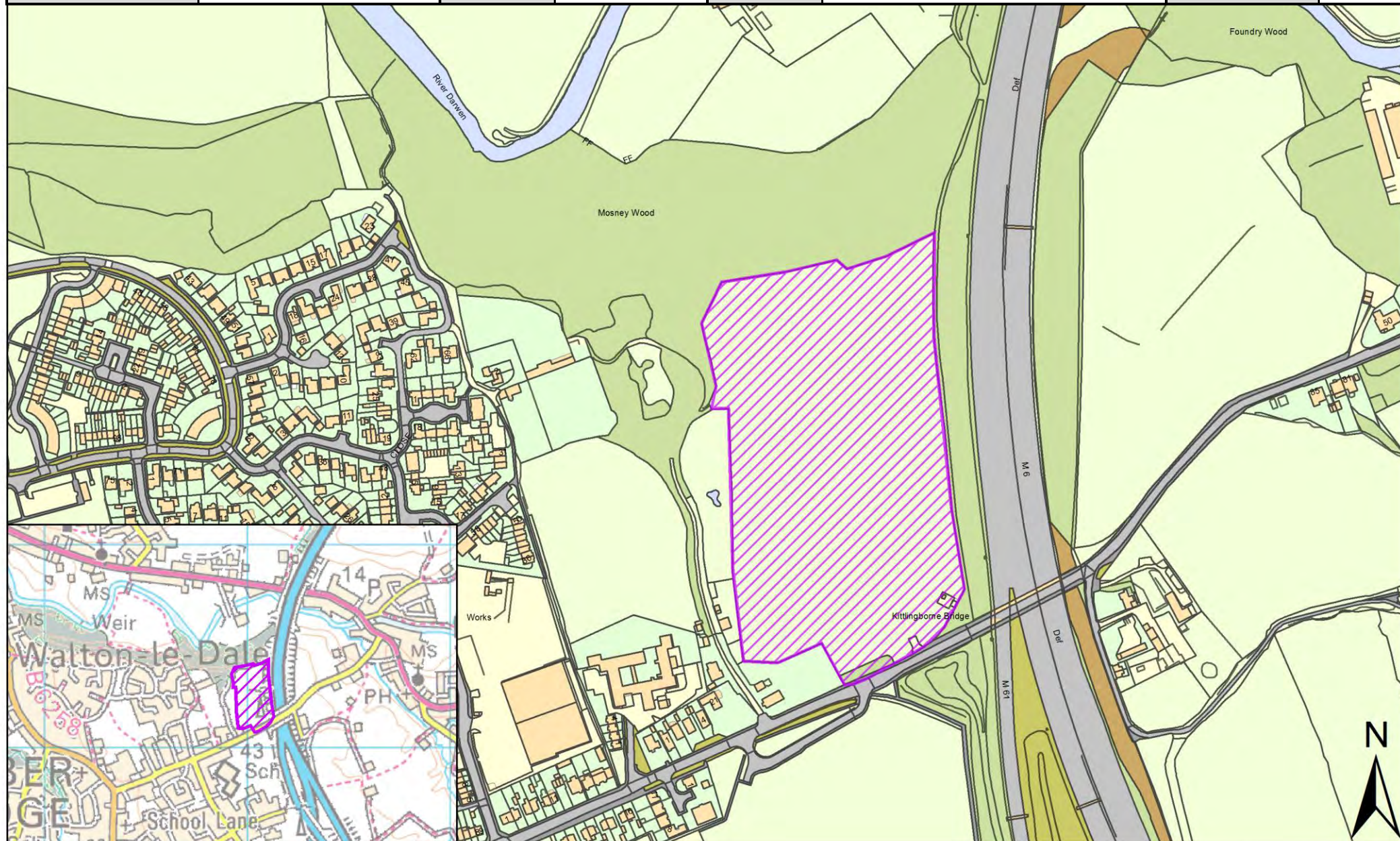


Site Plans: Walton-le-Dale East Ward, South Ribble

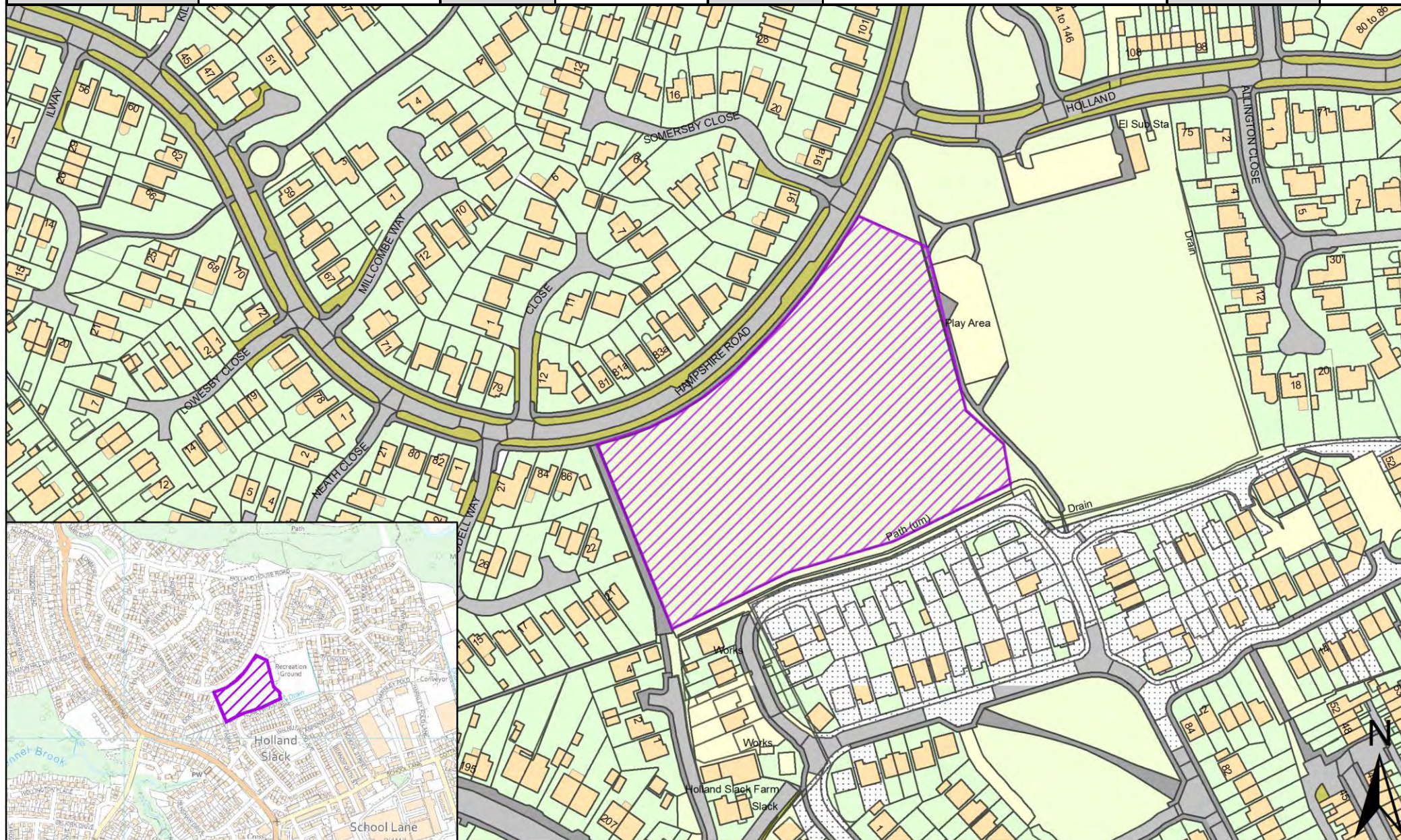
This section includes plans of the following sites.

| Call for Sites Reference | SHELAA Reference | Site Address | District | Ward | Site Area (Hectares) | Existing Use | Proposal |
|--------------------------|------------------|----------------------------------------------------|--------------|---------------------|----------------------|--------------|----------|
| CLCFS00403 | 19S116 | Land North of Cottage Lane, Bamber Bridge, PR5 6YA | South Ribble | Walton-le-Dale East | 5.47 | Agriculture | Housing |
| <i>Not applicable</i> | 19S213 | Land off Hampshire Road, Walton-le-Dale, PR5 4ND | South Ribble | Walton-le-Dale East | 1.32 | Vacant | Housing |

| | | | | | | | |
|------------------|----------------------------------------------------|--------------------------|------------|----------|--------------|------|---------------------|
| SHELAA REFERENCE | 19S116 | CALL FOR SITES REFERENCE | CLCFS00403 | DISTRICT | South Ribble | WARD | Walton-le-Dale East |
| ADDRESS | Land North of Cottage Lane, Bamber Bridge, PR5 6YA | | | | | | |
| EXISTING USE | Agriculture | SITE AREA | 5.47 | PROPOSAL | Housing | | PAGE NUMBER 301 |



| | | | | | | | |
|------------------|--------------------------------------------------|--------------------------|----------------|----------|--------------|-------------|---------------------|
| SHELAA REFERENCE | 19S213 | CALL FOR SITES REFERENCE | Not applicable | DISTRICT | South Ribble | WARD | Walton-le-Dale East |
| ADDRESS | Land off Hampshire Road, Walton-le-Dale, PR5 4ND | | | | | | |
| EXISTING USE | Vacant | SITE AREA | 1.32 | PROPOSAL | Housing | PAGE NUMBER | 302 |

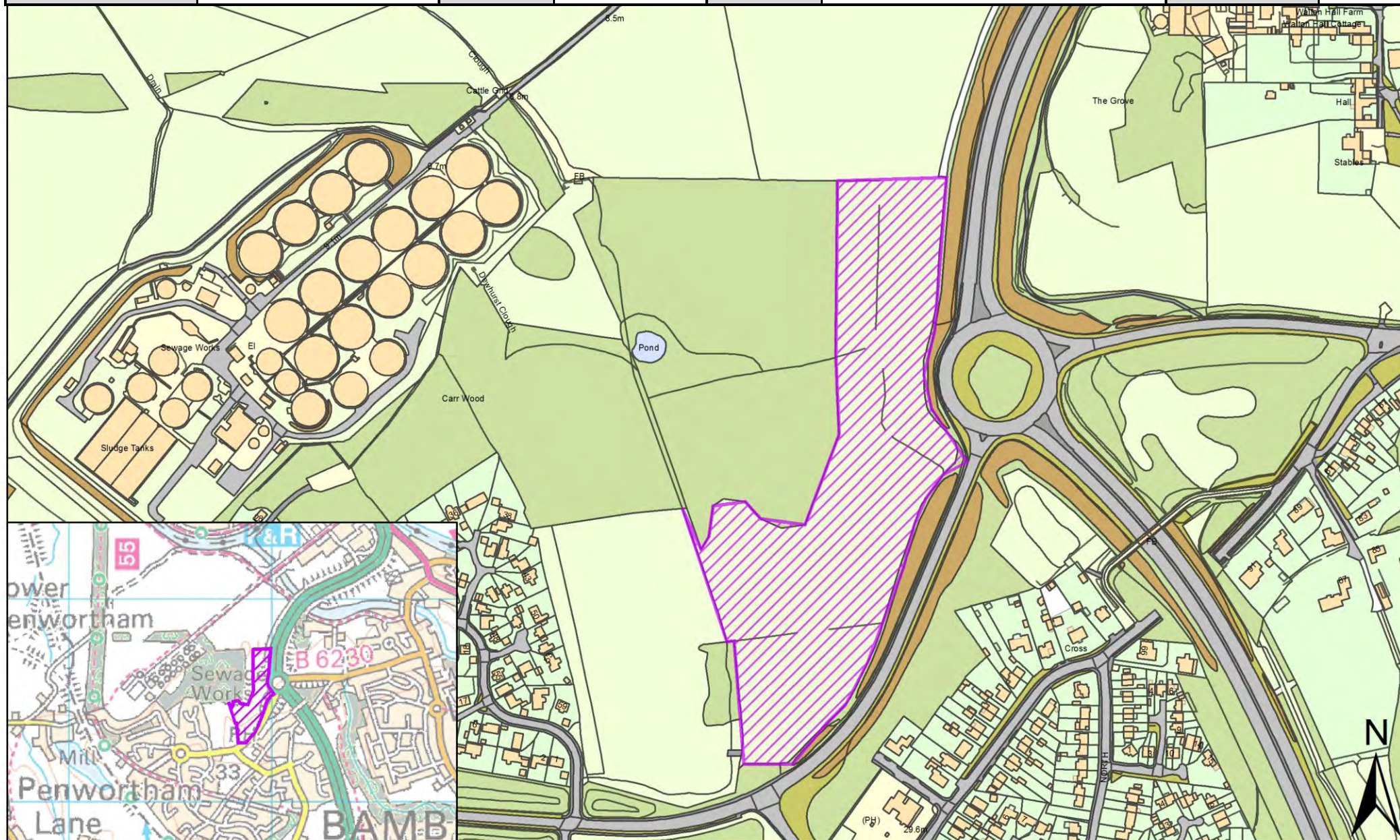


Site Plans: Walton-le-Dale West Ward, South Ribble

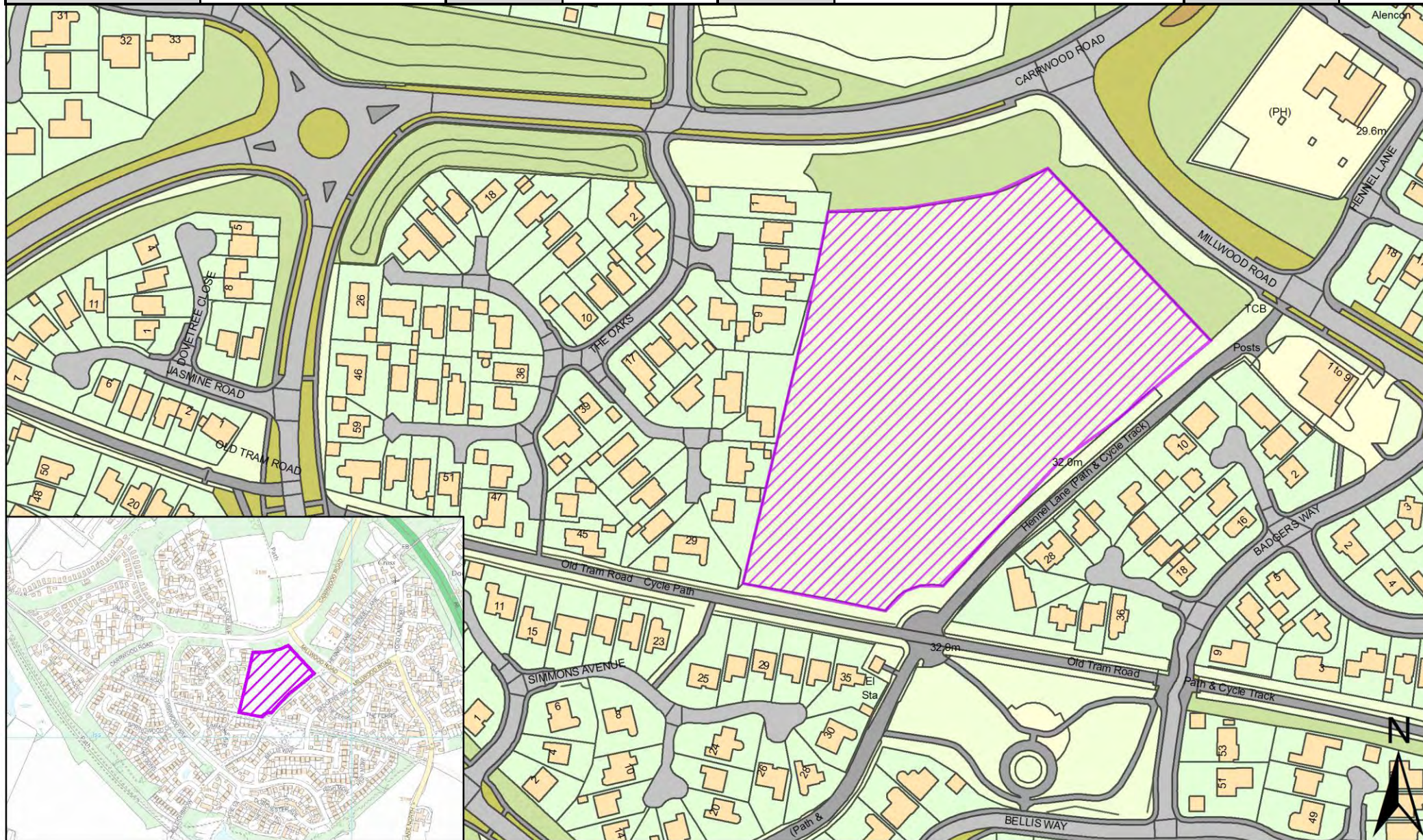
This section includes plans of the following sites.

| Call for Sites Reference | SHELAA Reference | Site Address | District | Ward | Site Area (Hectares) | Existing Use | Proposal |
|--------------------------|------------------|-----------------------------------------------------------------------------|--------------|---------------------|----------------------|--------------|----------|
| CLCFS00198 | 19S053 | Land off Carrwood Road, Walton Le Dale, PR5 4LQ | South Ribble | Walton-le-Dale West | 4.48 | Agriculture | Housing |
| CLCFS00332 | 19S084 | Land at Carrwood Road, South Ribble, PR5 5QS | South Ribble | Walton-le-Dale West | 1.84 | Agriculture | Housing |
| CLCFS00419 | 19S121 | Land at Carrwood Road, Walton-le-Dale, PR5 4LQ | South Ribble | Walton-le-Dale West | 2.66 | Agriculture | Housing |
| CLCFS00458b | 19S129 | Walton Hall Farm, Walton Green, Higher Walton, PR5 4JL | South Ribble | Walton-le-Dale West | 4.07 | Agriculture | Housing |
| CLCFS00478b | 19S135 | Land off Carwood Lane, Walton-Le-Dale, Preston, PR54LE | South Ribble | Walton-le-Dale West | 4.40 | Agriculture | Housing |
| CLCFS00570b | 19S156 | Land Adjacent 1 Loxwood Close, Walton Park, Walton Le Dale, PR5 4NQ | South Ribble | Walton-le-Dale West | 0.04 | Vacant | Other |
| <i>Not applicable</i> | 19S198 | HPH Mayfield House Haulage Yard (Formerly Pickfords), Chorley Road, PR5 4JN | South Ribble | Walton-le-Dale West | 0.41 | Employment | Housing |
| <i>Not applicable</i> | 19S238 | 85 Hennel Lane, PR5 4LE | South Ribble | Walton-le-Dale West | 0.64 | Vacant | Housing |

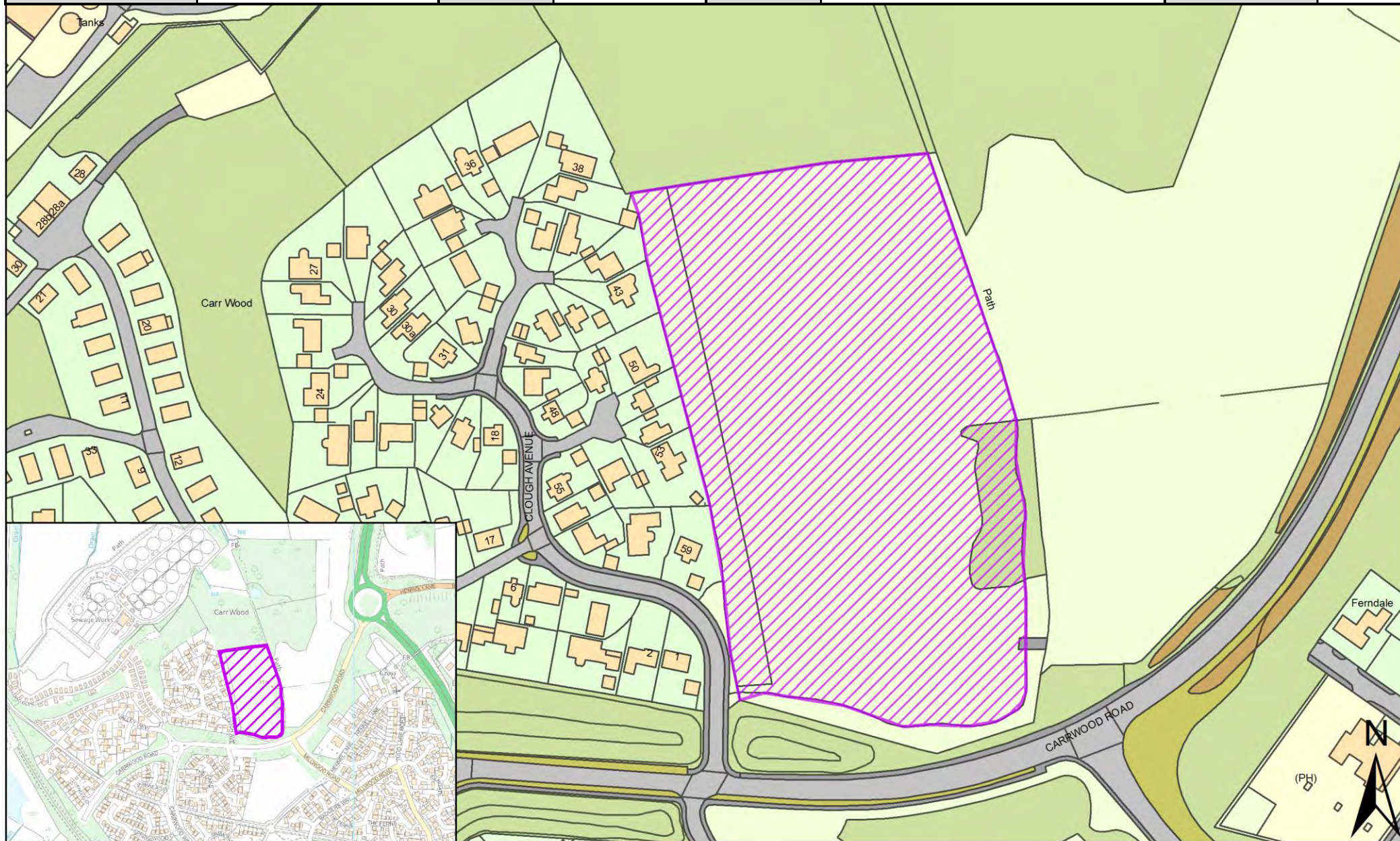
| | | | | | | | |
|------------------|-------------------------------------------------|--------------------------|------------|----------|--------------|-------------|---------------------|
| SHELAA REFERENCE | 19S053 | CALL FOR SITES REFERENCE | CLCFS00198 | DISTRICT | South Ribble | WARD | Walton-le-Dale West |
| ADDRESS | Land off Carrwood Road, Walton Le Dale, PR5 4LQ | | | | | | |
| EXISTING USE | Agriculture | SITE AREA | 4.48 | PROPOSAL | Housing | PAGE NUMBER | 304 |



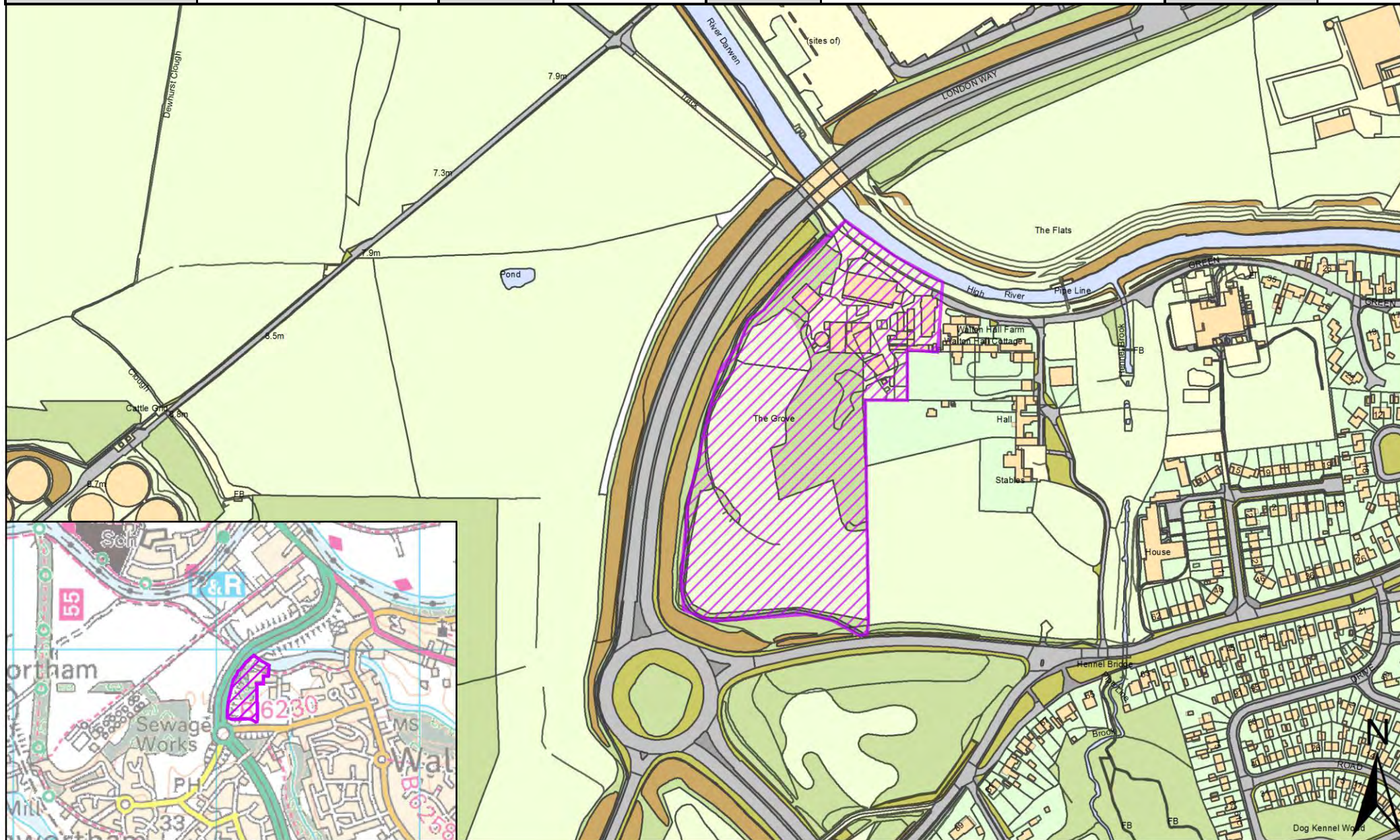
| | | | | | | | |
|------------------|----------------------------------------------|--------------------------|------------|----------|--------------|-------------|---------------------|
| SHELAA REFERENCE | 19S084 | CALL FOR SITES REFERENCE | CLCFS00332 | DISTRICT | South Ribble | WARD | Walton-le-Dale West |
| ADDRESS | Land at Carrwood Road, South Ribble, PR5 5QS | | | | | | |
| EXISTING USE | Agriculture | SITE AREA | 1.84 | PROPOSAL | Housing | PAGE NUMBER | 305 |



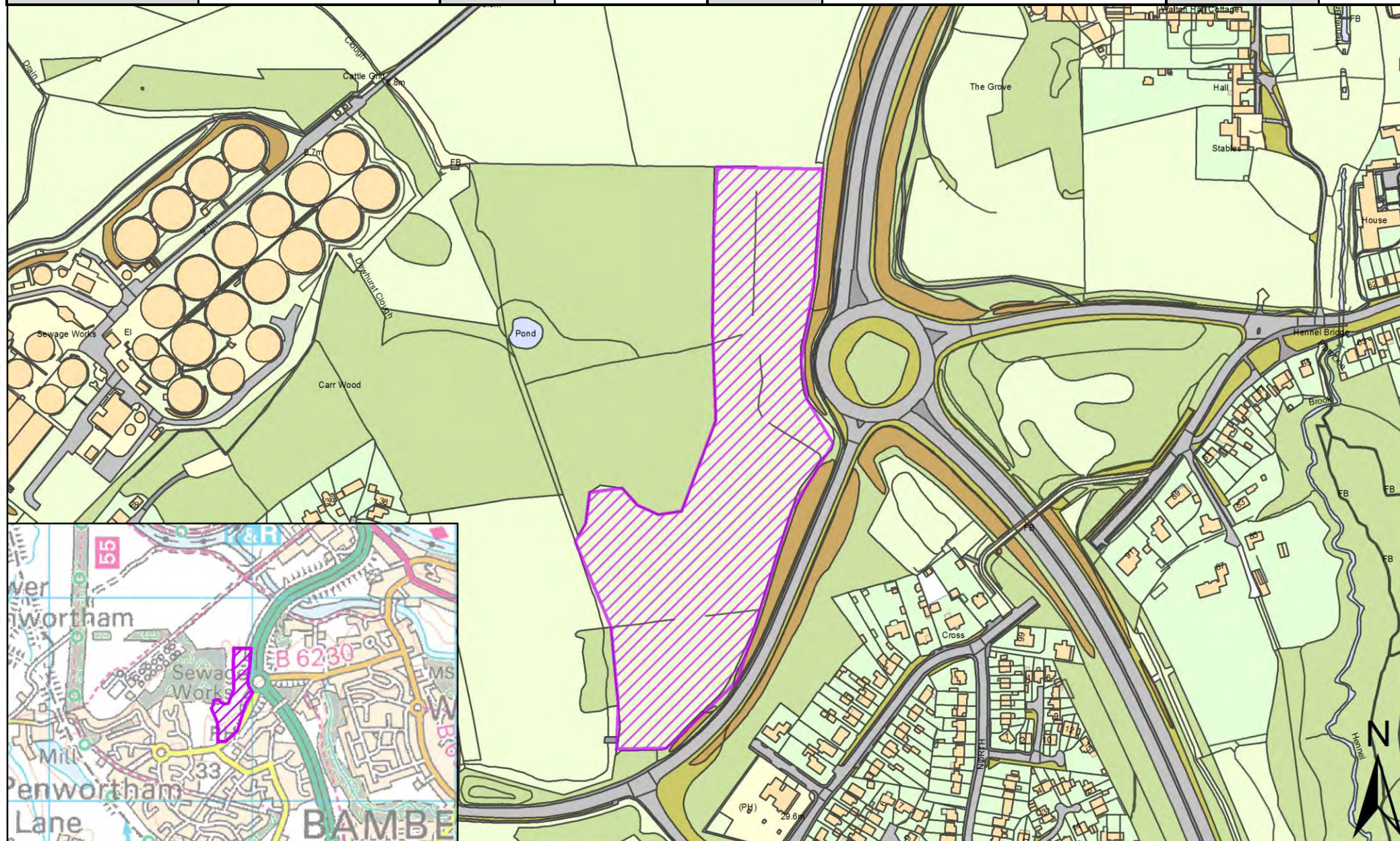
| | | | | | | | |
|------------------|------------------------------------------------|--------------------------|------------|----------|--------------|-------------|---------------------|
| SHELAA REFERENCE | 19S121 | CALL FOR SITES REFERENCE | CLCFS00419 | DISTRICT | South Ribble | WARD | Walton-le-Dale West |
| ADDRESS | Land at Carrwood Road, Walton-le-Dale, PR5 4LQ | | | | | | |
| EXISTING USE | Agriculture | SITE AREA | 2.66 | PROPOSAL | Housing | PAGE NUMBER | 306 |



| | | | | | | | |
|------------------|--------------------------------------------------------|--------------------------|-------------|----------|--------------|-------------|---------------------|
| SHELAA REFERENCE | 19S129 | CALL FOR SITES REFERENCE | CLCFS00458b | DISTRICT | South Ribble | WARD | Walton-le-Dale West |
| ADDRESS | Walton Hall Farm, Walton Green, Higher Walton, PR5 4JL | | | | | | |
| EXISTING USE | Agriculture | SITE AREA | 4.07 | PROPOSAL | Housing | PAGE NUMBER | 307 |



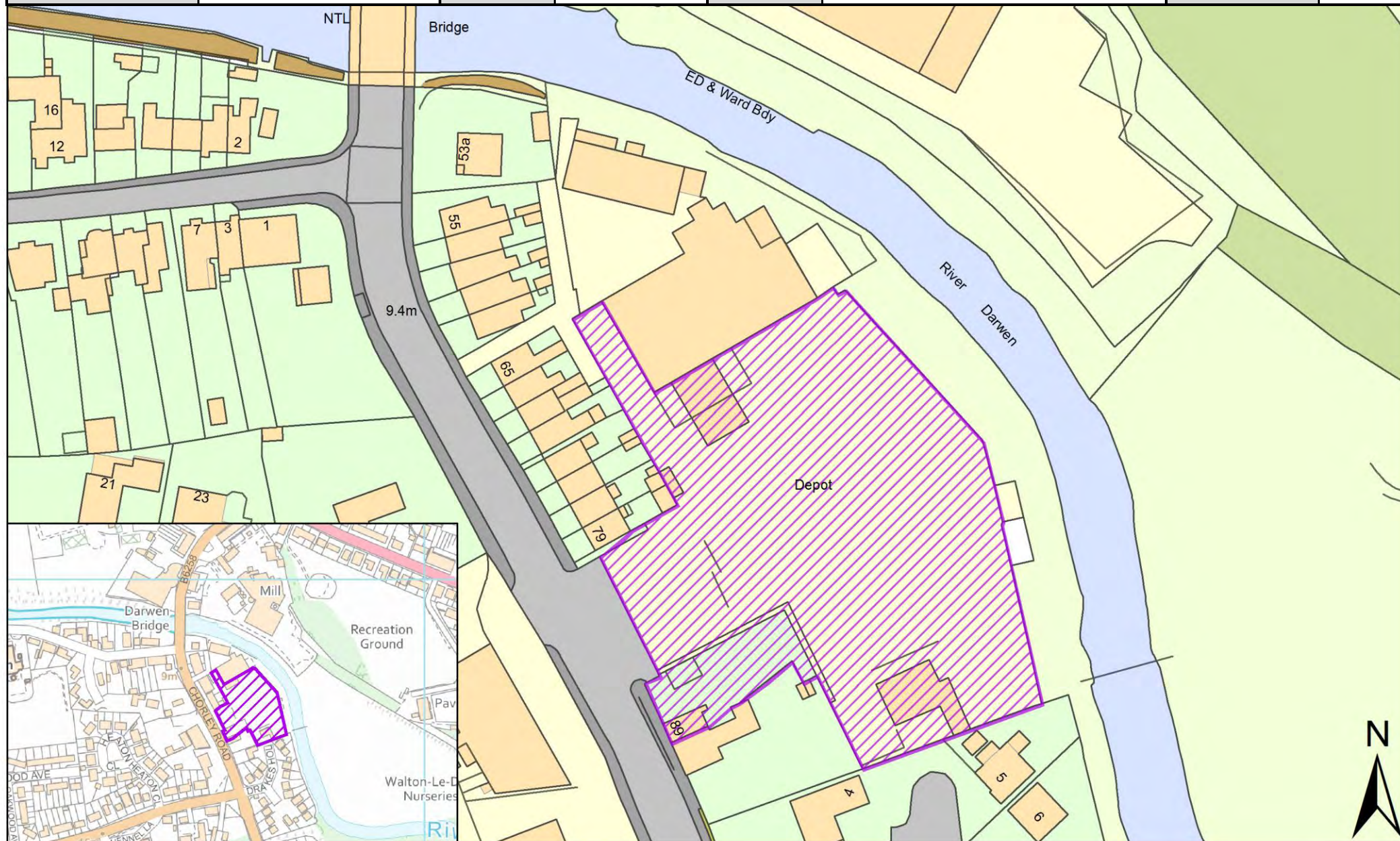
| | | | | | | | |
|------------------|--------------------------------------------------------|--------------------------|-------------|----------|--------------|------|---------------------|
| SHELAA REFERENCE | 19S135 | CALL FOR SITES REFERENCE | CLCFS00478b | DISTRICT | South Ribble | WARD | Walton-le-Dale West |
| ADDRESS | Land off Carwood Lane, Walton-Le-Dale, Preston, PR54LE | | | | | | |
| EXISTING USE | Agriculture | SITE AREA | 4.40 | PROPOSAL | Housing | | PAGE NUMBER 308 |



| | | | | | | | |
|------------------|---------------------------------------------------------------------|--------------------------|-------------|----------|--------------|------|---------------------|
| SHELAA REFERENCE | 19S156 | CALL FOR SITES REFERENCE | CLCFS00570b | DISTRICT | South Ribble | WARD | Walton-le-Dale West |
| ADDRESS | Land Adjacent 1 Loxwood Close, Walton Park, Walton Le Dale, PR5 4NQ | | | | | | |
| EXISTING USE | Vacant | SITE AREA | 0.04 | PROPOSAL | Other | | PAGE NUMBER 309 |



| | | | | | | | |
|------------------|-----------------------------------------------------------------------------|--------------------------|----------------|----------|--------------|-------------|---------------------|
| SHELAA REFERENCE | 19S198 | CALL FOR SITES REFERENCE | Not applicable | DISTRICT | South Ribble | WARD | Walton-le-Dale West |
| ADDRESS | HPH Mayfield House Haulage Yard (Formerly Pickfords), Chorley Road, PR5 4JN | | | | | | |
| EXISTING USE | Employment | SITE AREA | 0.41 | PROPOSAL | Housing | PAGE NUMBER | 310 |



| | | | | | | | |
|------------------|-------------------------|--------------------------|----------------|----------|--------------|-------------|---------------------|
| SHELAA REFERENCE | 19S238 | CALL FOR SITES REFERENCE | Not applicable | DISTRICT | South Ribble | WARD | Walton-le-Dale West |
| ADDRESS | 85 Hennel Lane, PR5 4LE | | | | | | |
| EXISTING USE | Vacant | SITE AREA | 0.64 | PROPOSAL | Housing | PAGE NUMBER | 311 |

