

Central Lancashire Local Plan Issues and Options Consultation

November 2019

Annex 3 – Site Submissions Received for Preston



Contents

Introduction	3
How to Read this Document	4
Legend.....	4
List of all Sites in Preston	5
Site Plans: Ashton Ward.....	18
Site Plans: Brookfield Ward	27
Site Plans: Cadley Ward	31
Site Plans: City Centre Ward	36
Site Plans: Deepdale Ward.....	70
Site Plans: Fishwick and Frenchwood Ward	74
Site Plans: Garrison Ward	78
Site Plans: Greyfriars Ward	86
Site Plans: Ingol and Cottam Ward	90
Site Plans: Lea and Larches Ward	111
Site Plans: Plungington Ward.....	118
Site Plans: Preston Rural East Ward.....	127
Site Plans: Preston Rural North Ward.....	203
Site Plans: Ribbleson Ward	260
Site Plans: Sharoe Green Ward	271
Site Plans: St Matthew's Ward.....	274

Introduction

As set out in Section 8 of the Central Lancashire Local Plan Issues and Options Consultation document (November 2019), we are currently looking for land to provide new homes, jobs and facilities in Central Lancashire to meet the predicted needs of a growing population, to 2036.

This Annex comprises all sites which have been put forward for consideration in the Chorley area. These site suggestions were submitted through two Call for Sites exercises, during which stakeholders (including interested bodies such as landowners, developers and the public) had the opportunity to present land in their interest or ownership that was considered potentially suitable for future development. In addition, further sites were suggested by public bodies, which have also been included in this Annex for consideration.

We are still at the very early stage of identifying suitable sites. Therefore, all site suggestions have been included in this Annex. We are seeking your comments on what has been submitted, and which sites you think should be taken forward.

How to Read this Document

Sites are first grouped into electoral wards in Chorley, then listed by their SHELAA reference in ascending order. (The SHELAA refers to the Strategic Housing and Employment Land Availability Assessment, the exercise that was undertaken prior to the sites being presented at this Issues and Options stage.)

If you are looking for a specific site with a Call for Sites reference (e.g. CLCFS00001) you can find its corresponding SHELAA reference in the table to cross reference. If sites do not have a Call for Sites reference, these are sites which have been added in by Chorley Council.

All sites are pictured with a thick boundary colouration and hashing specific to their proposal type, these are detailed below. Sites also have an inset map in the bottom left corner, which shows the surrounding area at a larger scale to better display the area in context. All sites are shown at a scale appropriate to the size of the site, [see this Ordnance Survey \(OS\) guide to map scales](#) for help. North is always at the top of the page, indicated by the North arrow in the bottom right corner.

Legend

Colours, Hashing and Categories



Employment



Housing



Mixed Use: Housing and Employment



Other



Protection



In addition to the proposal types shown on the legend above, some maps show this background. This is a base map image from the Ordnance Survey, used to show areas which are currently under construction.

Inset Map



North Arrow and Map Scale



If you need any help to understand this document or wish to contact us about any corrections, please contact the Central Lancashire Team by phone on 01257 515555, email us at centrallancashireplan@chorley.gov.uk, or write to us at: Civic Offices, Union Street, Chorley, PR7 1AL.

List of all Sites in Preston

Call for Sites Reference	SHELAA Reference	Site Address	District	Ward	Site Area (Hectares)	Existing Use	Proposal
CLCFS00057	19P003	Land at Willowfield Barn, Cottam Lane, Preston, PR2 1JS	Preston	Ashton	1.63	Vacant	Housing
CLCFS00136	19P012	Former Alstom Works and Wider Site, Channel Way, Preston, PR1 8XL	Preston	Ashton	5.98	Employment	Mixed Use: Housing and Employment
	19P140	Riversway, J N Civils Limited, D2, Chain Caul Road, Preston, PR2 2PD (also PR2 2XL)	Preston	Ashton	1.37	Other	Employment
	19P155	Brethrens Meeting Room, Egerton Road, PR2 1AJ	Preston	Ashton	0.50	Other	Housing
	19P178	Riversway Phase B Site Specific Policy, Maritime Way, Preston, PR2 2HT	Preston	Ashton	21.44	Other	Mixed Use: Housing and Employment
	19P198	Alstoms, Strand Road, PR1 8UG	Preston	Ashton	5.87	Mixed Use	Mixed Use: Housing and Employment
	19P212	147 A Waterloo Road, PRESTON, PR2 1EP	Preston	Ashton	0.02	Vacant	Housing
	19P228	507 Blackpool Road, Preston, PR2 1EQ	Preston	Ashton	0.10	Vacant	Housing
CLCFS00228	19P027	Land at Glencourse Drive, Fulwood, Preston, PR2 6AF	Preston	Brookfield	2.96	Vacant	Housing
	19P136	Millennium City Park, 4A Barnfield Way, Preston, PR2 5DB	Preston	Brookfield	4.16	Other	Employment
	19P189	Greenlands Labour Club, Chatburn Road, Ribbleson, PR2 6BJ	Preston	Brookfield	0.32	Mixed Use	Housing
CLCFS00416	19P073	Land to Rear of Former Tulketh High School, Tag Lane, Preston, PR2 3PL	Preston	Cadley	2.17	Vacant	Housing
CLCFS00496b	19P089	Former Tulketh High School, Tag Lane, PRESTON, PR2 3TX	Preston	Cadley	6.40	Other	Housing
	19P154	Former Tulketh Community Sports College, Tag Lane, Preston, PR2 3TX	Preston	Cadley	1.31	Other	Housing
	19P251	280 Tag Lane, Preston, PR2 3UY	Preston	Cadley	0.10	Vacant	Housing
CLCFS00343	19P055	Preston Technology Centre, Marsh Lane, Lancashire, PR1 8UQ	Preston	City Centre	1.10	Employment	Housing
CLCFS00361	19P061	Horrocks Quarter, Queen Street, Preston, PR1 4HP	Preston	City Centre	2.70	Vacant	Mixed Use: Housing and Employment
CLCFS00423	19P077	Trinity Square, Preston, PR1 2HB	Preston	City Centre	0.43	Other	Housing
CLCFS00424	19P078	115 Church Street, Preston, PR1 3BS	Preston	City Centre	0.12	Vacant	Housing
CLCFS00426	19P080	37-41 Church Street, Preston, PR1 3HP	Preston	City Centre	0.06	Vacant	Housing
CLCFS00427	19P081	Lancaster Road/Tithebarn Street, PR1 1DN	Preston	City Centre	0.27	Vacant	Mixed Use: Housing and Employment

Call for Sites Reference	SHELAA Reference	Site Address	District	Ward	Site Area (Hectares)	Existing Use	Proposal
CLCFS00540b	19P110	Land bounded by Carr Street/ Princess Street/ Queen Street, PR1 4HS	Preston	City Centre	0.29	Residential	Other
CLCFS00543b	19P113	Land bounded by Manchester Road/Queen Street/Grimshaw Street, PR1 4HL	Preston	City Centre	0.94	Other	Other
	19P161	Former St Joseph's Orphanage, Theatre Street, PR1 8BS	Preston	City Centre	0.40	Other	Housing
	19P162	Avenham Street Car Park, PR1 3BN	Preston	City Centre	0.60	Other	Housing
	19P163	Rear Bull and Royal Public House, Church Street, Preston, PR1 3BU	Preston	City Centre	0.20	Other	Housing
	19P164	North of Shepherd Street, PR1 3YH	Preston	City Centre	0.40	Other	Housing
	19P165	Grimshaw Street/Queen Street/Manchester Road, PR1 3DB	Preston	City Centre	1.00	Other	Housing
	19P166	Former Byron Hotel, Grimshaw Street, Preston, PR1 3BU	Preston	City Centre	0.10	Other	Housing
	19P167	Corporation Street Opportunity Area, PR1 2BB	Preston	City Centre	12.85	Other	Mixed Use: Housing and Employment
	19P168	Winckley Square Opportunity Area, PR1 3JJ	Preston	City Centre	9.60	Other	Mixed Use: Housing and Employment
	19P169	City Centre North Opportunity Area, Preston, PR1 3BX	Preston	City Centre	14.55	Other	Mixed Use: Housing and Employment
	19P170	Stoneygate Opportunity Area, Preston, PR1 3XT	Preston	City Centre	9.72	Other	Mixed Use: Housing and Employment
	19P171	Horrocks Quarter Opportunity Area, Preston, PR1 3BW	Preston	City Centre	8.63	Other	Mixed Use: Housing and Employment
	19P184	Mount Street/Garden Street, Preston, PR1 8BT	Preston	City Centre	0.07	Vacant	Housing
	19P185	33 Manchester Road, Preston, PR1 3YH	Preston	City Centre	0.11	Vacant	Housing
	19P186	6 and 7 Ribblesdale Place, Preston, PR1 3NA	Preston	City Centre	0.07	Mixed Use	Housing
	19P187	Lancashire House, 24 Winckley Square, Preston, PR1 3JJ	Preston	City Centre	2.09	Mixed Use	Housing
	19P188	170 Corporation Street, Preston, PR1 2UQ	Preston	City Centre	0.03	Mixed Use	Housing
	19P191	Former Spindlemaker's Arms, Lancaster Road North, Preston, Lancashire, PR1 2QL	Preston	City Centre	0.11	Vacant	Housing
	19P192	Rear of St. Mary's, Friargate, Preston, PR1 5LN	Preston	City Centre	0.27	Mixed Use	Housing
	19P194	Oak Street, City Centre, PR1 3XD	Preston	City Centre	0.14	Mixed Use	Mixed Use: Housing and Employment
	19P197	44 -62 Corporation Street, Preston, PR1 2UP	Preston	City Centre	0.09	Mixed Use	Mixed Use: Housing and Employment

Call for Sites Reference	SHELAA Reference	Site Address	District	Ward	Site Area (Hectares)	Existing Use	Proposal
	19P211	15 Latham Street, Preston, Lancashire, PR1 3TE	Preston	City Centre	0.02	Vacant	Housing
	19P213	3 and 5 Tyne Street, Preston, PR1 8ED	Preston	City Centre	0.01	Vacant	Housing
	19P225	Land at East Cliff Road, Preston, PR1 3JG	Preston	City Centre	0.01	Vacant	Housing
	19P226	17 Latham Street, Preston, PR1 3TE	Preston	City Centre	0.01	Mixed Use	Housing
CLCFS00421	19P076	Moor Park Tennis Courts, Moor Park Avenue, Preston, PR1 6AS	Preston	Deepdale	1.21	Other	Housing
CLCFS00429	19P083	Moor Park Depot, Moor Park Avenue, Preston, PR1 6LN	Preston	Deepdale	1.21	Employment	Housing
	19P145	Argyll Road Depot, PR1 6AF	Preston	Deepdale	4.30	Vacant	Other
CLCFS00435b	19P084	The Former Shawes Arms, 279 London Road, Preston, PR1 4PA	Preston	Fishwick and Frenchwood	0.27	Vacant	Housing
CLCFS00541b	19P111	Land Bounded by Arno Street/St Austins Place/Manchester Road, PR1 3YH	Preston	Fishwick and Frenchwood	0.16	Other	Other
	19P152	Stagecoach Bus Depot, Selbourne Street, PR1 4LB	Preston	Fishwick and Frenchwood	0.79	Other	Housing
CLCFS00089	19P004	Fulwood Barracks, Watling Street Road, Fulwood, Preston, PR2 8AA	Preston	Garrison	18.60	Other	Housing
CLCFS00090	19P005	Fulwood Barracks, Watling Street Road, Fulwood, Preston, PR2 8AA	Preston	Garrison	18.60	Other	Housing
CLCFS00191	19P020	Land off Ladybank Avenue, Fulwood, Preston, PR2 9LY	Preston	Garrison	1.39	Vacant	Housing
CLCFS00364	19P063	Land off Ladybank Avenue, Fulwood, PR2 9UT	Preston	Garrison	1.22	Agriculture	Housing
	19P137	Site at Junction 31A M6 West Loop, Northbound Slip Roundabout, Bluebell Way, Preston, PR2 5RU	Preston	Garrison	2.37	Other	Employment
	19P227	The Sumners, 195 Watling Street Road, Preston, PR2 8AB	Preston	Garrison	1.10	Vacant	Housing
	19P229	Inisfail, 15 Watling Street Road, Preston, PR2 8EA	Preston	Garrison	0.25	Vacant	Housing
CLCFS00118	19P006	Land North of Derby Road, Fulwood, Preston, PR2 8JJ	Preston	Greyfriars	2.95	Unused	Other
CLCFS00190	19P019	Land on North Side of Eastway (B6241) and West of 421 Garstang Road, PR3 5JD	Preston	Greyfriars	1.53	Vacant	Housing
	19P144	Lancashire Fire and Rescue HQ, Garstang Road, Fulwood, Preston, PR2 3LH	Preston	Greyfriars	1.50	Vacant	Other
CLCFS00035	19P002	Mason Fold, Lea Lane, Preston, PR4 0RN	Preston	Ingol and Cottam	18.12	Agriculture	Housing
CLCFS00123	19P009	Ingol Lodge, Cottam Avenue, Preston, PR2 3XH	Preston	Ingol and Cottam	7.99	Agriculture	Housing
CLCFS00140	19P013	Red Oaks Stables, Darkinson Lane, Lea, PR4 0RE	Preston	Ingol and Cottam	2.31	Agriculture	Housing

Call for Sites Reference	SHELAA Reference	Site Address	District	Ward	Site Area (Hectares)	Existing Use	Proposal
CLCFS00241	19P031	Land West of Cottam and East of Preston Western Distributor	Preston	Ingol and Cottam	142.19	Agriculture	Mixed Use: Housing and Employment
CLCFS00257	19P040	Lea Lane, Lea Town, Preston, PR4 0RZ	Preston	Ingol and Cottam	33.23	Agriculture	Housing
CLCFS00281	19P044	VINE HOUSE FARM, 38 DARKINSON LANE, LEA TOWN, PRESTON, PR4 0RJ	Preston	Ingol and Cottam	4.84	Agriculture	Housing
CLCFS00356	19P057	Land at Lea Road, Lea Town, Preston, PR4 0RA	Preston	Ingol and Cottam	16.85	Agriculture	Housing
CLCFS00507b	19P096	Cottam Hall site 2, Land at Cottam Hall, Cottam, Preston, PR4 0NP	Preston	Ingol and Cottam	0.31	Agriculture	Housing
CLCFS00508b	19P097	Cottam Hall Site 3, Land at Cottam Hall, Cottam, Preston, PR4 0NZ	Preston	Ingol and Cottam	1.47	Unused	Housing
CLCFS00509b	19P098	Cottam Hall site 1, Land at Cottam Hall, Cottam, Preston, PR4 0WF	Preston	Ingol and Cottam	8.97	Agriculture	Housing
CLCFS00510b	19P099	Cottam Hall site 4, Land at Cottam Hall, Cottam, Preston, PR4 0NZ	Preston	Ingol and Cottam	3.90	Agriculture	Housing
CLCFS00563b	19P123	Site of Former Ingol Lodge, Bounded by Cottam Lane to the East, Savick Brook to the South and Lancaster Canal to the North, PR2 3XW	Preston	Ingol and Cottam	6.00	Vacant	Housing
	19P130	Cottam, PR4 0LE, PR2 3GB, PR3 3ZS	Preston	Ingol and Cottam	70.00	Other	Housing
	19P156	Land North of Tom Benson Way, PR2 3GA	Preston	Ingol and Cottam	1.33	Other	Housing
	19P201	Land South of Lea Lane, Bryars Farm, PR4 0RL	Preston	Ingol and Cottam	43.21	Other	Housing
	19P230	Tag Lane Service Station, Tag Lane, Ingol, Preston, Lancashire, PR2 7HE	Preston	Ingol and Cottam	0.16	Vacant	Housing
	19P245	Land off Darkinson Lane, Lea, Preston, PR4 0RH - West	Preston	Ingol and Cottam	4.90	Agriculture	Housing
	19P265	Land off Darkinson Lane, Lea, Preston, PR4 0RH - South East	Preston	Ingol and Cottam	0.91	Agriculture	Housing
	19P266	Land off Darkinson Lane, Lea, Preston, PR4 0RH - North East	Preston	Ingol and Cottam	14.00	Agriculture	Housing
CLCFS00225	19P026	Land West Of Dodney Drive, Lea, Preston, PR2 1YA	Preston	Lea and Larches	20.32	Agriculture	Housing
CLCFS00384	19P066	Springfield Training Ground, Dodney Drive, Lea, Preston PR2 1XR	Preston	Lea and Larches	5.72	Other	Housing
CLCFS00386	19P067	Land off Tudor Avenue, Lea, PR2 1YB	Preston	Lea and Larches	3.56	Vacant	Housing
CLCFS00418	19P075	The Larches, Larches Lane, Ashton in Ribble, Preston, PR2 1PS	Preston	Lea and Larches	2.49	Vacant	Housing

Call for Sites Reference	SHELAA Reference	Site Address	District	Ward	Site Area (Hectares)	Existing Use	Proposal
	19P174	Park and Ride Sites (Broughton and Riversway), PR1 8PQ	Preston	Lea and Larches	5.68	Vacant	Housing
	19P193	Ainsdale House, Ainsdale Drive, Ashton-On-Ribble, Preston, PR2 1TU	Preston	Lea and Larches	0.28	Vacant	Housing
CLCFS00211	19P024	St Davids Church, Eldon Street, Preston, PR2 2AY	Preston	Plungington	0.13	Other	Other
	19P146	Parker Street, PR2 2AY	Preston	Plungington	1.30	Other	Housing
	19P151	Shelley Road/Wetherall Street, PR2 2ZH	Preston	Plungington	0.67	Other	Housing
	19P195	Land Adjacent to Ashton Basin off Tulketh Brow, Preston, PR2 2SJ	Preston	Plungington	0.37	Vacant	Housing
	19P196	Former Goss Graphic Systems Ltd, Greenbank Street, Preston, PR1 7LA	Preston	Plungington	3.80	Vacant	Employment
	19P204	91 Garstang Road, Preston, PR1 1LD	Preston	Plungington	0.21	Vacant	Housing
	19P209	66 Ripon Street, Preston, PR1 7UJ	Preston	Plungington	0.01	Vacant	Housing
	19P234	Appleby House, Appleby Street, Preston, PR1 1HX	Preston	Plungington	0.04	Vacant	Housing
CLCFS00005	19P001	Land South of Whittingham Lane, Grimsargh, PR2 5LZ	Preston	Preston Rural East	2.94	Agriculture	Housing
CLCFS00119	19P007	Land to the East of Garstang Road, Broughton, PR3 5DL	Preston	Preston Rural East	4.41	Agriculture	Housing
CLCFS00122	19P008	Land off Whittingham Lane, Goosnargh, PR3 2BY	Preston	Preston Rural East	7.89	Agriculture	Housing
CLCFS00129	19P010	Land Adjacent 20 Halfpenny Lane, Longridge, Preston, PR3 2EA	Preston	Preston Rural East	4.41	Unused	Housing
CLCFS00130	19P011	Land off Langley Lane, Broughton, PR3 5DD	Preston	Preston Rural East	0.74	Agriculture	Housing
CLCFS00158	19P015	Land at Dean Farm, Pudding Pie Nook Lane, Broughton, Preston, PR3 2JL	Preston	Preston Rural East	2.23	Residential	Housing
CLCFS00173	19P016	Land Adjacent to The Stonehouse, Whittingham Lane, Broughton, PR3 5DB	Preston	Preston Rural East	0.85	Agriculture	Housing
CLCFS00179	19P017	Land at Three Mile Cross Farm, Longridge Road, Grimsargh, Preston, PR2 5SA	Preston	Preston Rural East	18.38	Agriculture	Housing
CLCFS00189	19P018	Land at Church House Farm, Preston Road, Grimsargh, PR2 5SD	Preston	Preston Rural East	8.68	Agriculture	Housing

Call for Sites Reference	SHELAA Reference	Site Address	District	Ward	Site Area (Hectares)	Existing Use	Proposal
CLCFS00192	19P021	Land at Bank Hall Farm, Garstang Road, Broughton, PR3 5JA	Preston	Preston Rural East	7.35	Agriculture	Housing
CLCFS00199	19P022	Land East of Preston Road, Grimsargh, PR2 5LU	Preston	Preston Rural East	15.47	Agriculture	Housing
CLCFS00232	19P028	Land off Inglewhite Road and Halfpenny Lane, Longridge, Preston, PR3 2DB	Preston	Preston Rural East	3.08	Agriculture	Housing
CLCFS00233	19P029	Grimsargh House, Preston Road, Grimsargh, PR2 5JP	Preston	Preston Rural East	0.56	Vacant	Housing
CLCFS00239	19P030	The Old Rib, Halfpenny Lane, Longridge, Preston, PR3 2EA	Preston	Preston Rural East	3.69	Agriculture	Housing
CLCFS00242	19P032	The Ashes, Halfpenny Lane, Longridge, Preston, PR3 2EA	Preston	Preston Rural East	3.76	Agriculture	Housing
CLCFS00244	19P033	Land off Halfpenny Lane, Longridge, Preston, PR3 2EA	Preston	Preston Rural East	1.75	Agriculture	Housing
CLCFS00248	19P035	Land at Eastway, Preston, PR3 5JE	Preston	Preston Rural East	3.01	Agriculture	Housing
CLCFS00251	19P037	Bleasdale Road, Preston, PR3 2AR	Preston	Preston Rural East	2.81	Agriculture	Housing
CLCFS00252	19P038	Land South of Goosnargh Lane, Goosnargh, Preston, PR3 2JU	Preston	Preston Rural East	8.88	Agriculture	Housing
CLCFS00253	19P039	Land off Green Nook Lane, Longridge, PR3 2JA	Preston	Preston Rural East	0.95	Agriculture	Housing
CLCFS00258	19P041	Land off Cumeragh Lane, Longridge, Preston, PR3 2AJ	Preston	Preston Rural East	1.10	Agriculture	Housing
CLCFS00274	19P043	Land Adjacent to 208 Whittingham Lane, Goosnargh, Preston, PR3 2JJ	Preston	Preston Rural East	1.08	Agriculture	Housing
CLCFS00303	19P048	Whittingham Hospital, Land at Whittingham, Preston, PR3 2JE	Preston	Preston Rural East	52.77	Vacant	Housing
CLCFS00306	19P050	19 Whittingham Lane, Broughton, PR3 5DA	Preston	Preston Rural East	0.63	Vacant	Mixed Use: Housing and Employment
CLCFS00308	19P052	Cumeragh Lane, Whittingham, PR3 2AN	Preston	Preston Rural East	33.17	Agriculture	Housing

Call for Sites Reference	SHELAA Reference	Site Address	District	Ward	Site Area (Hectares)	Existing Use	Proposal
CLCFS00314	19P053	Land at Anderton Fold Farm, Bilsborrow, Preston, PR3 5AD	Preston	Preston Rural East	6.91	Agriculture	Housing
CLCFS00318	19P054	Preston East, Preston, PR2 5PZ	Preston	Preston Rural East	8.01	Agriculture	Employment
CLCFS00350	19P056	Land at Keyfold Farm, Bound by James Towers Way to East, Whittingham Lane to the North and Garstang Road to the West, PR3 5DA	Preston	Preston Rural East	10.38	Agriculture	Mixed Use: Housing and Employment
CLCFS00360	19P060	Bushells Farm, Mill Lane, Goosnargh, Preston, PR3 2BJ	Preston	Preston Rural East	8.18	Agriculture	Housing
CLCFS00376	19P065	Land North Of Pope's Farm, Woodplumpton Lane, Broughton, PR3 5JZ	Preston	Preston Rural East	9.56	Agriculture	Housing
CLCFS00394	19P068	Land at Pudding Pie Nook Lane, Broughton, Preston, PR3 2JL	Preston	Preston Rural East	1.29	Vacant	Housing
CLCFS00400	19P069	Land to the Rear of 25 & 27 Whittingham Lane, Broughton, PR3 5DA	Preston	Preston Rural East	1.56	Agriculture	Housing
CLCFS00407	19P071	Land at Helms Farm, Broughton, Preston, PR3 5DL	Preston	Preston Rural East	10.40	Agriculture	Housing
CLCFS00410	19P072	Land South of Whittingham Lane, Grimsargh, PR2 5SL	Preston	Preston Rural East	8.20	Agriculture	Housing
CLCFS00417	19P074	Former 'Bonabri', D'Urton Lane, Broughton, PR3 5LD	Preston	Preston Rural East	0.90	Vacant	Housing
CLCFS00428	19P082	Land at Preston East, PR2 5SH	Preston	Preston Rural East	61.85	Agriculture	Employment
CLCFS00495b	19P088	Land at 19 Whittingham Lane, Broughton, Preston, PR3 5DA	Preston	Preston Rural East	0.59	Agriculture	Employment
CLCFS00497b	19P090	19 Whittingham Lane, Broughton, PR3 5DA	Preston	Preston Rural East	0.59	Agriculture	Other
CLCFS00498b	19P091	Land at 19 Whittingham Lane, Broughton, Preston, PR3 5DA	Preston	Preston Rural East	0.59	Agriculture	Other
CLCFS00499b	19P092	Land at 19 Whittingham Lane, Broughton, Preston, PR3 5DA	Preston	Preston Rural East	0.59	Agriculture	Other
CLCFS00500b	19P093	Land at 19 Whittingham Lane, Broughton, Preston, PR3 5DA	Preston	Preston Rural East	0.59	Agriculture	Other

Call for Sites Reference	SHELAA Reference	Site Address	District	Ward	Site Area (Hectares)	Existing Use	Proposal
CLCFS00501b	19P094	Land at 19 Whittingham Lane, Broughton, Preston, PR3 5DA	Preston	Preston Rural East	0.59	Agriculture	Other
CLCFS00531b	19P104	Heather Moor Cumeragh Lane, Whittingham Preston, PR3 2AJ	Preston	Preston Rural East	1.97	Mixed Use	Housing
CLCFS00532b	19P105	Gorlands, Whittingham Road, Longridge, PR3 2AB	Preston	Preston Rural East	1.52	Mixed Use	Housing
CLCFS00538b	19P108	Land to the North Side of Whittingham Lane, Goosnargh, Preston, PR3 2AY	Preston	Preston Rural East	33.69	Agriculture	Housing
CLCFS00542b	19P112	Land North of 907 Whittingham Lane, Goosnargh, Preston, PR3 2AU	Preston	Preston Rural East	1.35	Agriculture	Housing
CLCFS00554b	19P117	LAND EAST OF LONGRIDGE ROAD, GRIMSARGH, PR2 5AQ	Preston	Preston Rural East	19.63	Agriculture	Housing
CLCFS00555b	19P118	Land at Helms Farm and Popes Farm, Broughton, Preston, PR3 5DL	Preston	Preston Rural East	19.89	Agriculture	Housing
CLCFS00569b	19P127	Land South of Whittingham Lane, Grimsargh, PR2 5SL	Preston	Preston Rural East	8.14	Agriculture	Housing
CLCFS00572b	19P128	Land off Haughton Green Lane, Haughton, Preston, PR2 5SQ	Preston	Preston Rural East	1.16	Unused	Housing
	19P132	Former Whittingham Hospital, Whittingham Lane, Whittingham, Preston, Lancashire, PR3 2JE	Preston	Preston Rural East	1.40	Other	Other
	19P141	Preston East Junction 31A M6, PR3 5LE	Preston	Preston Rural East	25.50	Other	Employment
	19P202	A Touch Of Spice, 521 Garstang Road, Preston, PR3 5JA	Preston	Preston Rural East	0.42	Vacant	Mixed Use: Housing and Employment
	19P203	Daniels Farm, Durton Lane, Preston, PR3 5LE	Preston	Preston Rural East	0.09	Vacant	Housing
	19P205	Land Adjoining Meadowcroft Cottage, 273 Whittingham Lane, Broughton, Preston, PR3 2JJ	Preston	Preston Rural East	0.38	Vacant	Housing
	19P206	31 Woodplumpton Lane, Preston, PR3 5JJ	Preston	Preston Rural East	0.25	Vacant	Housing
	19P218	Land off Sandy Gate Lane Broughton Preston, PR3 5LA	Preston	Preston Rural East	4.40	Vacant	Housing
	19P233	Durton Cottage, Durton Lane, Broughton, Preston, Lancashire, PR3 5LE	Preston	Preston Rural East	0.13	Vacant	Housing

Call for Sites Reference	SHELAA Reference	Site Address	District	Ward	Site Area (Hectares)	Existing Use	Proposal
	19P239	Hooles Farm, Hooles Farm, Brass Pan Lane, Preston, PR3 5DE	Preston	Preston Rural East	0.08	Vacant	Housing
	19P240	Plot 1 and 2 Field No 6637, Old Clay Lane, PR3 2DB	Preston	Preston Rural East	0.08	Vacant	Housing
	19P241	Plot 4 and 5 Field No 6637, Old Clay Lane, PR3 2DB	Preston	Preston Rural East	0.08	Vacant	Housing
	19P243	Land North of Inglewhite Road, Preston, PR3 2DB	Preston	Preston Rural East	0.48	Vacant	Housing
	19P247	Vacant Land to the North of Old Rib Farm, 55 Halfpenny Lane, Preston, PR3 2EA	Preston	Preston Rural East	0.20	Vacant	Housing
	19P248	Land South of Inglewhite Road, Adjacent Belmont Residential Home, Preston, PR3 2DB	Preston	Preston Rural East	0.50	Vacant	Housing
	19P250	Land to the Rear of Stables at 907 and 909 Whittingham Lane, Broughton, Preston, PR3 2AU	Preston	Preston Rural East	0.50	Vacant	Housing
	19P254	Savick House, Whittingham Lane, Grimsargh, Preston, PR2 5RP	Preston	Preston Rural East	0.25	Vacant	Housing
	19P255	Land Opposite, Gleafield, Cumeragh Lane, Preston, PR3 2AJ	Preston	Preston Rural East	0.49	Vacant	Housing
CLCFS00520b	19P259p	Land bordered by James Towers Way and Garstang Road, PR3 5DL	Preston	Preston Rural East	30.00	Agriculture	Protection
CLCFS00521b	19P260p	Land East of James Towers Way, North Whittingham Lane (West/South of the M6), PR3 5DB	Preston	Preston Rural East	100.00	Agriculture	Protection
CLCFS00526b	19P261p	231 Preston Rd, Grimsargh, Preston, PR2 5JR	Preston	Preston Rural East	0.72	Unused	Protection
CLCFS00545b	19P264p	Land to rear of Grimsargh Village Hal, 231 Preston Road, Grimsargh, Preston PR2 5JR	Preston	Preston Rural East	0.72	Vacant	Protection
CLCFS00149	19P014	Land to the Side and Rear of West View Farm and Rydal Mount, Woodplumpton Road, Woodplumpton, Preston, PR4 0NE	Preston	Preston Rural North	1.19	Other	Housing
CLCFS00207	19P023	Kingsway Gardens East, Newsham Hall Lane, Woodplumpton, PR4 0AS	Preston	Preston Rural North	0.69	Vacant	Housing

Call for Sites Reference	SHELAA Reference	Site Address	District	Ward	Site Area (Hectares)	Existing Use	Proposal
CLCFS00222	19P025	New Garden Village, Land north of Bartle Lane, South of M55, West and East of Rosemary Lane and West of Lea Lane, PR4 0HA	Preston	Preston Rural North	47.81	Agriculture	Housing
CLCFS00247	19P034	Land at Swainson House Farm, Goosnargh Lane, Goosnargh, Preston, PR3 2JU	Preston	Preston Rural North	6.01	Agriculture	Housing
CLCFS00249	19P036	Land Opposite Swainson House Farm, Goosnargh Lane, Goosnargh, Preston, PR3 2JU	Preston	Preston Rural North	1.32	Agriculture	Housing
CLCFS00263	19P042	Cardwell Farm, Garstang Road, Preston, PR3 5DR	Preston	Preston Rural North	20.21	Agriculture	Housing
CLCFS00358	19P058	Jackson's Quarry, Lightfoot Green Lane, Fulwood, PR4 0AP	Preston	Preston Rural North	47.15	Other	Housing
CLCFS00359	19P059	Land at Cardwell Farm, Garstang Road, Preston, PR3 5DR	Preston	Preston Rural North	9.17	Agriculture	Housing
CLCFS00362	19P062	Land to the north of Jepps Lane, Barton PR3 5AQ	Preston	Preston Rural North	8.56	Agriculture	Housing
CLCFS00366	19P064	Land at Lightfoot Green Lane, Fulwood, PR4 0AP	Preston	Preston Rural North	6.82	Agriculture	Housing
CLCFS00405	19P070	Ribblesdale Nurseries, Newsham Hall Lane, Woodplumpton, Preston, PR4 0AS	Preston	Preston Rural North	0.54	Employment	Housing
CLCFS00452b	19P087	HUDSON HILL, GREEN LANE, BARTON, PRESTON, PR3 5AJ	Preston	Preston Rural North	3.38	Agriculture	Housing
CLCFS00503b	19P095	Land to the Rear of Laburnum House Farm and North West of Bartle Lane, Lower Bartle, Preston, PR4 0RU	Preston	Preston Rural North	3.00	Agriculture	Housing
CLCFS00522b	19P100	Land to the West of Bleasdale View, Catforth Road, Catforth, Preston	Preston	Preston Rural North	0.63	Unused	Housing
CLCFS00524b	19P101	Land West of Catforth Road and North and East of Benson Lane, Catforth, Preston, PR4 0HH	Preston	Preston Rural North	8.14	Agriculture	Housing
CLCFS00527b	19P102	Land Adjoining Mayors Farm, Bartle Lane, Lower Bartle	Preston	Preston Rural North	8.47	Agriculture	Housing
CLCFS00528b	19P103	724, The Former Boars Head Public House and Associated Car Park, Garstang Road, Barton, Lancashire, PR3 5AD	Preston	Preston Rural North	0.49	Vacant	Other
CLCFS00536b	19P106	North of Moss Lane, Catforth, Preston	Preston	Preston Rural North	2.75	Mixed Use	Housing

Call for Sites Reference	SHELAA Reference	Site Address	District	Ward	Site Area (Hectares)	Existing Use	Proposal
CLCFS00537b	19P107	Land and Building south of Chapel Lane Catforth, PR4 0HX	Preston	Preston Rural North	1.58	Agriculture	Housing
CLCFS00539b	19P109	Tom Barron Limited, Mill South and East of School Lane, Catforth, Preston, PR4 0HL	Preston	Preston Rural North	2.40	Employment	Housing
CLCFS00544b	19P114	Ambrose Hall Farm, Woodplumpton Road, Preston, PR4 0LJ	Preston	Preston Rural North	15.86	Agriculture	Housing
CLCFS00549b	19P115	Ambrose Hall Farm, Woodplumpton Road, Preston, PR4 0LJ	Preston	Preston Rural North	15.86	Agriculture	Housing
CLCFS00550b	19P116	Land North and West of School Lane, Catforth, PR4 0HL	Preston	Preston Rural North	1.99	Agriculture	Housing
CLCFS00556b	19P119	Land West and East of Mill Lane, Goosnargh, Preston, PR3 2JX	Preston	Preston Rural North	9.07	Agriculture	Housing
CLCFS00557b	19P120	Land North of Moss Lane, Catforth, Preston, PR4 0HU	Preston	Preston Rural North	3.48	Agriculture	Housing
CLCFS00559b	19P121	Toplands Farm Woodplumpton Road, Woodplumpton, Preston, PR4 0NE	Preston	Preston Rural North	20.16	Agriculture	Housing
CLCFS00562b	19P122	Toplands Farm Woodplumpton Road, Woodplumpton, Preston, PR4 0NE	Preston	Preston Rural North	26.41	Agriculture	Housing
CLCFS00564b	19P124	Land and Building North of Miller Lane, Catforth, Preston, PR4 0HR	Preston	Preston Rural North	0.42	Employment	Housing
CLCFS00565b	19P125	Land to the East of Rosemary Lane, Bartle, Preston, PR4 0HD	Preston	Preston Rural North	10.33	Agriculture	Other
CLCFS00566b	19P126	Land Immediately North of Preston Western Distributor, Proposed M55 Junction, Bartle, Preston, PR4 0HD	Preston	Preston Rural North	4.97	Agriculture	Employment
	19P131	North West Preston, PR4 0LH-PR4 0RU	Preston	Preston Rural North	319.00	Other	Housing
	19P215	Lower House Farm, Lewth Lane, Woodplumpton, Preston, PR4 0TE	Preston	Preston Rural North	0.02	Vacant	Housing
	19P216	Rabys Farm, Bilsborrow Lane, Bilsborrow, Preston, PR3 0RP	Preston	Preston Rural North	0.02	Vacant	Housing
	19P219	Moss House Riding Stables, Bay Horse Lane, Preston, PR4 0HN	Preston	Preston Rural North	0.40	Vacant	Housing
	19P220	Land at Bensons Lane, Malley Lane, Preston, PR4 0BN	Preston	Preston Rural North	0.18	Vacant	Housing

Call for Sites Reference	SHELAA Reference	Site Address	District	Ward	Site Area (Hectares)	Existing Use	Proposal
	19P221	Fox Fields, Inglewhite Road, Preston, PR3 2EB	Preston	Preston Rural North	0.32	Vacant	Housing
	19P222	Stone Field, Blackleach Lane, Preston, PR4 0JA	Preston	Preston Rural North	0.07	Vacant	Housing
	19P223	Land South of The Orchard, Preston, PR4 0WE	Preston	Preston Rural North	0.08	Vacant	Housing
	19P224	Beech Grove Farm, Malley Lane, Preston, PR4 0BN	Preston	Preston Rural North	0.24	Vacant	Housing
	19P231	91 Hoyles Lane, Cottam, Preston, Lancashire, PR4 0LB	Preston	Preston Rural North	0.32	Vacant	Housing
	19P232	Ashfield, Goosnargh Lane, Goonargh, Preston, Lancashire, PR3 2BP	Preston	Preston Rural North	0.04	Vacant	Housing
	19P236	Garlick House, Green Lane, Catforth, Preston, PR4 0HT	Preston	Preston Rural North	3.43	Vacant	Housing
	19P237	Back Lane Farm, Back Lane, Goosnargh, Preston, PR3 2WE	Preston	Preston Rural North	0.57	Vacant	Housing
	19P238	Garlick House, Garlick House, Green Lane, Catforth, Preston, PR4 0HT	Preston	Preston Rural North	0.34	Vacant	Housing
	19P244	Moorside House Farm, Moorside Lane, Preston, PR4 0TB	Preston	Preston Rural North	0.01	Vacant	Housing
	19P249	Hill House, Back Lane, Goosnargh, Preston, PR3 2WE	Preston	Preston Rural North	0.20	Vacant	Housing
	19P252	Land South of Bridge House, Tabley Lane, Preston, PR4 0LH	Preston	Preston Rural North	0.17	Vacant	Housing
	19P253	The Old Pump House, Rosemary Lane, Preston, PR4 0HB	Preston	Preston Rural North	0.05	Vacant	Housing
	19P256	Land South of Brierley Lane, Preston, PR4 0DP	Preston	Preston Rural North	0.20	Vacant	Housing
CLCFS00518b	19P257p	Helms Farm between Garstang Road and Barton Brook, PR3 5DE/PR3 5DL	Preston	Preston Rural North	55.00	Agriculture	Protection
CLCFS00519b	19P258p	Hooles Farm/Helms Farm, PR3 5DE/PR3 5DL	Preston	Preston Rural North	112.00	Agriculture	Protection
CLCFS00529b	19P262p	Land bounded by Garstang Road, Barton, North of James Towers Way, Broughton, PR3 5DE	Preston	Preston Rural North	223.09	Agriculture	Protection

Call for Sites Reference	SHELAA Reference	Site Address	District	Ward	Site Area (Hectares)	Existing Use	Proposal
CLCFS00530b	19P263p	Land East of Barton Village Hall, PR3 5AL	Preston	Preston Rural North	2.51	Agriculture	Protection
CLCFS00305	19P049	Ribbleson Hospital, Miller Road, Preston, PR2 6LS	Preston	Ribbleson	3.65	Vacant	Housing
CLCFS00307	19P051	Land off Ribbleson Hall Drive, Ribbleson, Preston, PR2 6EN	Preston	Ribbleson	5.68	Vacant	Housing
CLCFS00436b	19P085	Ribbleson Hall Drive, Pope Lane and Farrington Lane Ribbleson Preston, PR2 6JN	Preston	Ribbleson	1.93	Unused	Other
CLCFS00441b	19P086	Former Fishwick Hall Golf Course, Glenluce Drive, Preston, PR1 5TD	Preston	Ribbleson	5.91	Employment	Mixed Use: Housing and Employment
	19P133	Red Scar Site H, PR2 5NJ	Preston	Ribbleson	2.75	Other	Employment
	19P134	Preston East Employment Area, Bluebell Way, Fulwood, Preston, PR2 5PZ	Preston	Ribbleson	13.13	Other	Employment
	19P135	Land at Red Scar Industrial Estate, Longridge Road, Preston, PR2 5NQ	Preston	Ribbleson	21.31	Other	Employment
	19P142	11 Roman Road Farm, PR1 4NQ	Preston	Ribbleson	24.94	Other	Employment
	19P190	Land at Browsholme Ave/Fair Oak Close, PR2 6EW	Preston	Ribbleson	0.28	Vacant	Housing
	19P210	Land to North of 36 Butterlands, Preston, PR1 5TJ	Preston	Ribbleson	0.10	Vacant	Housing
	19P138	Land North of Eastway (formerly Broughton Business Park), Eastway, Fulwood, PR2 9ZB	Preston	Sharoe Green	2.10	Other	Employment
	19P200	Sharoe Green Hospital, Sharoe Green Lane, PR2 9HT	Preston	Sharoe Green	3.76	Vacant	Housing
	19P199	Perry's Car Showroom, Perrys Motor Village, 63-83, Blackpool Road, Preston, PR2 6BX	Preston	St Matthews	1.26	Other	Employment
CLCFS00425	19P079	North Road, Preston, PR1 1TT	Preston	St Matthew's	0.23	Vacant	Housing
	19P139	Deepdale Street/Fletcher Road, Preston, Lancashire, PR1 5AJ	Preston	St Matthew's	0.49	Other	Employment
	19P150	Deepdale Mill, Deepdale Mill Street, PR1 5BY	Preston	St Matthew's	0.71	Other	Housing
	19P207	101-103 New Hall Lane, Preston, PR1 5PB	Preston	St Matthew's	0.01	Vacant	Housing
	19P208	Land Adjacent , 63, Robin Street, Preston, PR1 5RJ	Preston	St Matthew's	0.01	Vacant	Housing
	19P149	Skeffington Road/Castleton Road, PR1 6RX	Preston	St Matthews / Deepdale	0.96	Other	Housing

Site Plans: Ashton Ward

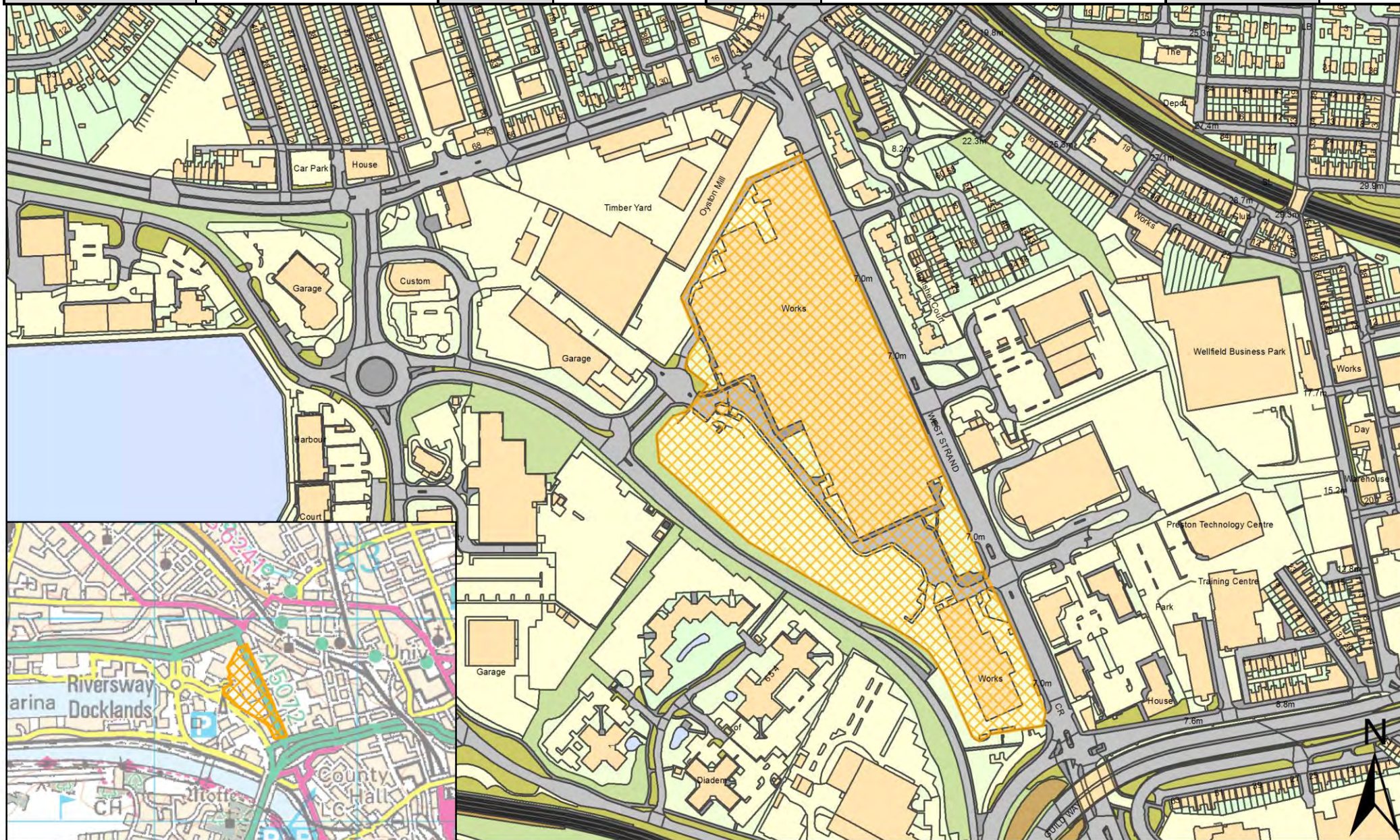
All sites put forward for this ward are listed below.

Call for Sites Reference	SHELAA Reference	Site Address	District	Ward	Site Area (Hectares)	Existing Use	Proposal
CLCFS00057	19P003	Land at Willowfield Barn, Cottam Lane, Preston, PR2 1JS	Preston	Ashton	1.63	Vacant	Housing
CLCFS00136	19P012	Former Alstom Works and Wider Site, Channel Way, Preston, PR1 8XL	Preston	Ashton	5.98	Employment	Mixed Use: Housing and Employment
	19P140	Riversway, J N Civils Limited, D2, Chain Caul Road, Preston, PR2 2PD (also PR2 2XL)	Preston	Ashton	1.37	Other	Employment
	19P155	Brethrens Meeting Room, Egerton Road, PR2 1AJ	Preston	Ashton	0.50	Other	Housing
	19P178	Riversway Phase B Site Specific Policy, Maritime Way, Preston, PR2 2HT	Preston	Ashton	21.44	Other	Mixed Use: Housing and Employment
	19P198	Alstoms, Strand Road, PR1 8UG	Preston	Ashton	5.87	Mixed Use	Mixed Use: Housing and Employment
	19P212	147 A Waterloo Road, PRESTON, PR2 1EP	Preston	Ashton	0.02	Vacant	Housing
	19P228	507 Blackpool Road, Preston, PR2 1EQ	Preston	Ashton	0.10	Vacant	Housing

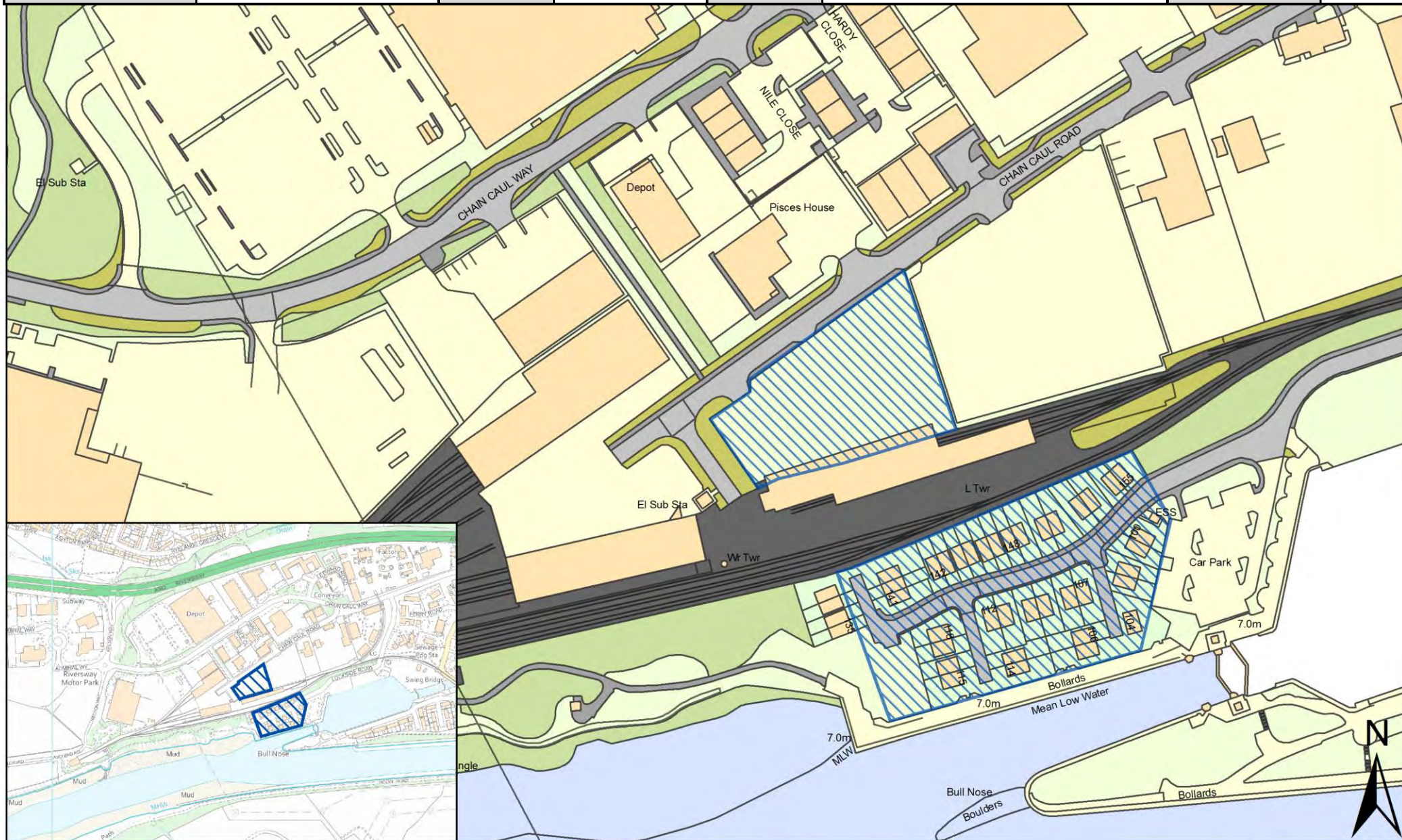
SHELAA Reference	19P003	Call for Sites Reference	CLCFS00057	DISTRICT	Preston	WARD	Ashton
Address	Land at Willowfield Barn, Cottam Lane, Preston, PR2 1JS						
Existing Use	Vacant	SITE AREA	1.63	PROPOSAL	Housing		PAGE NUMBER 19



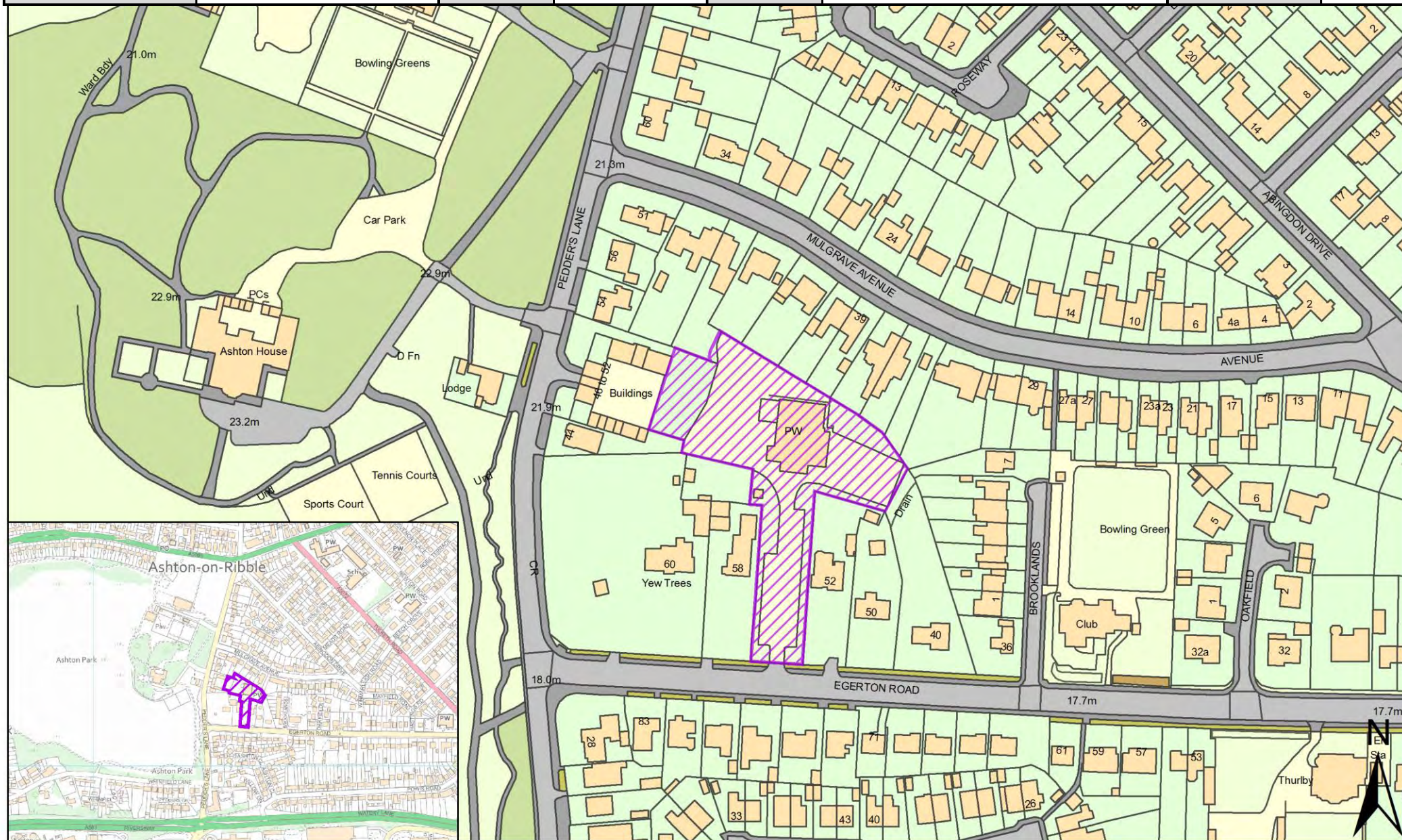
SHELAA Reference	19P012	Call for Sites Reference	CLCFS00136	DISTRICT	Preston	WARD	Ashton
Address	Former Alstom Works and Wider Site, Channel Way, Preston, PR1 8XL						
Existing Use	Employment	SITE AREA	5.98	PROPOSAL	Mixed Use: Housing and Employment	PAGE NUMBER	20



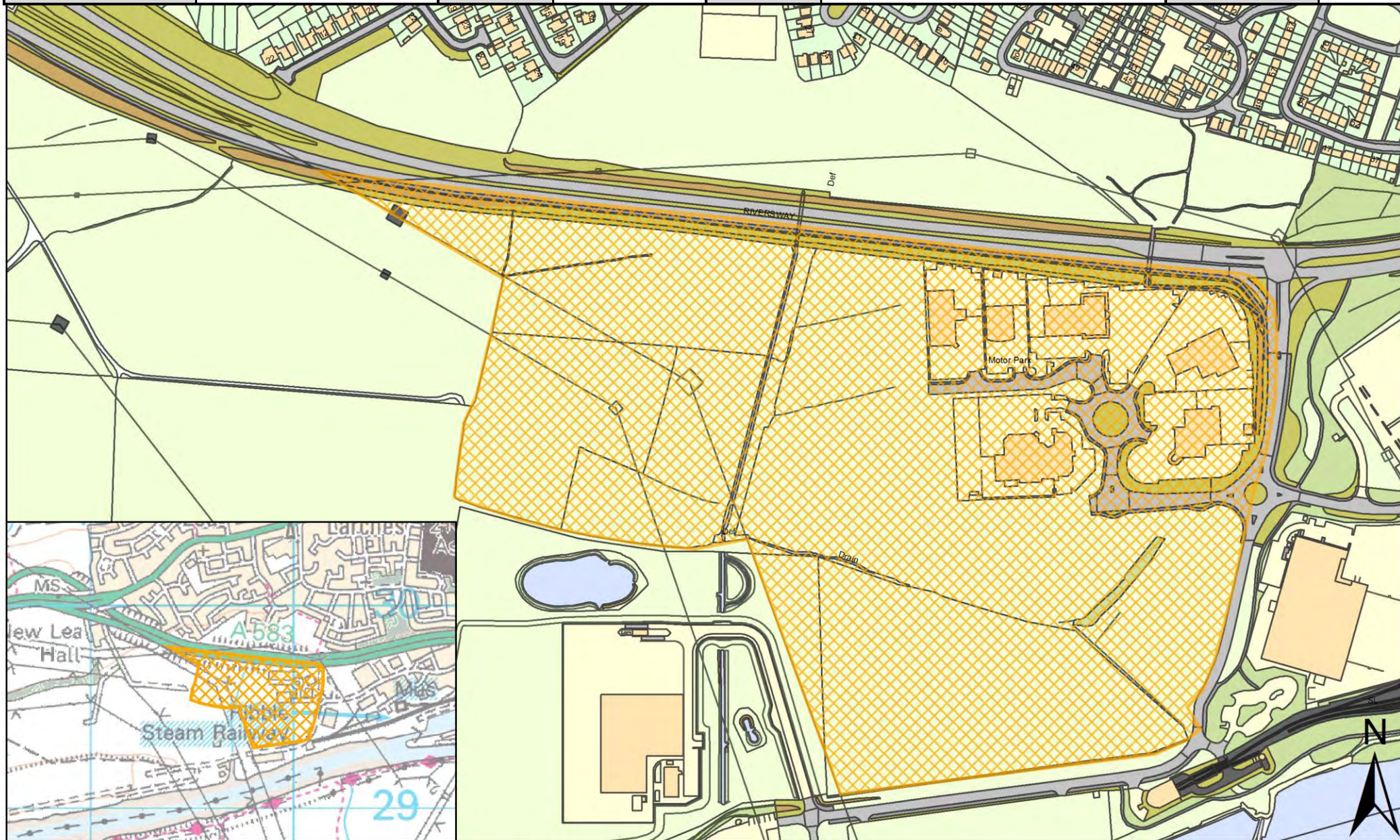
SHELAA Reference	19P140	Call for Sites Reference	<i>Not Applicable</i>	DISTRICT	Preston	WARD	Ashton
Address	Riversway, J N Civils Limited, D2, Chain Caul Road, Preston, PR2 2PD (also PR2 2XL)						
Existing Use	Other	SITE AREA	1.37	PROPOSAL	Employment		PAGE NUMBER 21



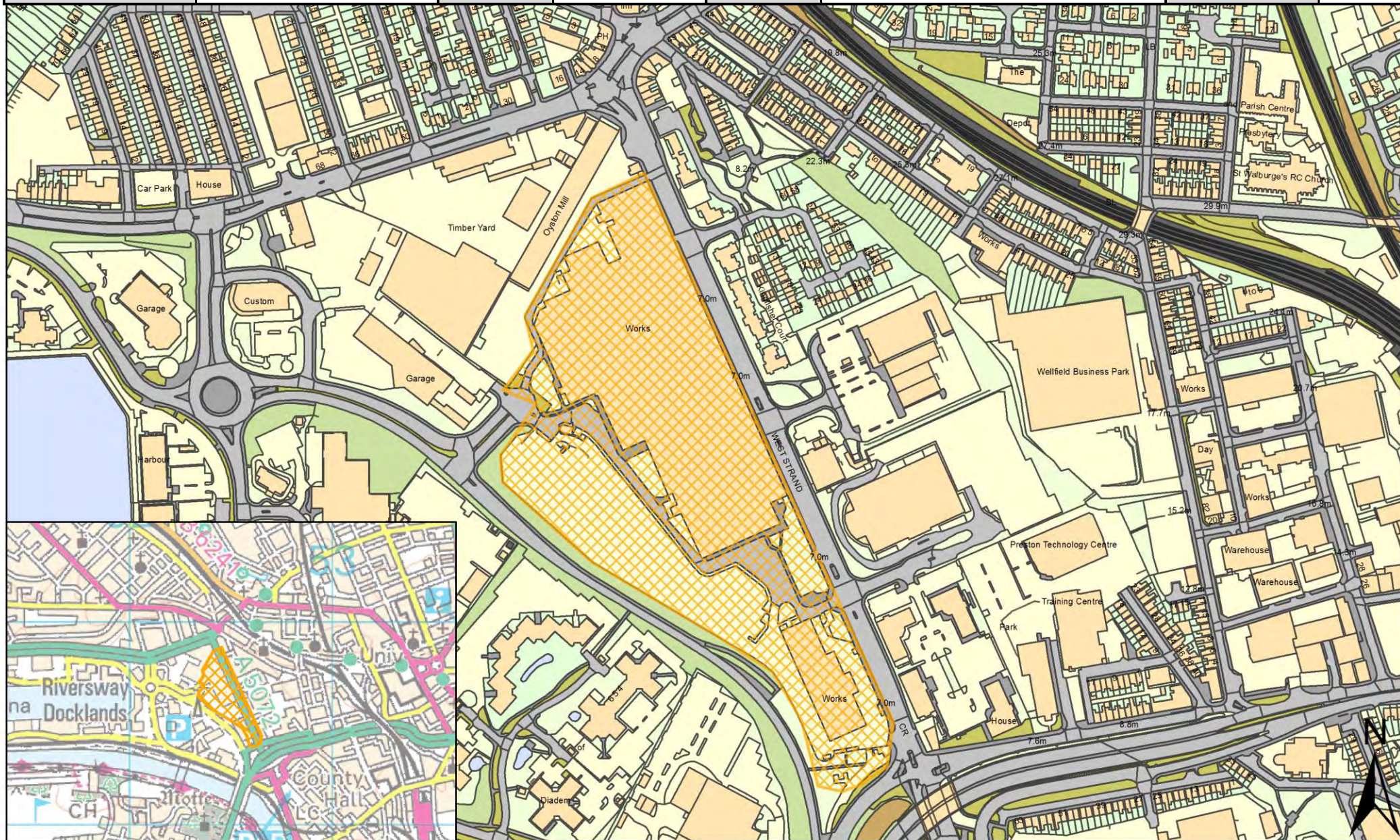
SHELAA Reference	19P155	Call for Sites Reference	Not Applicable	DISTRICT	Preston	WARD	Ashton
Address	Brethrens Meeting Room, Egerton Road, PR2 1AJ						
Existing Use	Other	SITE AREA	0.50	PROPOSAL	Housing	PAGE NUMBER	22



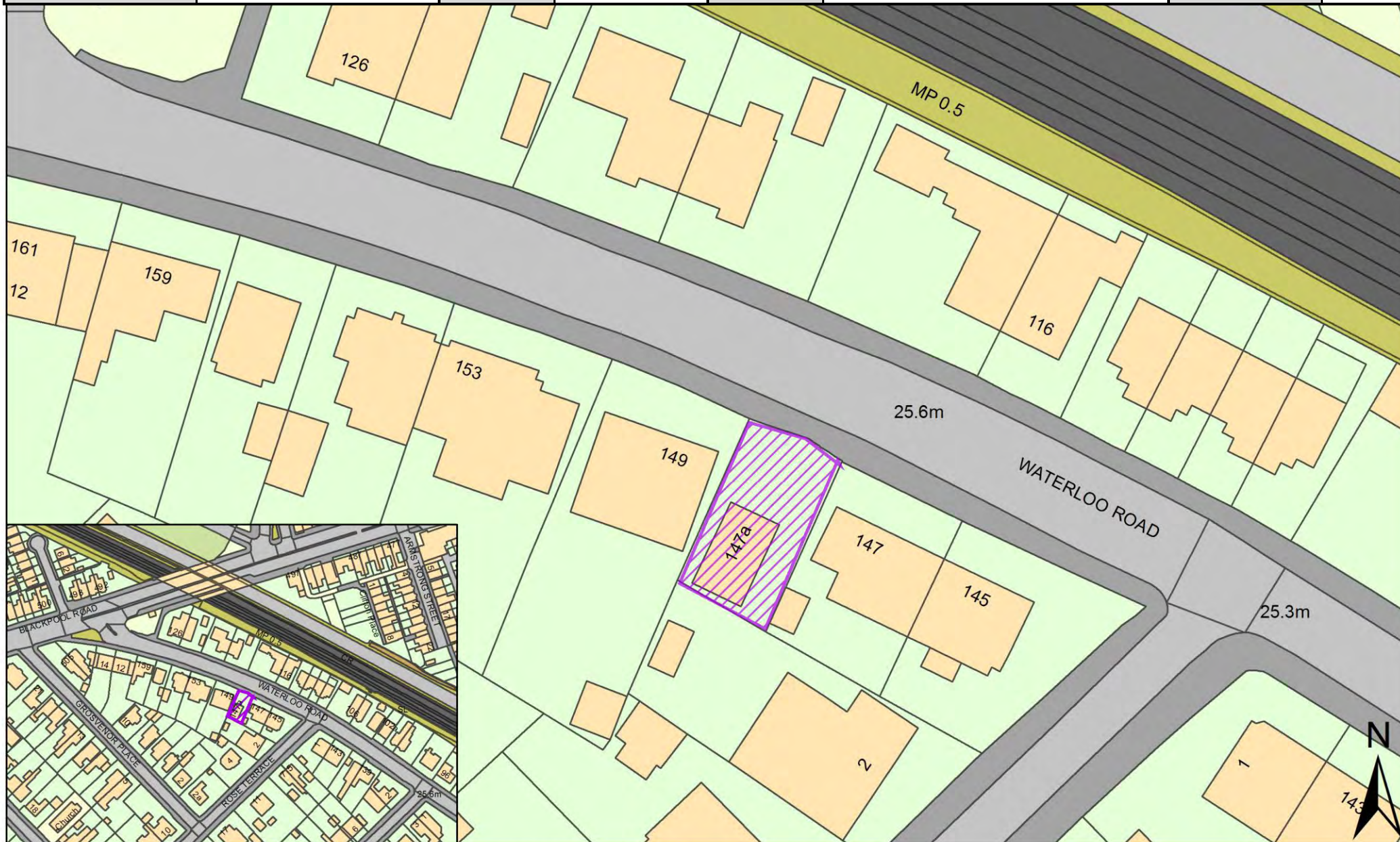
SHELAA Reference	19P178	Call for Sites Reference	<i>Not Applicable</i>	DISTRICT	Preston	WARD	Ashton
Address	Riversway Phase B Site Specific Policy, Maritime Way, Preston, PR2 2HT						
Existing Use	Other	SITE AREA	21.44	PROPOSAL	Mixed Use: Housing and Employment	PAGE NUMBER	23



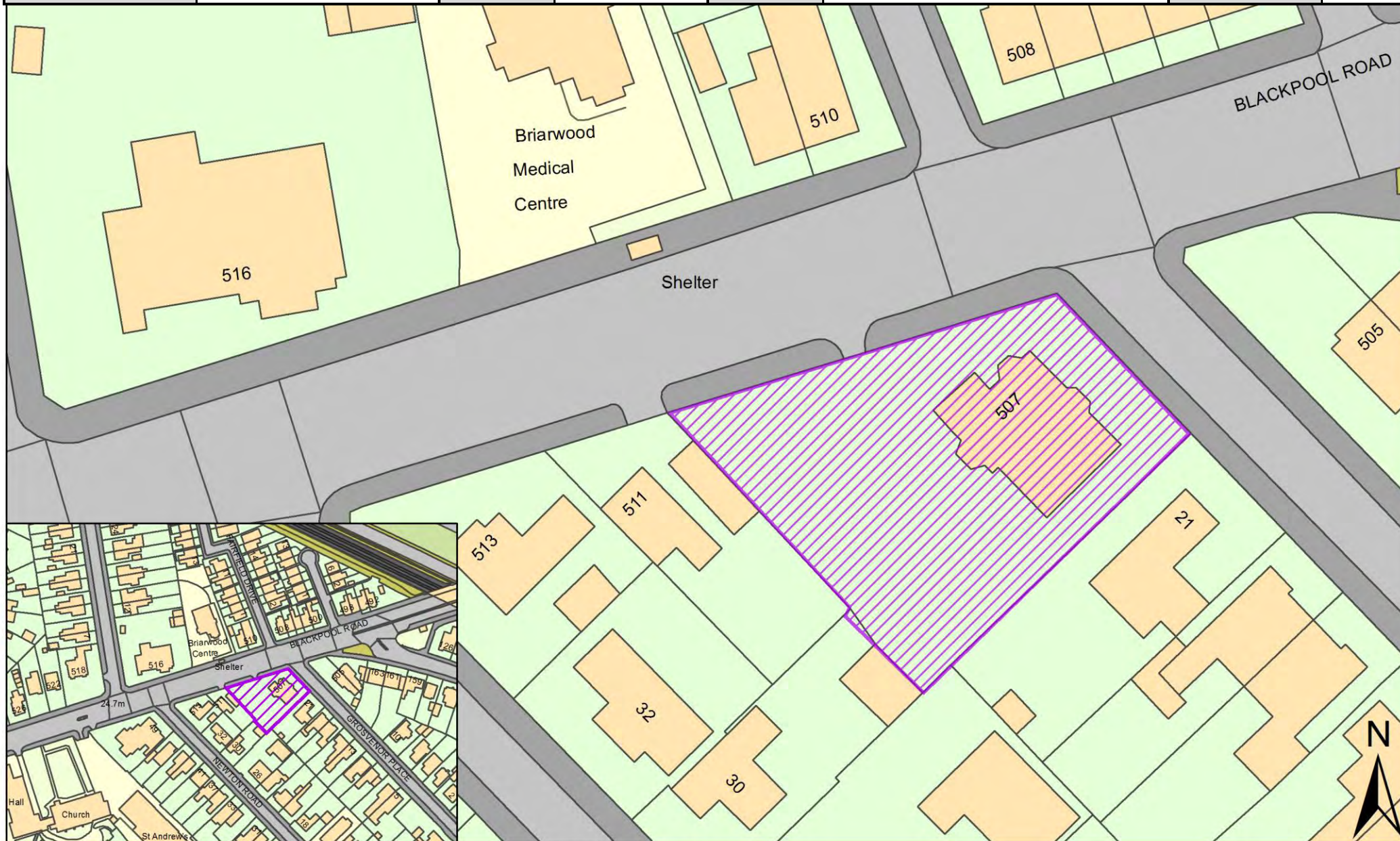
SHELAA Reference	19P198	Call for Sites Reference	<i>Not Applicable</i>	DISTRICT	Preston	WARD	Ashton
Address	Alstoms, Strand Road, PR1 8UG						
Existing Use	Mixed Use	SITE AREA	5.87	PROPOSAL	Mixed Use: Housing and Employment		PAGE NUMBER 24



SHELAA Reference	19P212	Call for Sites Reference	<i>Not Applicable</i>	DISTRICT	Preston	WARD	Ashton
Address	147 A Waterloo Road, PRESTON, PR2 1EP						
Existing Use	Vacant	SITE AREA	0.02	PROPOSAL	Housing	PAGE NUMBER	25



SHELAA Reference	19P228	Call for Sites Reference	<i>Not Applicable</i>	DISTRICT	Preston	WARD	Ashton
Address	507 Blackpool Road, Preston, PR2 1EQ						
Existing Use	Vacant	SITE AREA	0.10	PROPOSAL	Housing	PAGE NUMBER	26

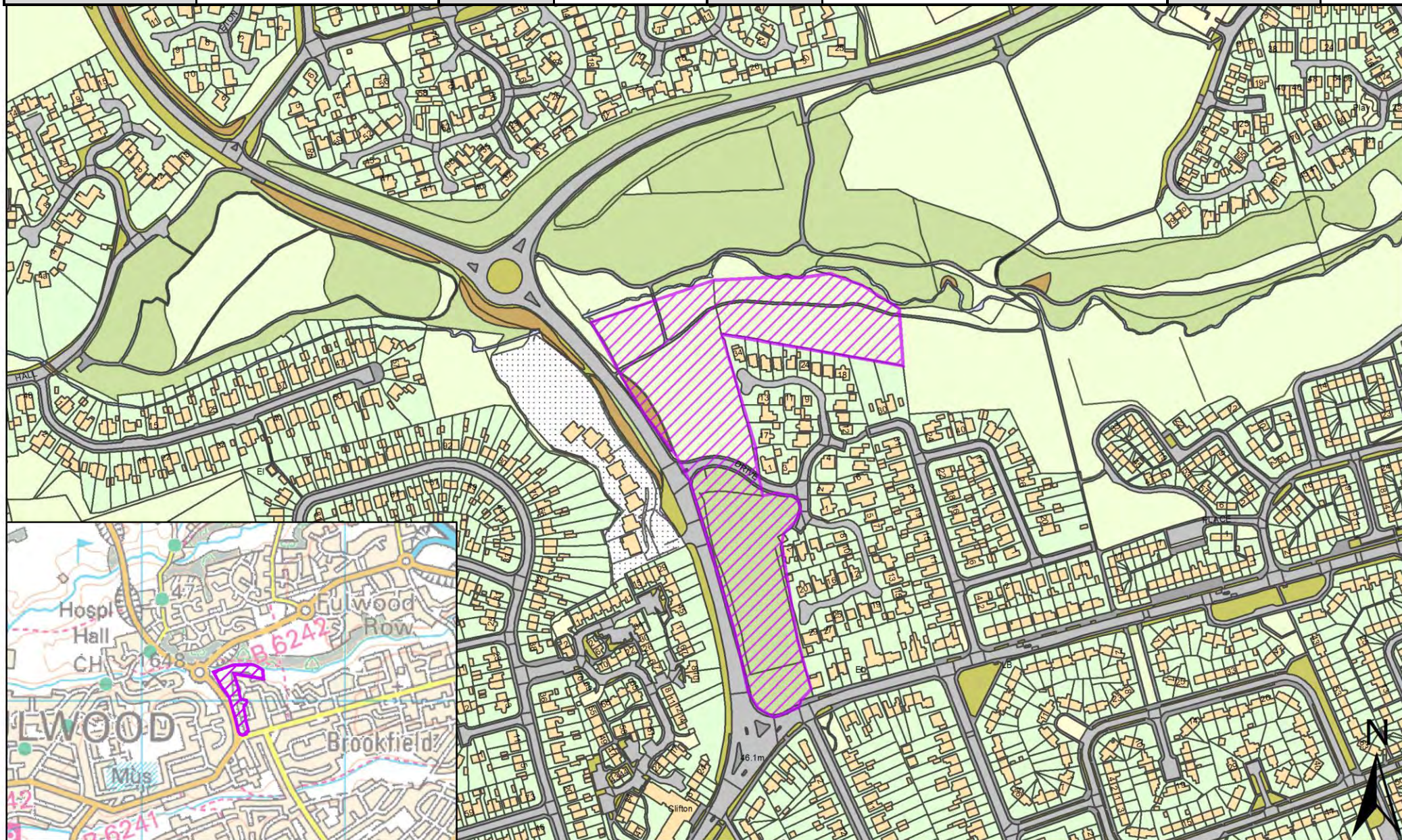


Site Plans: Brookfield Ward

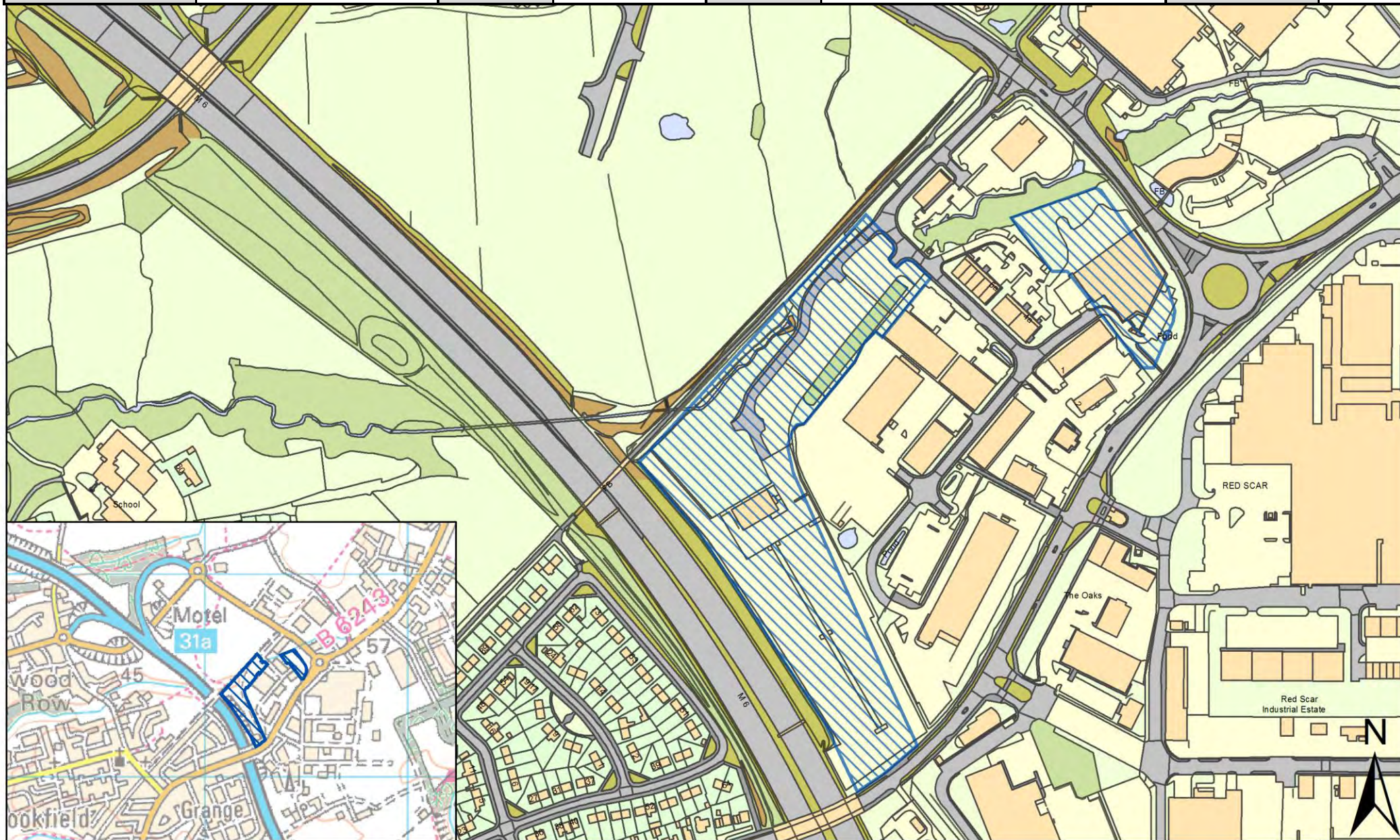
All sites put forward for this ward are listed below.

Call for Sites Reference	SHELAA Reference	Site Address	District	Ward	Site Area (Hectares)	Existing Use	Proposal
CLCFS00228	19P027	Land at Glencourse Drive, Fulwood, Preston, PR2 6AF	Preston	Brookfield	2.96	Vacant	Housing
	19P136	Millennium City Park, 4A Barnfield Way, Preston, PR2 5DB	Preston	Brookfield	4.16	Other	Employment
	19P189	Greenlands Labour Club, Chatburn Road, Ribbleton, PR2 6BJ	Preston	Brookfield	0.32	Mixed Use	Housing

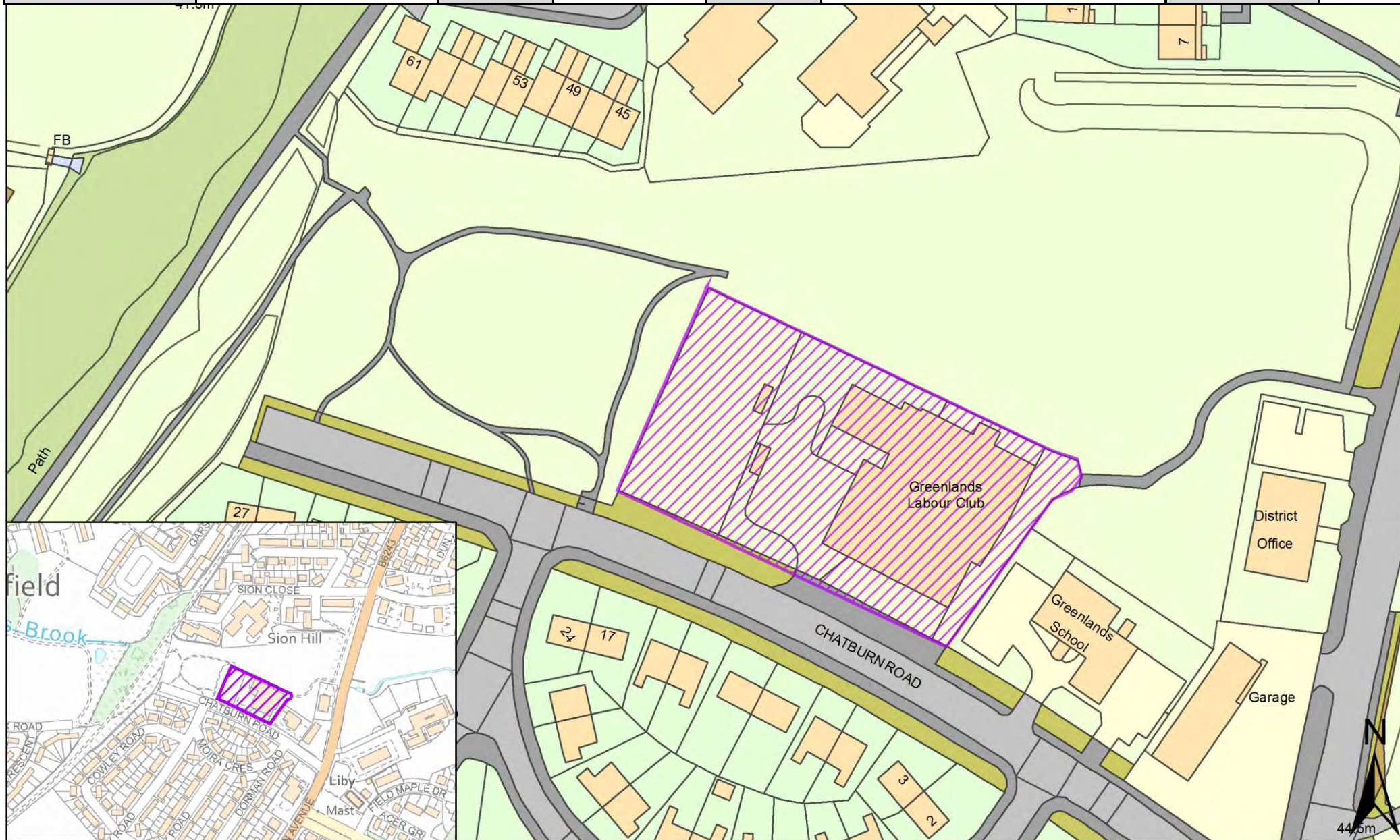
SHELAA Reference	19P027	Call for Sites Reference	CLCFS00228	DISTRICT	Preston	WARD	Brookfield
Address	Land at Glencourse Drive, Fulwood, Preston, PR2 6AF						
Existing Use	Vacant	SITE AREA	2.96	PROPOSAL	Housing		PAGE NUMBER 28



SHELAA Reference	19P136	Call for Sites Reference	<i>Not Applicable</i>	DISTRICT	Preston	WARD	Brookfield
Address	Millennium City Park, 4A Barnfield Way, Preston, PR2 5DB						
Existing Use	Other	SITE AREA	4.16	PROPOSAL	Employment		PAGE NUMBER 29



SHELAA Reference	19P189	Call for Sites Reference	<i>Not Applicable</i>	DISTRICT	Preston	WARD	Brookfield
Address	Greenlands Labour Club, Chatburn Road, Ribbleton, PR2 6BJ						
Existing Use	Mixed Use	SITE AREA	0.32	PROPOSAL	Housing	PAGE NUMBER	30

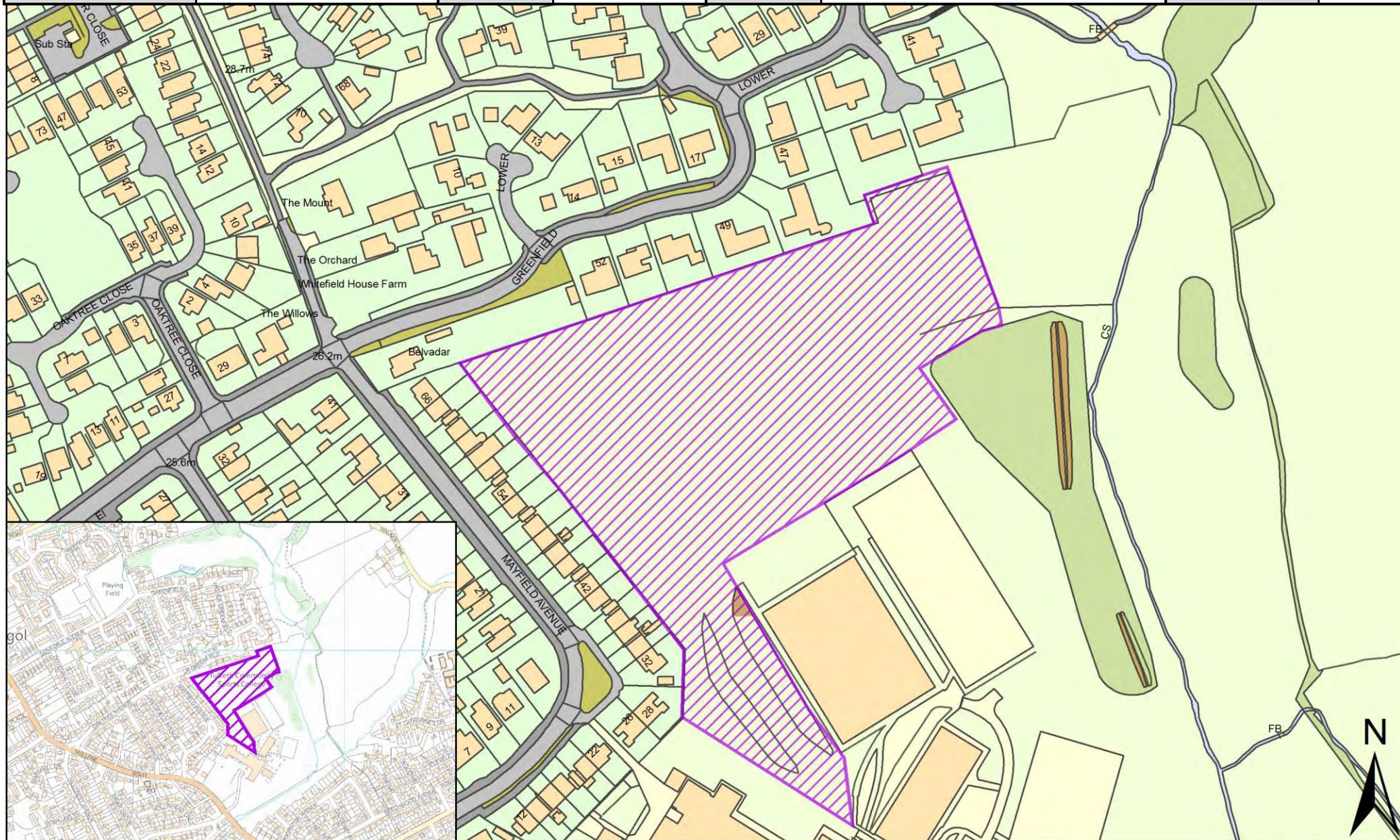


Site Plans: Cadley Ward

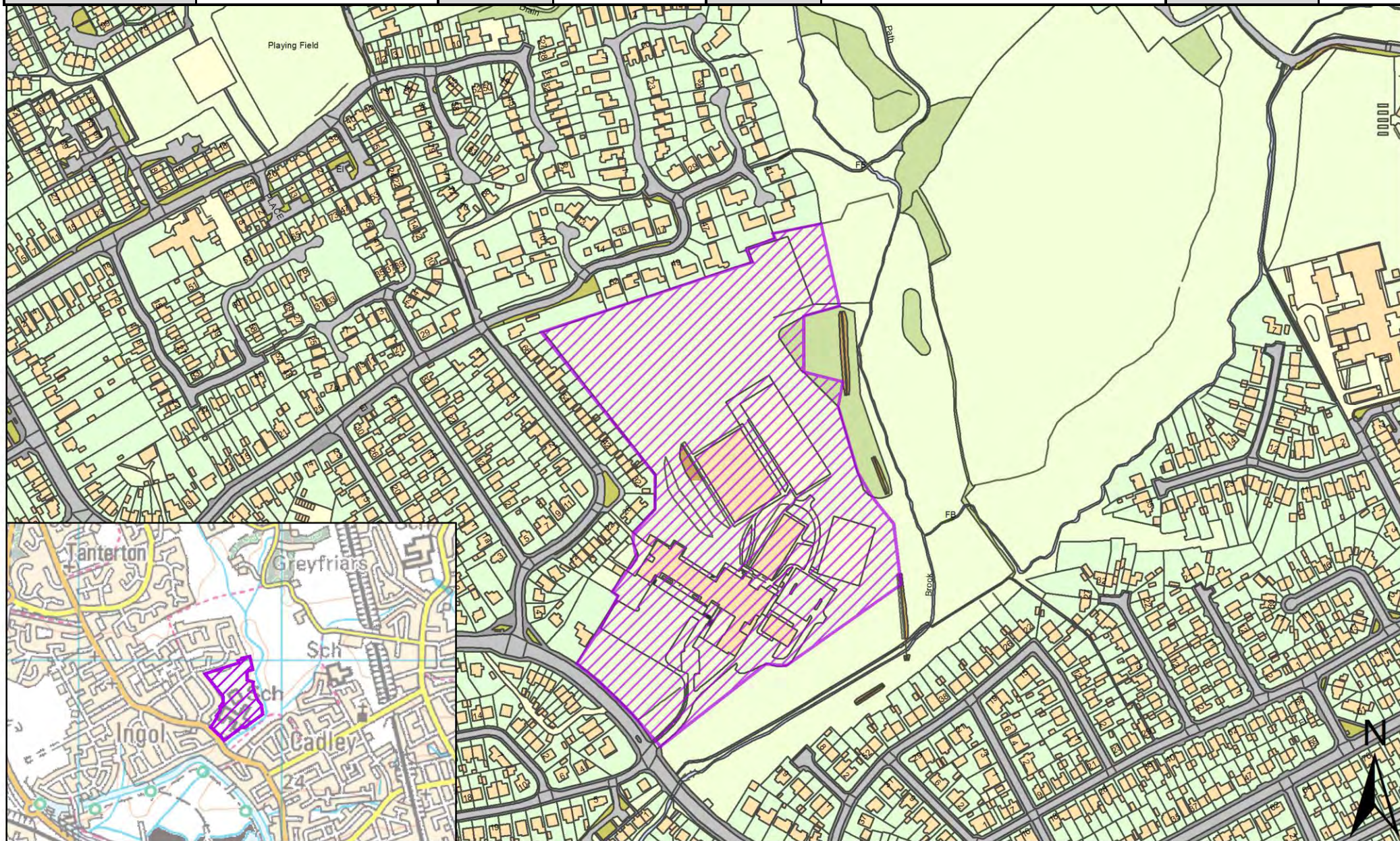
All sites put forward for this ward are listed below.

Call for Sites Reference	SHELAA Reference	Site Address	District	Ward	Site Area (Hectares)	Existing Use	Proposal
CLCFS00416	19P073	Land to Rear of Former Tulketh High School, Tag Lane, Preston, PR2 3PL	Preston	Cadley	2.17	Vacant	Housing
CLCFS00496b	19P089	Former Tulketh High School, Tag Lane, PRESTON, PR2 3TX	Preston	Cadley	6.40	Other	Housing
	19P154	Former Tulketh Community Sports College, Tag Lane, Preston, PR2 3TX	Preston	Cadley	1.31	Other	Housing
	19P251	280 Tag Lane, Preston, PR2 3UY	Preston	Cadley	0.10	Vacant	Housing

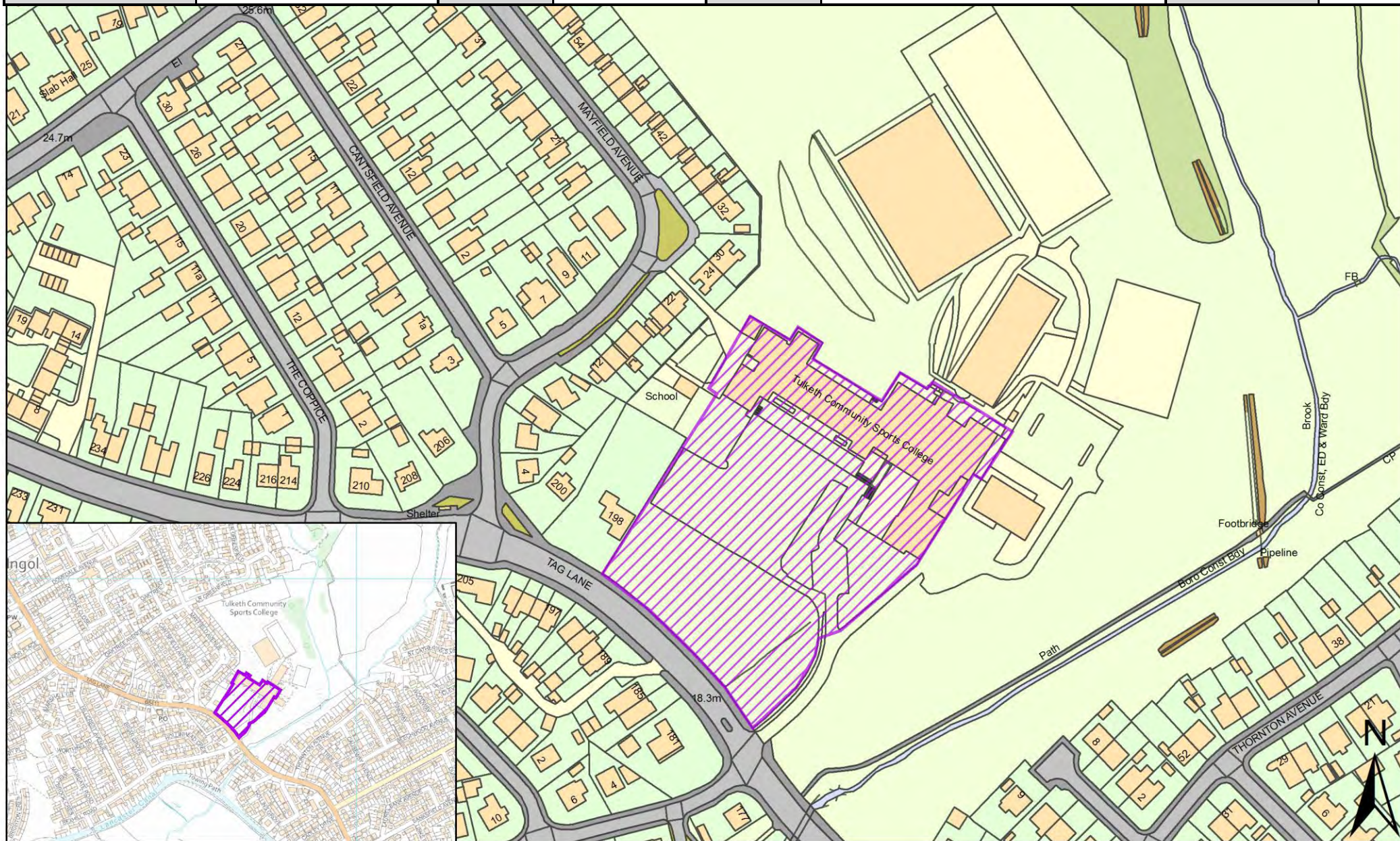
SHELAA Reference	19P073	Call for Sites Reference	CLCFS00416	DISTRICT	Preston	WARD	Cadley
Address	Land to Rear of Former Tulketh High School, Tag Lane, Preston, PR2 3PL						
Existing Use	Vacant	SITE AREA	2.17	PROPOSAL	Housing	PAGE NUMBER	32



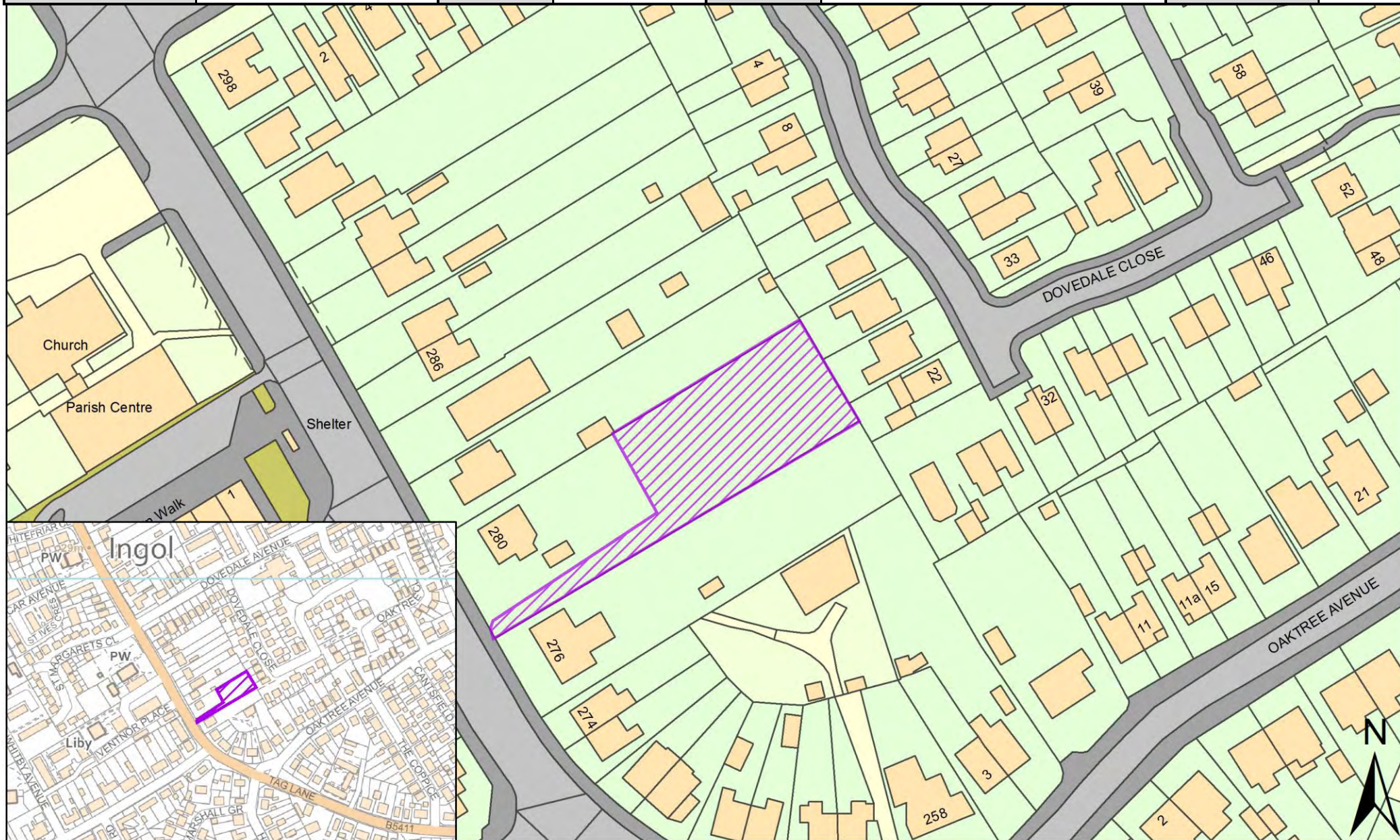
SHELAA Reference	19P089	Call for Sites Reference	CLCFS00496b	DISTRICT	Preston	WARD	Cadley
Address	Former Tulketh High School, Tag Lane, PRESTON, PR2 3TX						
Existing Use	Other	SITE AREA	6.40	PROPOSAL	Housing		PAGE NUMBER 33



SHELAA Reference	19P154	Call for Sites Reference	<i>Not Applicable</i>	DISTRICT	Preston	WARD	Cadley
Address	Former Tulketh Community Sports College, Tag Lane, Preston, PR2 3TX						
Existing Use	Other	SITE AREA	1.31	PROPOSAL	Housing		PAGE NUMBER 34



SHELAA Reference	19P251	Call for Sites Reference	<i>Not Applicable</i>	DISTRICT	Preston	WARD	Cadley
Address	280 Tag Lane, Preston, PR2 3UY						
Existing Use	Vacant	SITE AREA	0.10	PROPOSAL	Housing		PAGE NUMBER 35



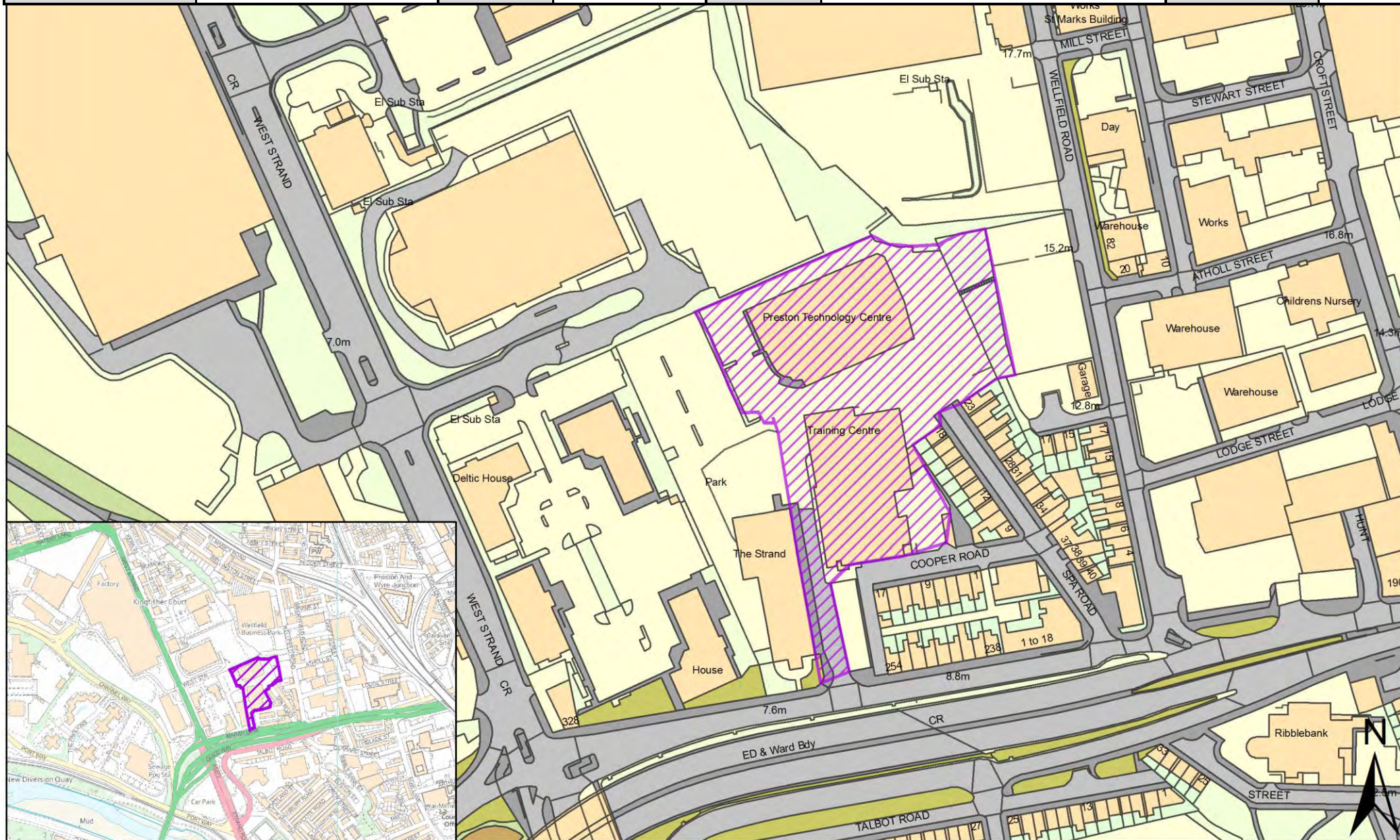
Site Plans: City Centre Ward

All sites put forward for this ward are listed below.

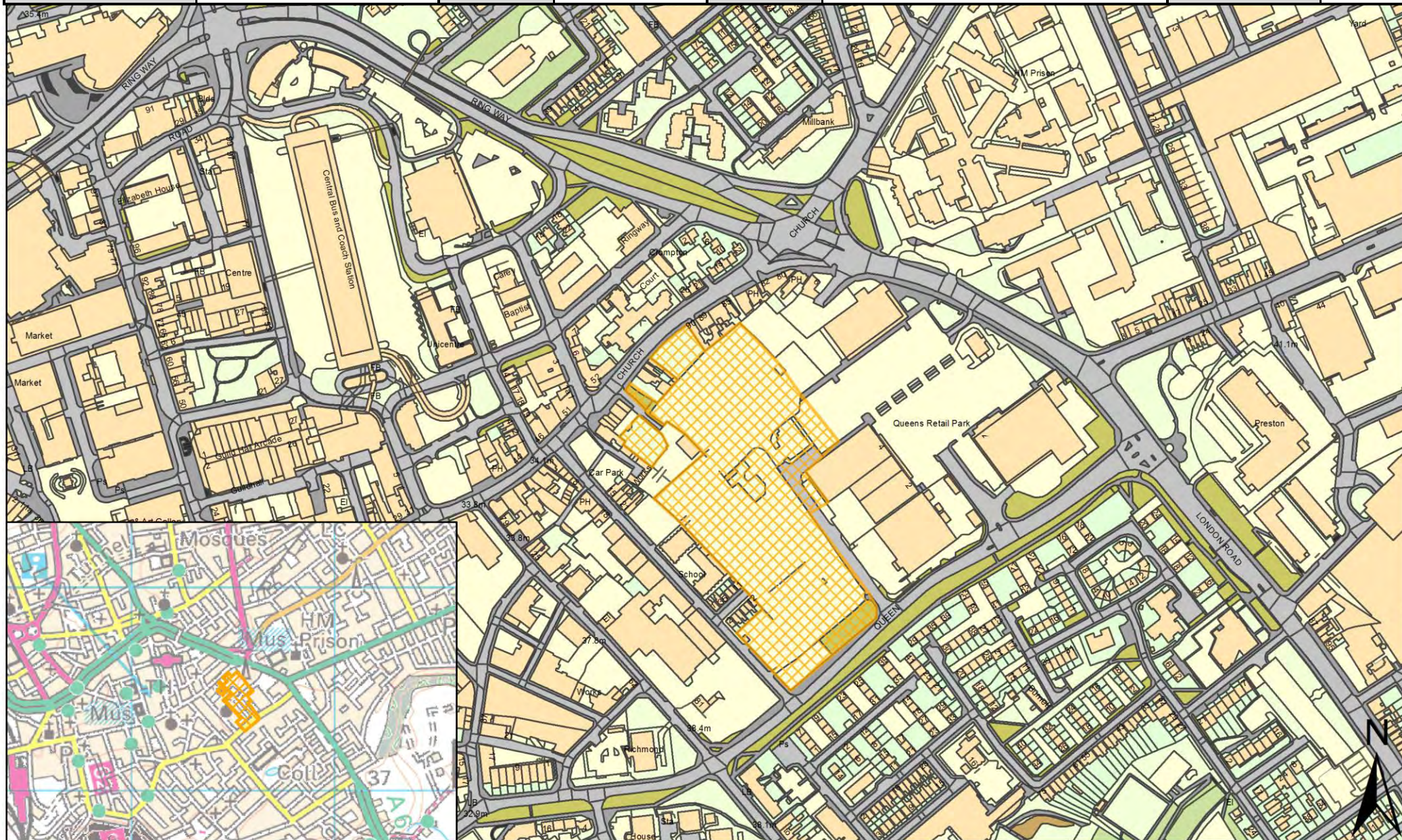
Call for Sites Reference	SHELAA Reference	Site Address	District	Ward	Site Area (Hectares)	Existing Use	Proposal
CLCFS00343	19P055	Preston Technology Centre, Marsh Lane, Lancashire, PR1 8UQ	Preston	City Centre	1.10	Employment	Housing
CLCFS00361	19P061	Horrocks Quarter, Queen Street, Preston, PR1 4HP	Preston	City Centre	2.70	Vacant	Mixed Use: Housing and Employment
CLCFS00423	19P077	Trinity Square, Preston, PR1 2HB	Preston	City Centre	0.43	Other	Housing
CLCFS00424	19P078	115 Church Street, Preston, PR1 3BS	Preston	City Centre	0.12	Vacant	Housing
CLCFS00426	19P080	37-41 Church Street, Preston, PR1 3HP	Preston	City Centre	0.06	Vacant	Housing
CLCFS00427	19P081	Lancaster Road/Tithebarn Street, PR1 1DN	Preston	City Centre	0.27	Vacant	Mixed Use: Housing and Employment
CLCFS00540b	19P110	Land bounded by Carr Street/ Princess Street/ Queen Street, PR1 4HS	Preston	City Centre	0.29	Residential	Other
CLCFS00543b	19P113	Land bounded by Manchester Road/Queen Street/Grimshaw Street, PR1 4HL	Preston	City Centre	0.94	Other	Other
	19P161	Former St Joseph's Orphanage, Theatre Street, PR1 8BS	Preston	City Centre	0.40	Other	Housing
	19P162	Avenham Street Car Park, PR1 3BN	Preston	City Centre	0.60	Other	Housing
	19P163	Rear Bull and Royal Public House, Church Street, Preston, PR1 3BU	Preston	City Centre	0.20	Other	Housing
	19P164	North of Shepherd Street, PR1 3YH	Preston	City Centre	0.40	Other	Housing
	19P165	Grimshaw Street/Queen Street/Manchester Road, PR1 3DB	Preston	City Centre	1.00	Other	Housing
	19P166	Former Byron Hotel, Grimshaw Street, Preston, PR1 3BU	Preston	City Centre	0.10	Other	Housing
	19P167	Corporation Street Opportunity Area, PR1 2BB	Preston	City Centre	12.85	Other	Mixed Use: Housing and Employment
	19P168	Winckley Square Opportunity Area, PR1 3JJ	Preston	City Centre	9.60	Other	Mixed Use: Housing and Employment
	19P169	City Centre North Opportunity Area, Preston, PR1 3BX	Preston	City Centre	14.55	Other	Mixed Use: Housing and Employment
	19P170	Stoneygate Opportunity Area, Preston, PR1 3XT	Preston	City Centre	9.72	Other	Mixed Use: Housing and Employment

Call for Sites Reference	SHELAA Reference	Site Address	District	Ward	Site Area (Hectares)	Existing Use	Proposal
	19P171	Horrocks Quarter Opportunity Area, Preston, PR1 3BW	Preston	City Centre	8.63	Other	Mixed Use: Housing and Employment
	19P184	Mount Street/Garden Street, Preston, PR1 8BT	Preston	City Centre	0.07	Vacant	Housing
	19P185	33 Manchester Road, Preston, PR1 3YH	Preston	City Centre	0.11	Vacant	Housing
	19P186	6 and 7 Ribblesdale Place, Preston, PR1 3NA	Preston	City Centre	0.07	Mixed Use	Housing
	19P187	Lancashire House, 24 Winckley Square, Preston, PR1 3JJ	Preston	City Centre	2.09	Mixed Use	Housing
	19P188	170 Corporation Street, Preston, PR1 2UQ	Preston	City Centre	0.03	Mixed Use	Housing
	19P191	Former Spindlemaker's Arms, Lancaster Road North, Preston, Lancashire, PR1 2QL	Preston	City Centre	0.11	Vacant	Housing
	19P192	Rear of St. Mary's, Friargate, Preston, PR1 5LN	Preston	City Centre	0.27	Mixed Use	Housing
	19P194	Oak Street, City Centre, PR1 3XD	Preston	City Centre	0.14	Mixed Use	Mixed Use: Housing and Employment
	19P197	44 -62 Corporation Street, Preston, PR1 2UP	Preston	City Centre	0.09	Mixed Use	Mixed Use: Housing and Employment
	19P211	15 Latham Street, Preston, Lancashire, PR1 3TE	Preston	City Centre	0.02	Vacant	Housing
	19P213	3 and 5 Tyne Street, Preston, PR1 8ED	Preston	City Centre	0.01	Vacant	Housing
	19P225	Land at East Cliff Road, Preston, PR1 3JG	Preston	City Centre	0.01	Vacant	Housing
	19P226	17 Latham Street, Preston, PR1 3TE	Preston	City Centre	0.01	Mixed Use	Housing

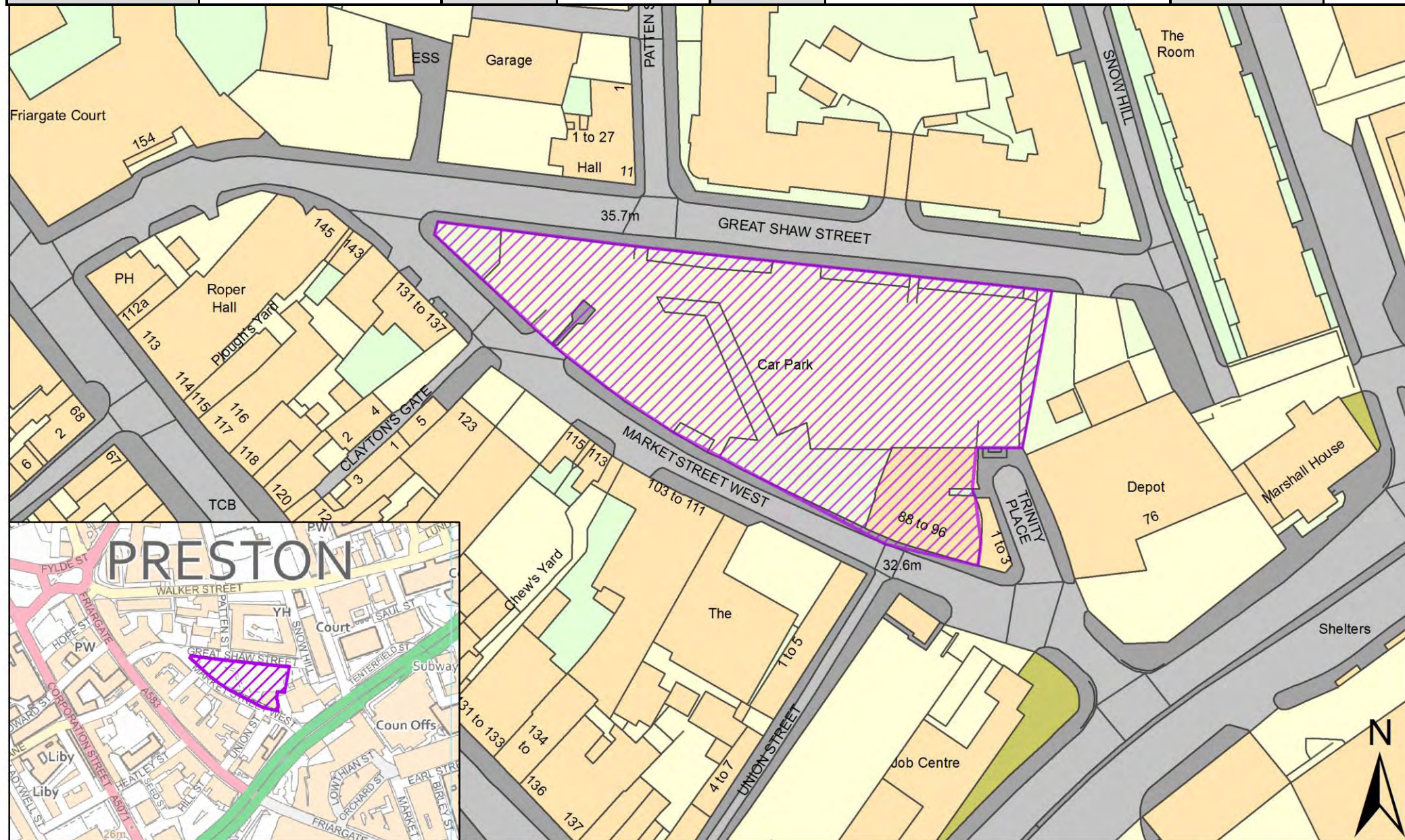
SHELAA Reference	19P055	Call for Sites Reference	CLCFS00343	DISTRICT	Preston	WARD	City Centre
Address	Preston Technology Centre, Marsh Lane, Lancashire, PR1 8UQ						
Existing Use	Employment	SITE AREA	1.10	PROPOSAL	Housing	PAGE NUMBER	38



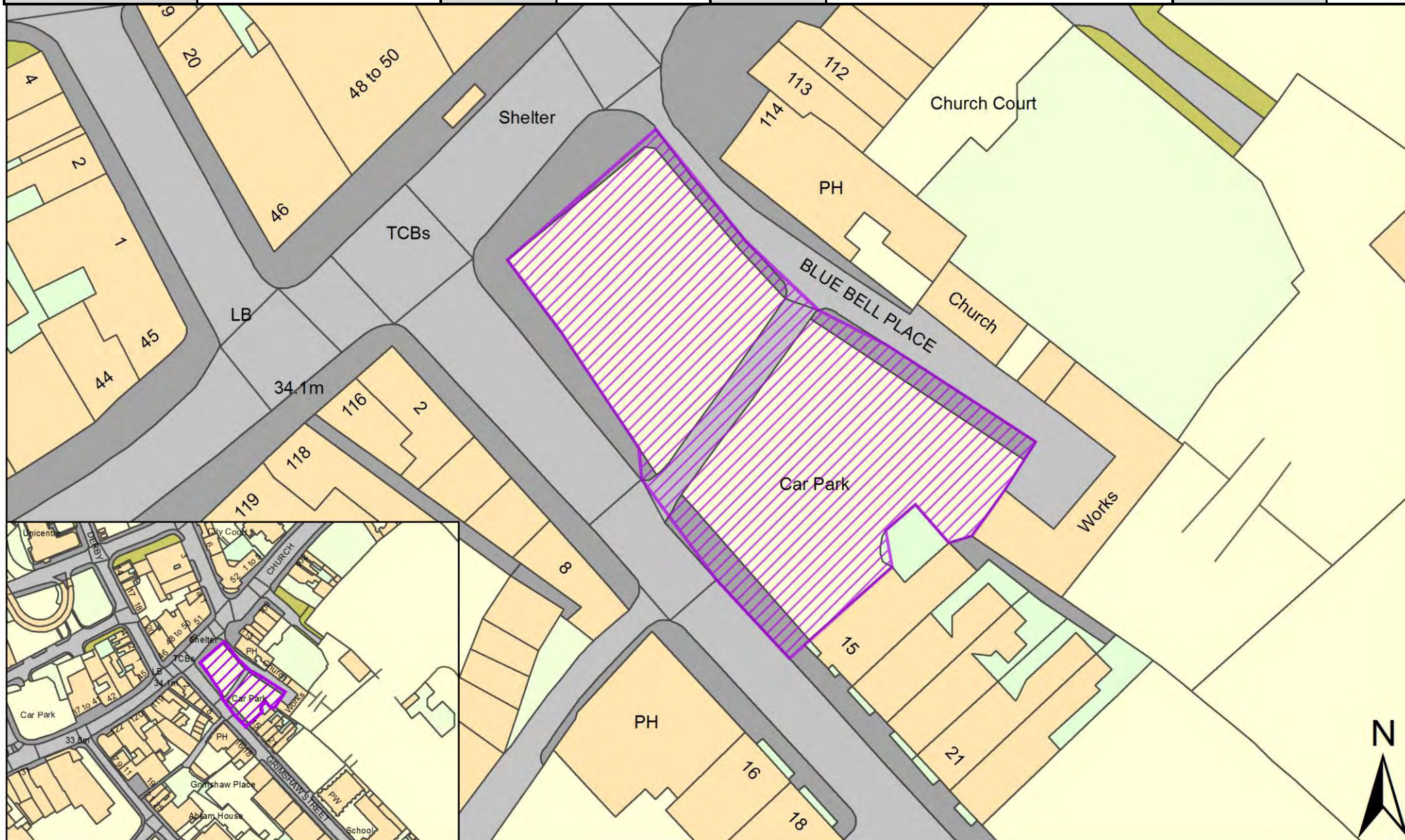
SHELAA Reference	19P061	Call for Sites Reference	CLCFS00361	DISTRICT	Preston	WARD	City Centre
Address	Horrocks Quarter, Queen Street, Preston, PR1 4HP						
Existing Use	Vacant	SITE AREA	2.70	PROPOSAL	Mixed Use: Housing and Employment	PAGE NUMBER	39



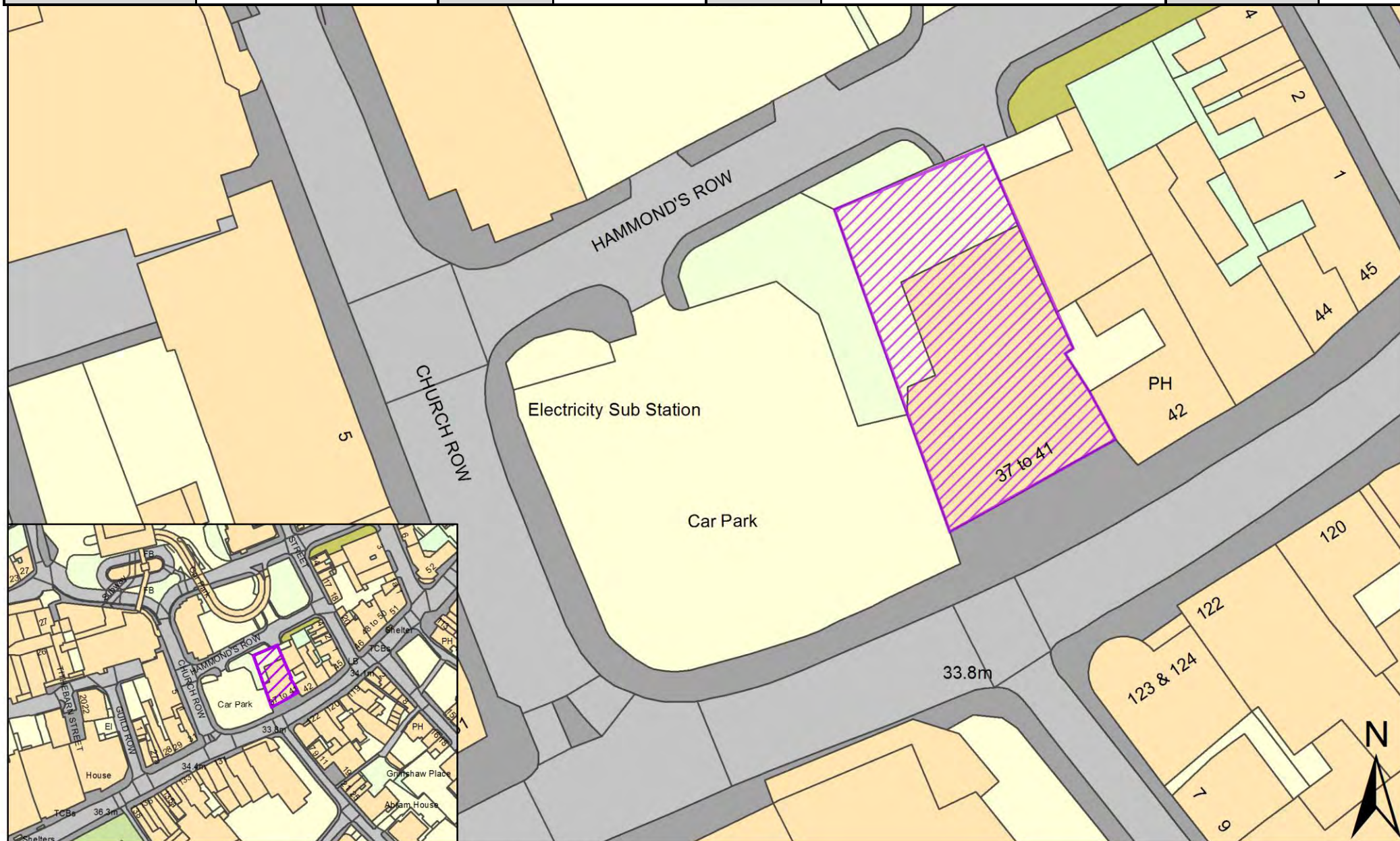
SHELAA Reference	19P077	Call for Sites Reference	CLCFS00423	DISTRICT	Preston	WARD	City Centre
Address	Trinity Square, Preston, PR1 2HB						
Existing Use	Other	SITE AREA	0.43	PROPOSAL	Housing	PAGE NUMBER	40



SHELAA Reference	19P078	Call for Sites Reference	CLCFS00424	DISTRICT	Preston	WARD	City Centre
Address	115 Church Street, Preston, PR1 3BS						
Existing Use	Vacant	SITE AREA	0.12	PROPOSAL	Housing	PAGE NUMBER	41



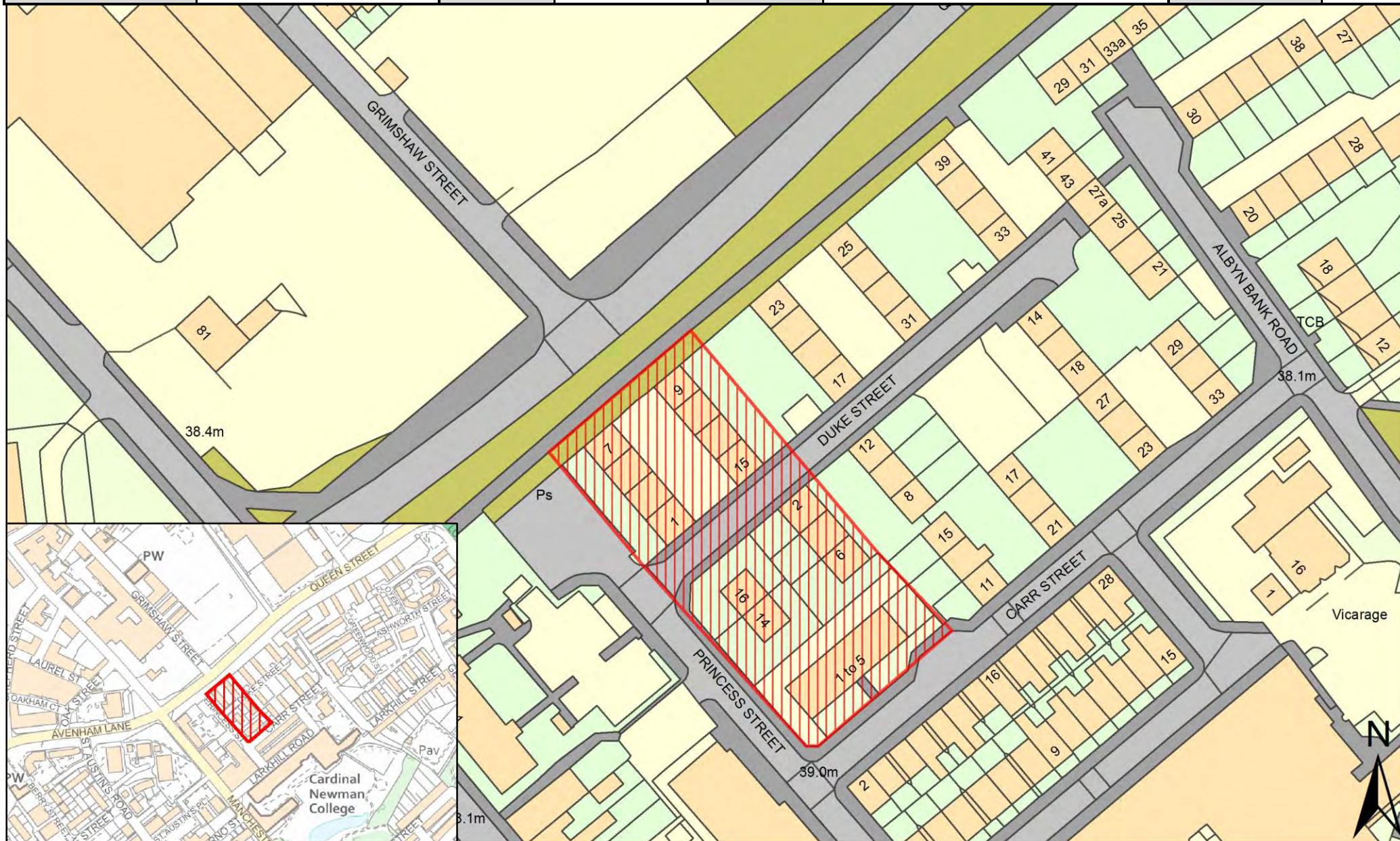
SHELAA Reference	19P080	Call for Sites Reference	CLCFS00426	DISTRICT	Preston	WARD	City Centre
Address	37-41 Church Street, Preston, PR1 3HP						
Existing Use	Vacant	SITE AREA	0.06	PROPOSAL	Housing		PAGE NUMBER 42



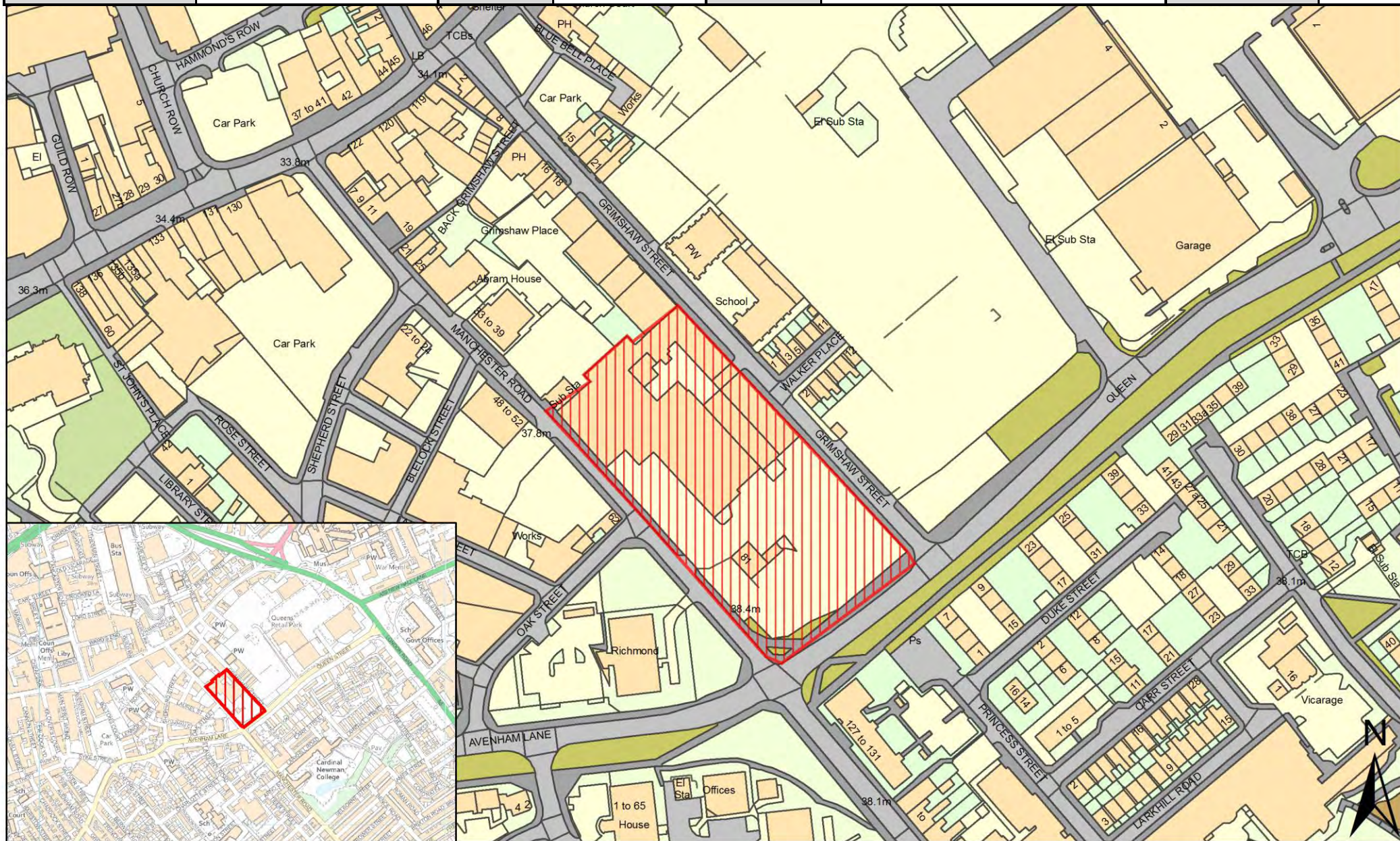
SHELAA Reference	19P081	Call for Sites Reference	CLCFS00427	DISTRICT	Preston	WARD	City Centre
Address	Lancaster Road/Tithebarn Street, PR1 1DN						
Existing Use	Vacant	SITE AREA	0.27	PROPOSAL	Mixed Use: Housing and Employment	PAGE NUMBER	43



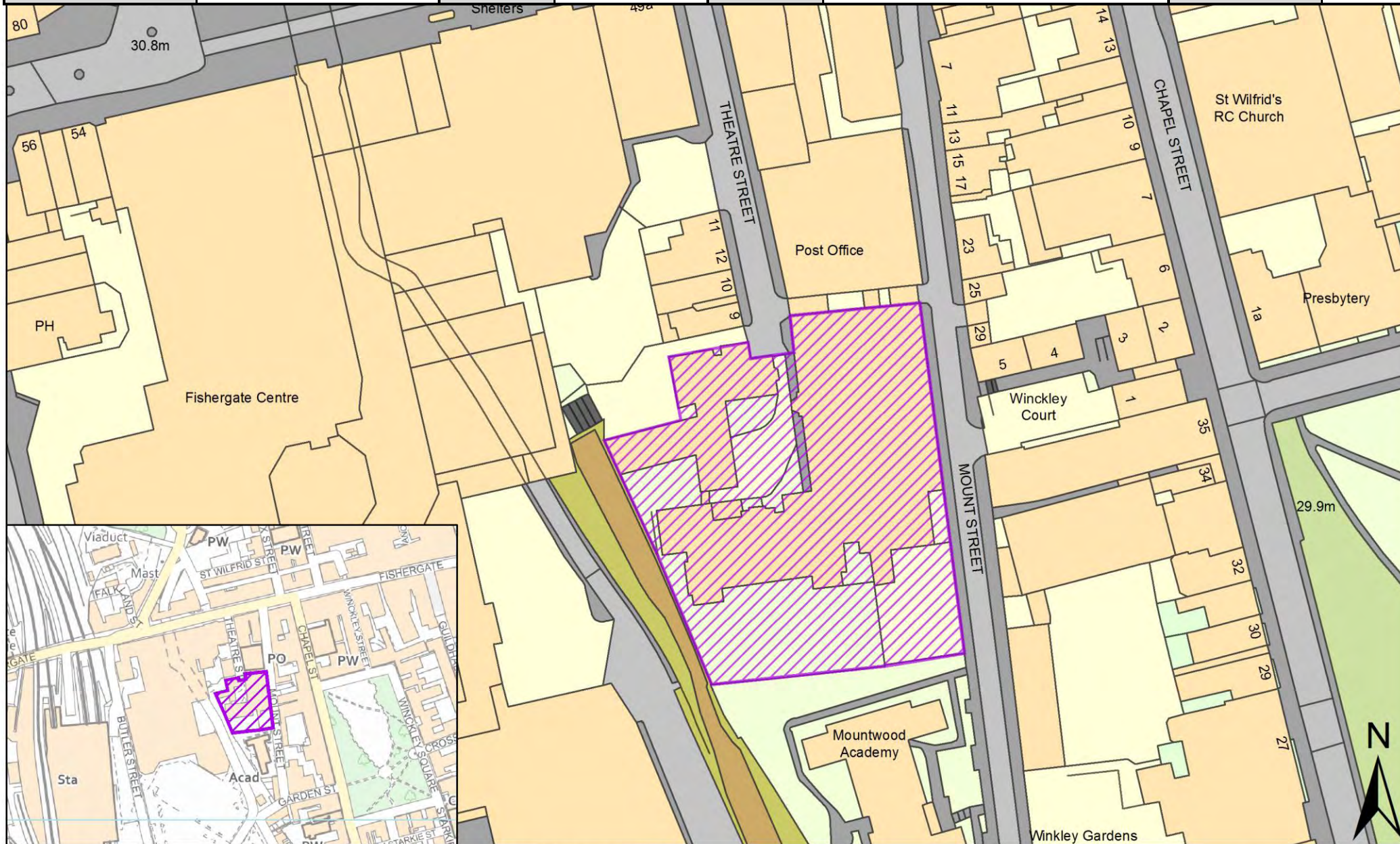
SHELAA Reference	19P110	Call for Sites Reference	CLCFS00540b	DISTRICT	Preston	WARD	City Centre
Address	Land bounded by Carr Street/ Princess Street/ Queen Street, PR1 4HS						
Existing Use	Residential	SITE AREA	0.29	PROPOSAL	Other		PAGE NUMBER 44



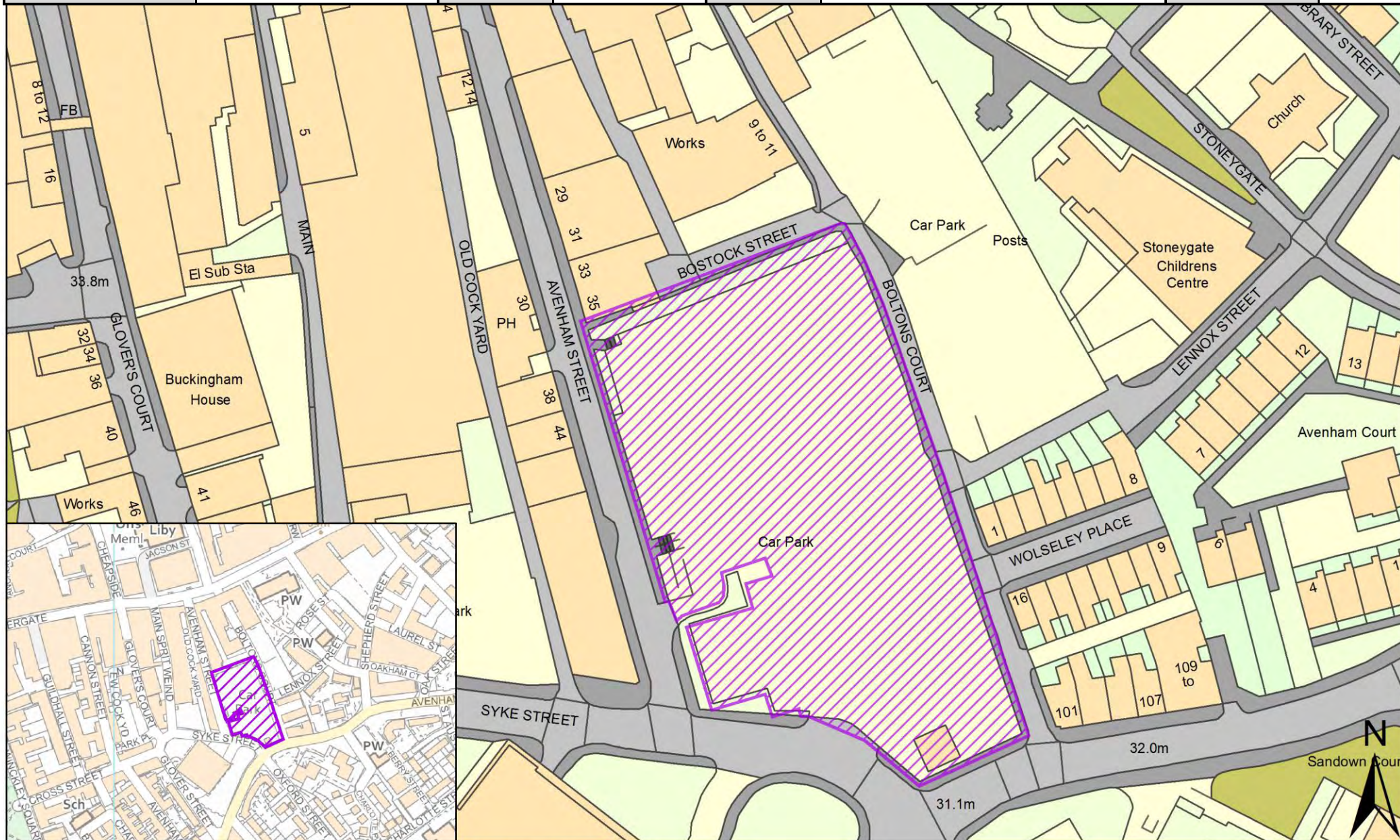
SHELAA Reference	19P113	Call for Sites Reference	CLCFS00543b	DISTRICT	Preston	WARD	City Centre
Address	Land bounded by Manchester Road/Queen Street/Grimshaw Street, PR1 4HL						
Existing Use	Other	SITE AREA	0.94	PROPOSAL	Other	PAGE NUMBER	45



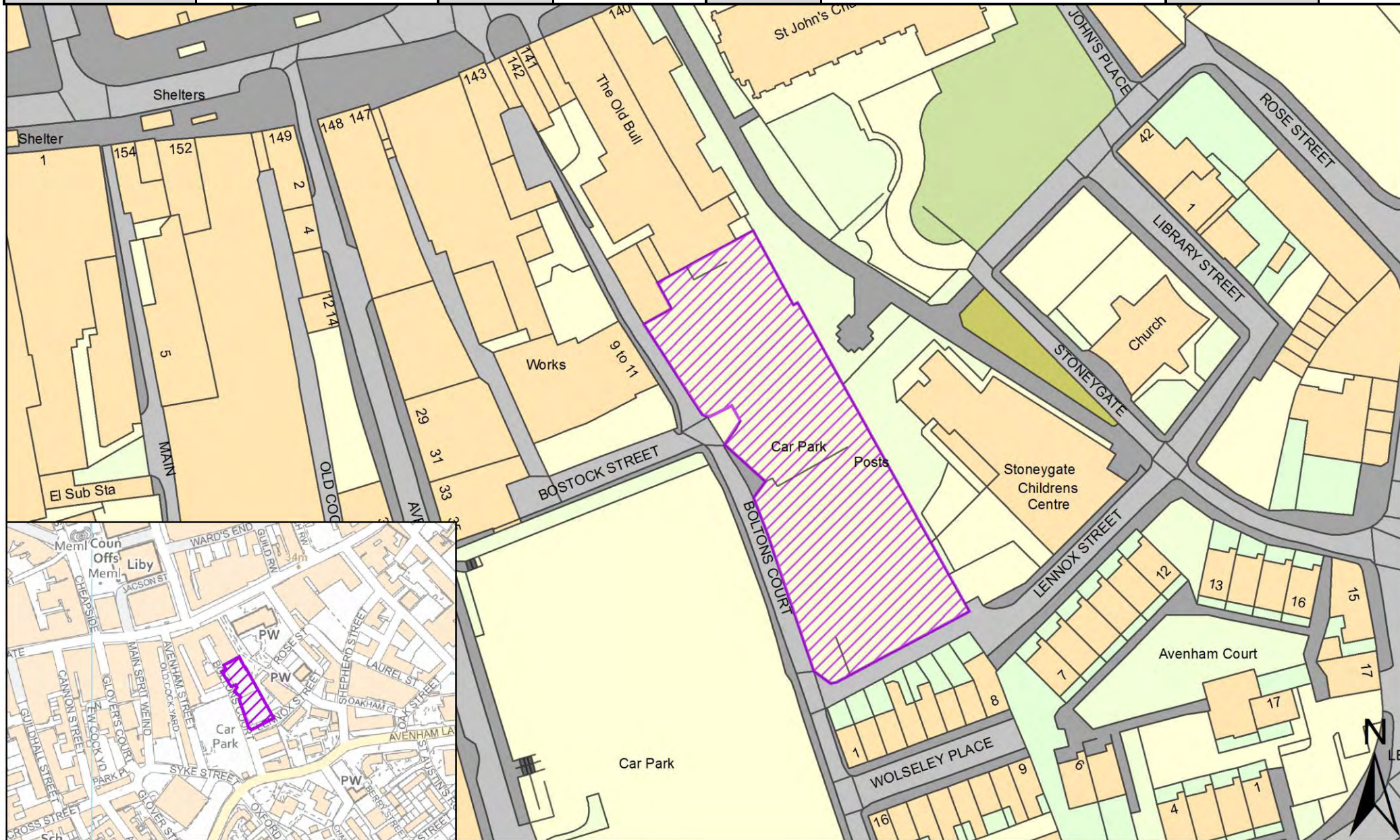
SHELAA Reference	19P161	Call for Sites Reference	<i>Not Applicable</i>	DISTRICT	Preston	WARD	City Centre
Address	Former St Joseph's Orphanage, Theatre Street, PR1 8BS						
Existing Use	Other	SITE AREA	0.40	PROPOSAL	Housing	PAGE NUMBER	46



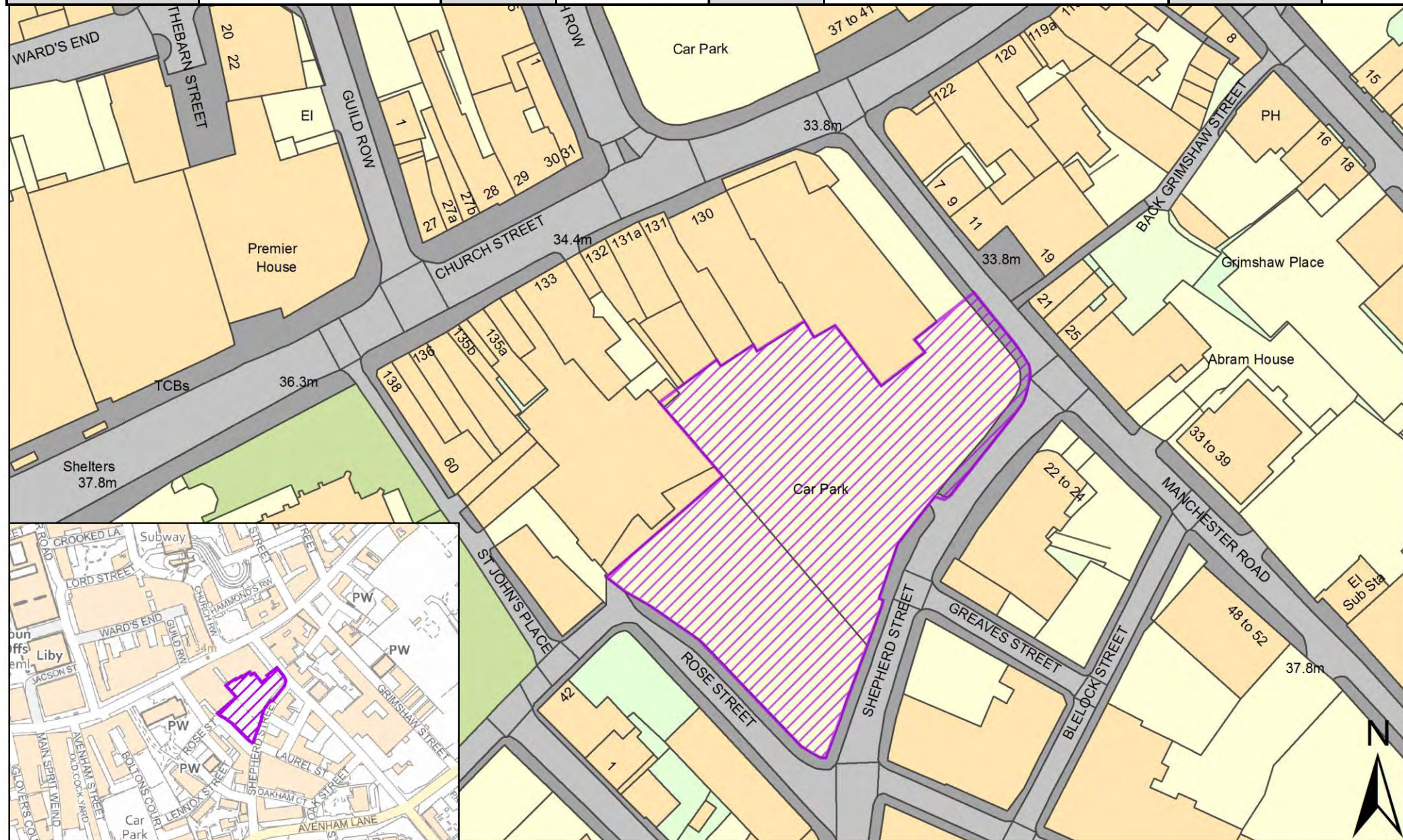
SHELAA Reference	19P162	Call for Sites Reference	<i>Not Applicable</i>	DISTRICT	Preston	WARD	City Centre
Address	Avenham Street Car Park, PR1 3BN						
Existing Use	Other	SITE AREA	0.60	PROPOSAL	Housing	PAGE NUMBER	47



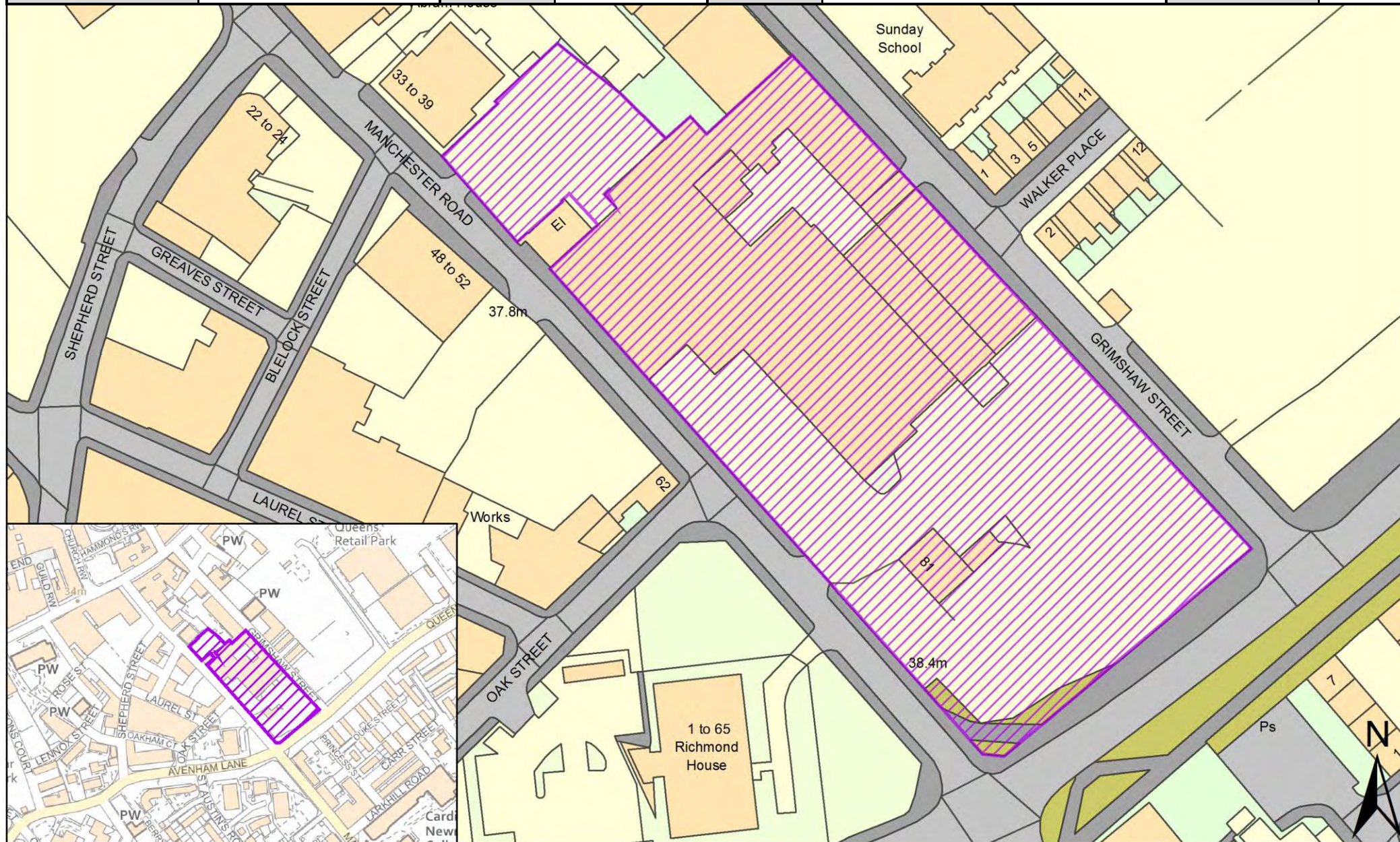
SHELAA Reference	19P163	Call for Sites Reference	<i>Not Applicable</i>	DISTRICT	Preston	WARD	City Centre
Address	Rear Bull and Royal Public House, Church Street, Preston, PR1 3BU						
Existing Use	Other	SITE AREA	0.20	PROPOSAL	Housing	PAGE NUMBER	48



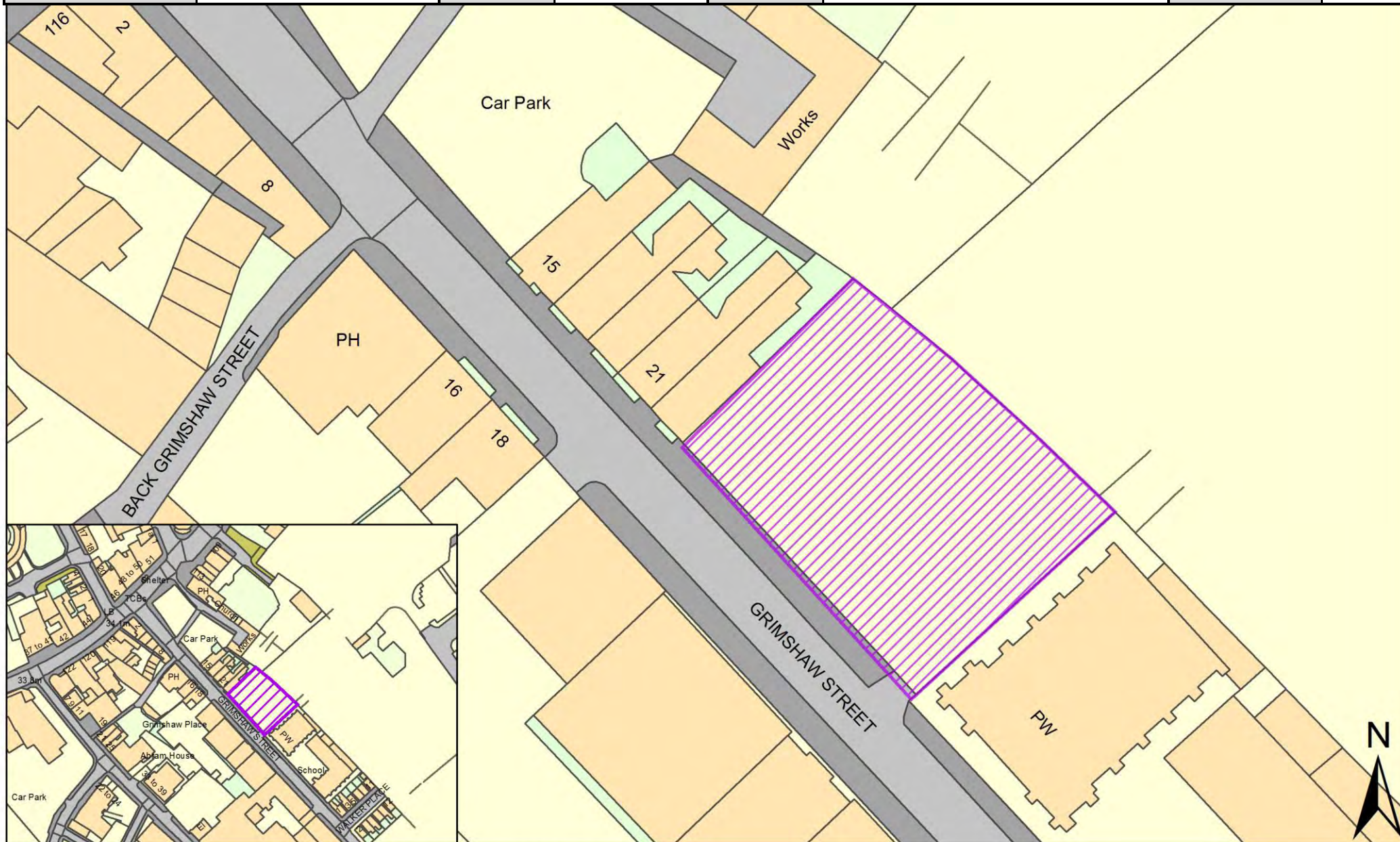
SHELAA Reference	19P164	Call for Sites Reference	<i>Not Applicable</i>	DISTRICT	Preston	WARD	City Centre
Address	North of Shepherd Street, PR1 3YH						
Existing Use	Other	SITE AREA	0.40	PROPOSAL	Housing		PAGE NUMBER 49



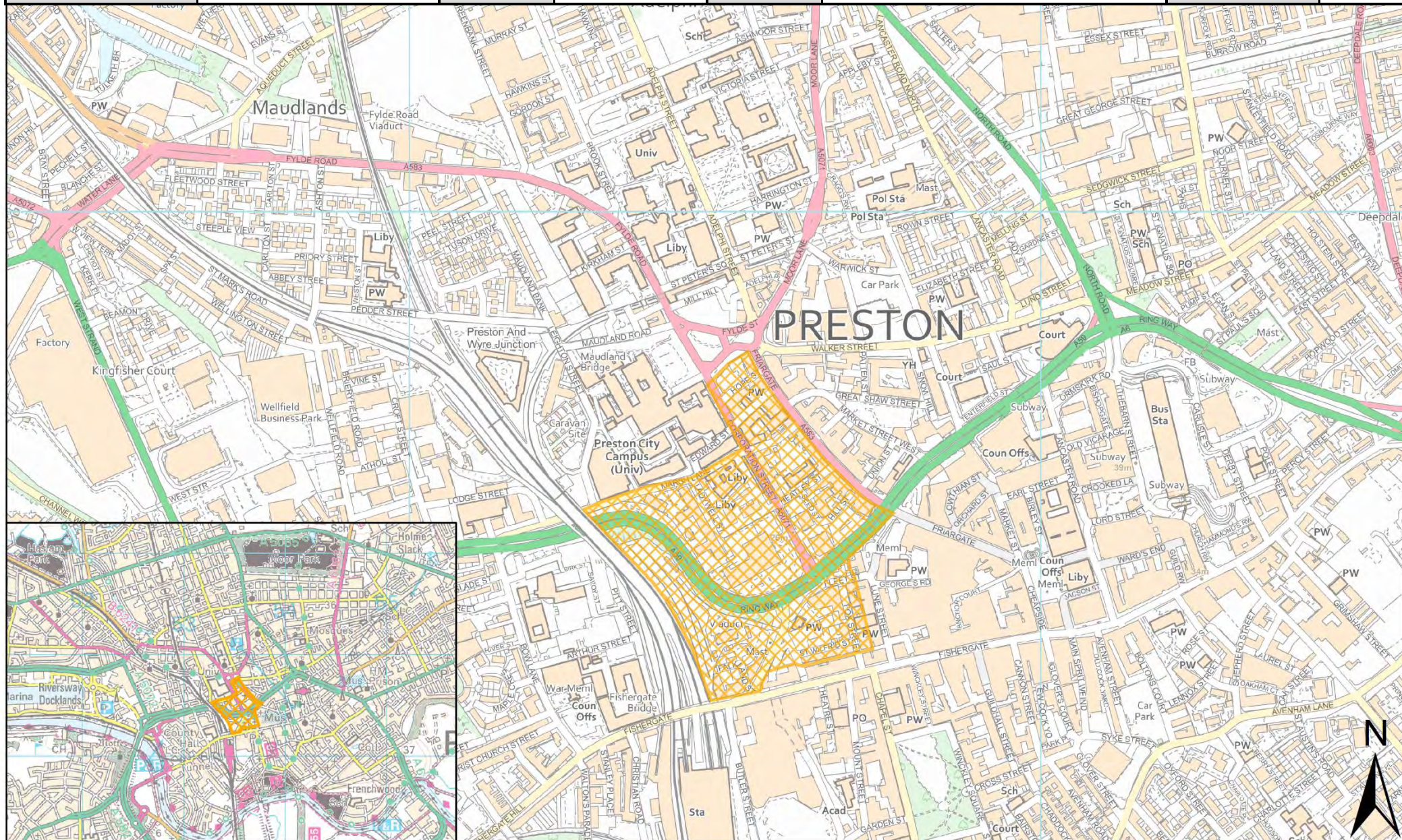
SHELAA Reference	19P165	Call for Sites Reference	<i>Not Applicable</i>	DISTRICT	Preston	WARD	City Centre
Address	Grimshaw Street/Queen Street/Manchester Road, PR1 3DB						
Existing Use	Other	SITE AREA	1.00	PROPOSAL	Housing	PAGE NUMBER	50



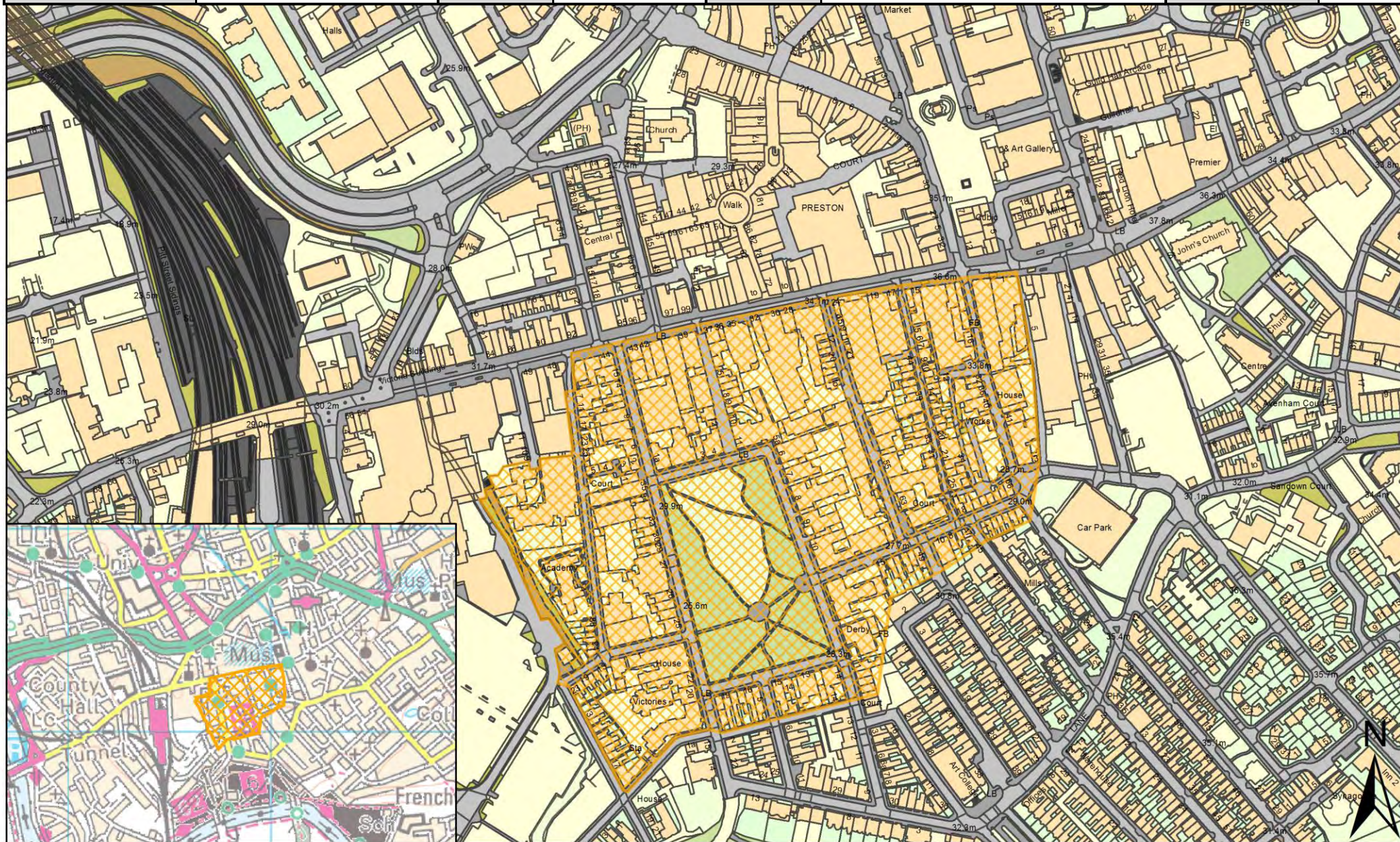
SHELAA Reference	19P166	Call for Sites Reference	<i>Not Applicable</i>	DISTRICT	Preston	WARD	City Centre
Address	Former Byron Hotel, Grimshaw Street, Preston, PR1 3BU						
Existing Use	Other	SITE AREA	0.10	PROPOSAL	Housing	PAGE NUMBER	51



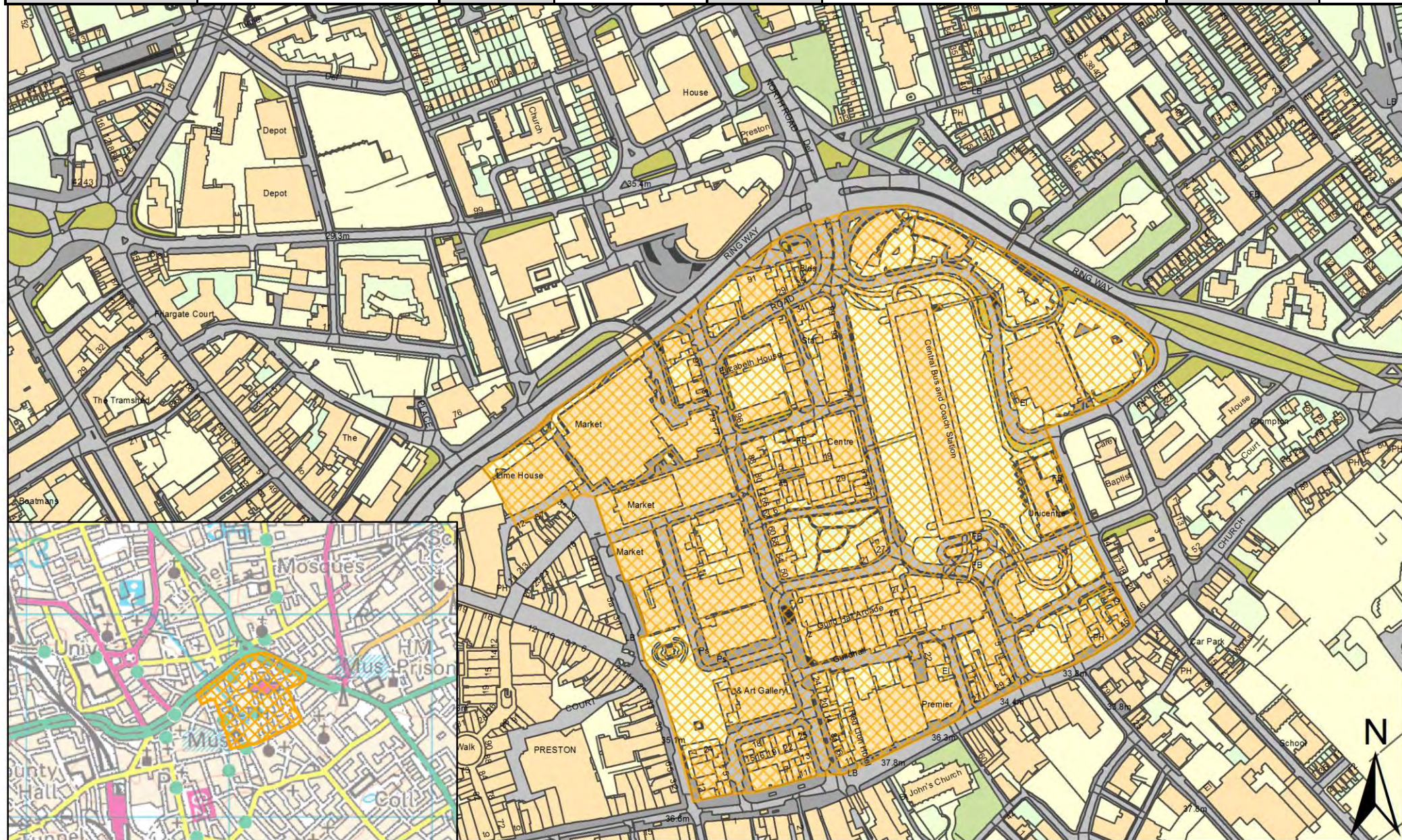
SHELAA Reference	19P167	Call for Sites Reference	Not Applicable	DISTRICT	Preston	WARD	City Centre
Address	Corporation Street Opportunity Area, PR1 2BB						
Existing Use	Other	SITE AREA	12.85	PROPOSAL	Mixed Use: Housing and Employment	PAGE NUMBER	52



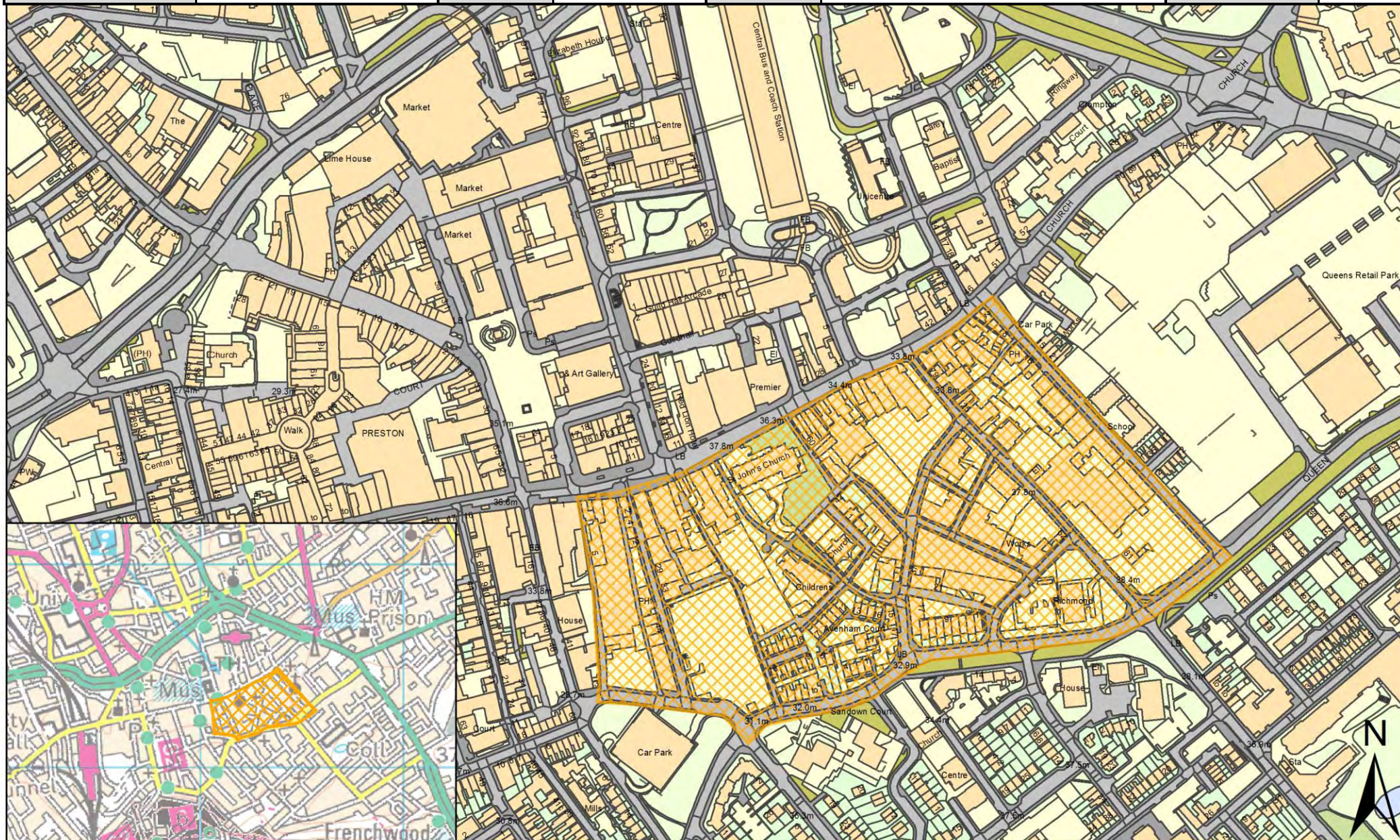
SHELAA Reference	19P168	Call for Sites Reference	<i>Not Applicable</i>	DISTRICT	Preston	WARD	City Centre
Address	Winckley Square Opportunity Area, PR1 3JJ						
Existing Use	Other	SITE AREA	9.60	PROPOSAL	Mixed Use: Housing and Employment	PAGE NUMBER	53



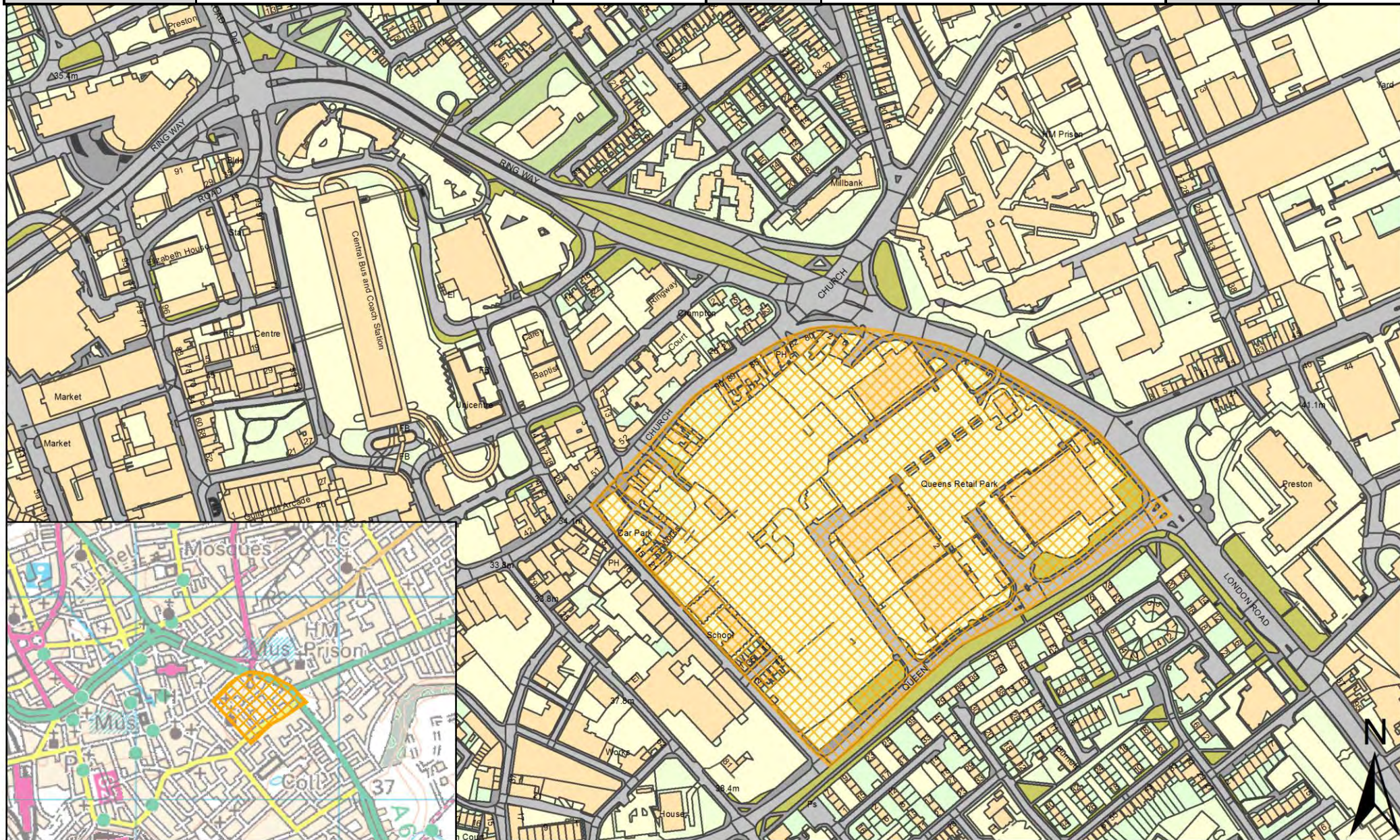
SHELAA Reference	19P169	Call for Sites Reference	<i>Not Applicable</i>	DISTRICT	Preston	WARD	City Centre
Address	City Centre North Opportunity Area, Preston, PR1 3BX						
Existing Use	Other	SITE AREA	14.55	PROPOSAL	Mixed Use: Housing and Employment	PAGE NUMBER	54



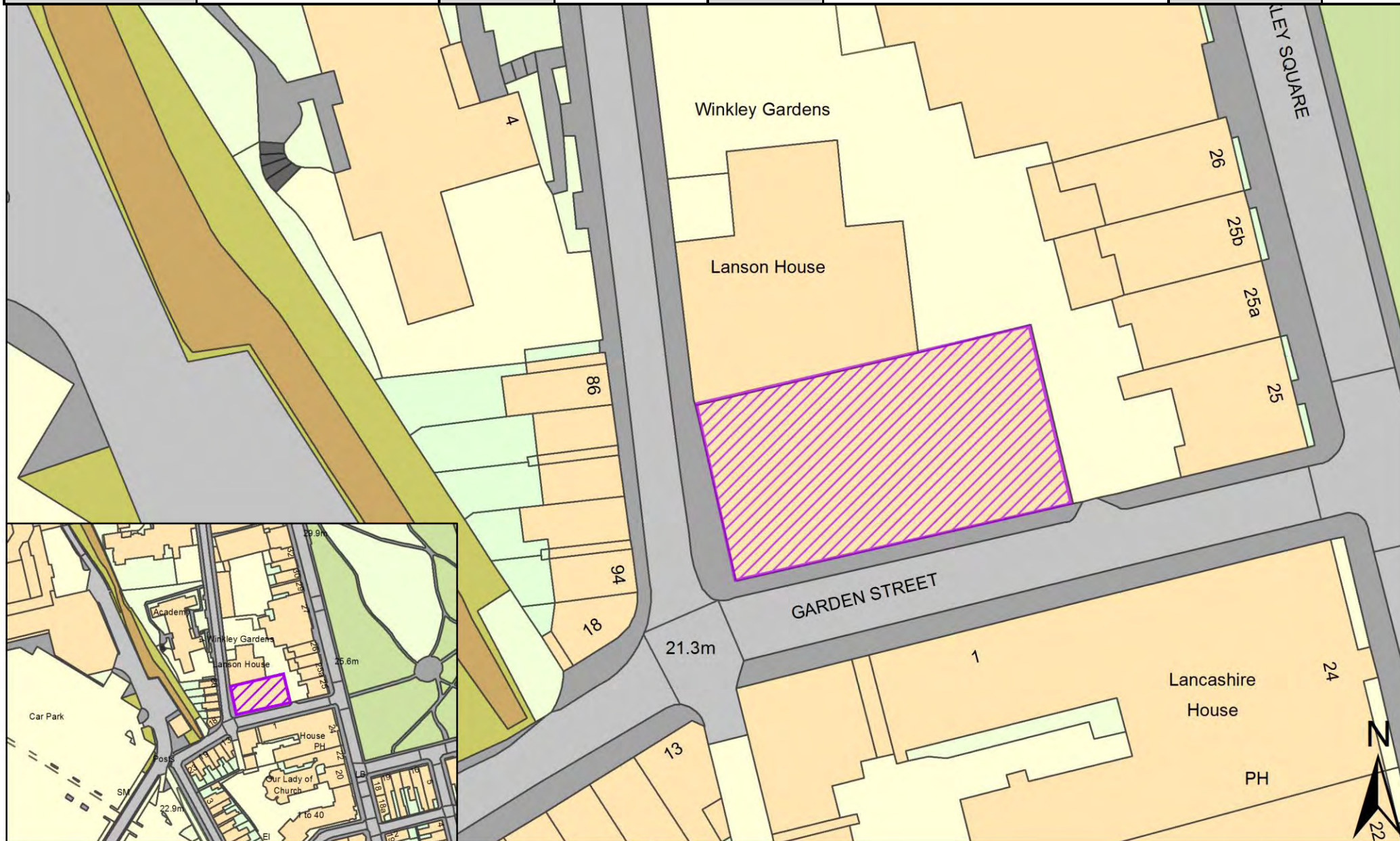
SHELAA Reference	19P170	Call for Sites Reference	<i>Not Applicable</i>	DISTRICT	Preston	WARD	City Centre
Address	Stoneygate Opportunity Area, Preston, PR1 3XT						
Existing Use	Other	SITE AREA	9.72	PROPOSAL	Mixed Use: Housing and Employment	PAGE NUMBER	55



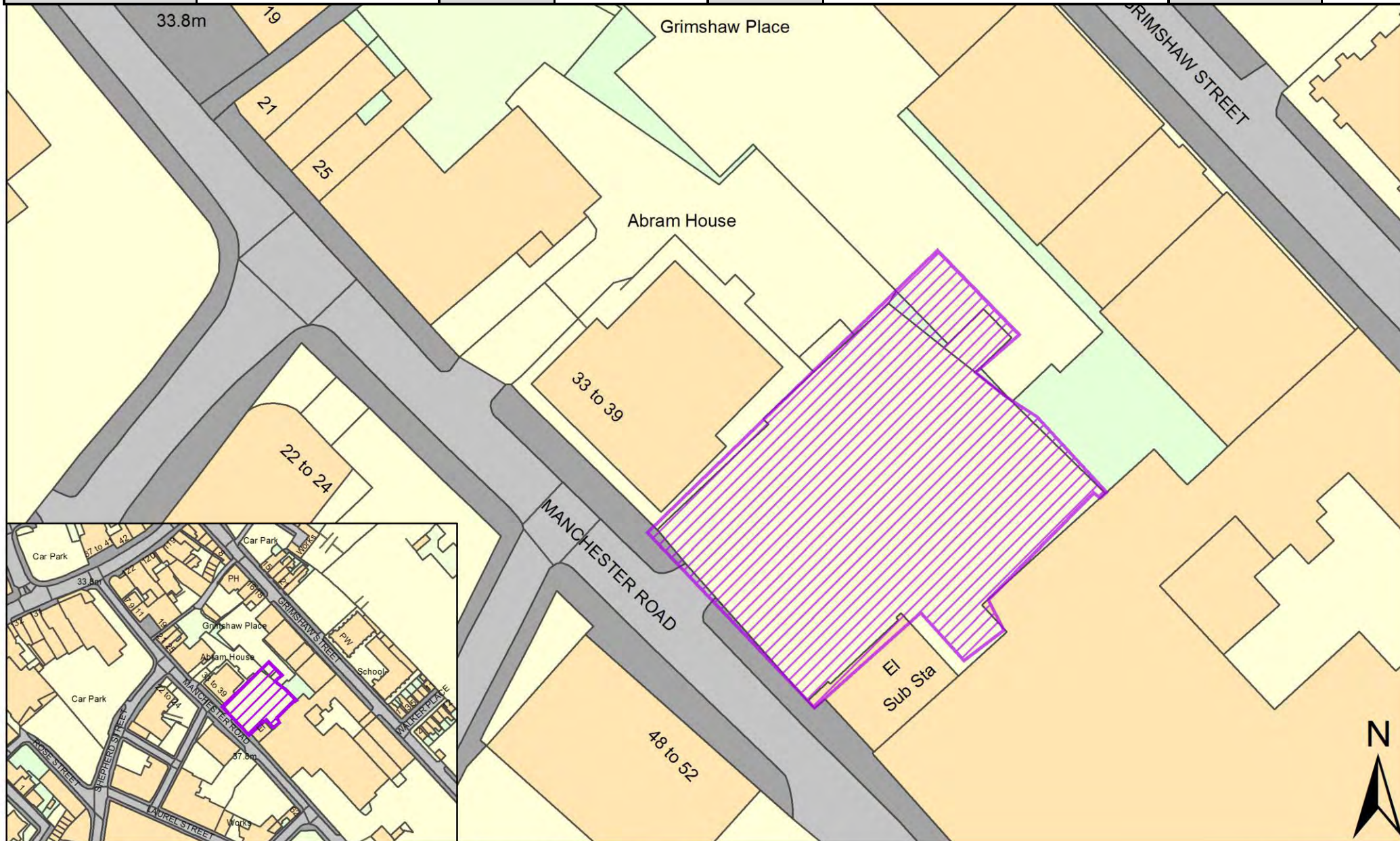
SHELAA Reference	19P171	Call for Sites Reference	<i>Not Applicable</i>	DISTRICT	Preston	WARD	City Centre
Address	Horrocks Quarter Opportunity Area, Preston, PR1 3BW						
Existing Use	Other	SITE AREA	8.63	PROPOSAL	Mixed Use: Housing and Employment	PAGE NUMBER	56



SHELAA Reference	19P184	Call for Sites Reference	<i>Not Applicable</i>	DISTRICT	Preston	WARD	City Centre
Address	Mount Street/Garden Street, Preston, PR1 8BT						
Existing Use	Vacant	SITE AREA	0.07	PROPOSAL	Housing	PAGE NUMBER	57



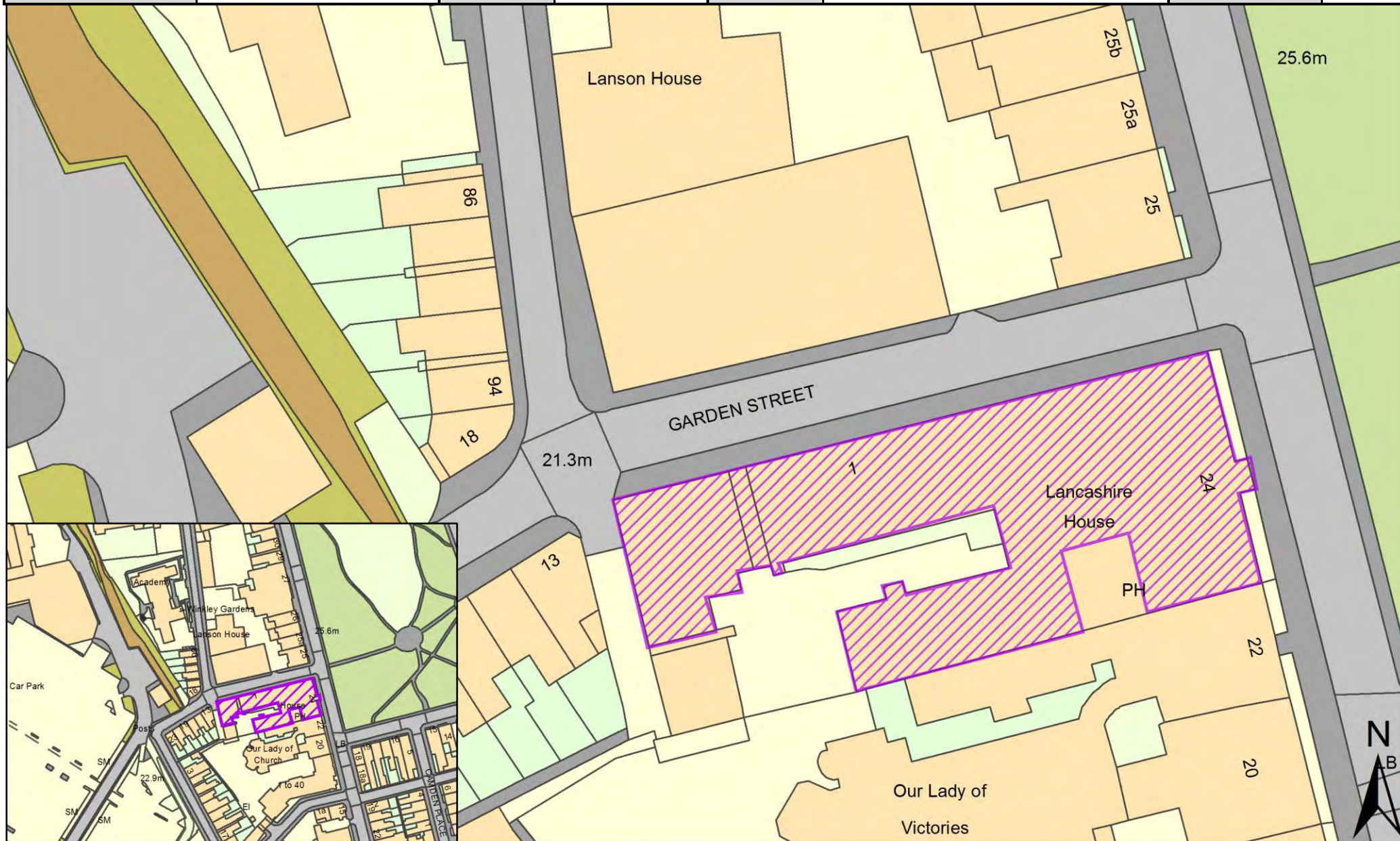
SHELAA Reference	19P185	Call for Sites Reference	<i>Not Applicable</i>	DISTRICT	Preston	WARD	City Centre
Address	33 Manchester Road, Preston, PR1 3YH						
Existing Use	Vacant	SITE AREA	0.11	PROPOSAL	Housing		PAGE NUMBER 58



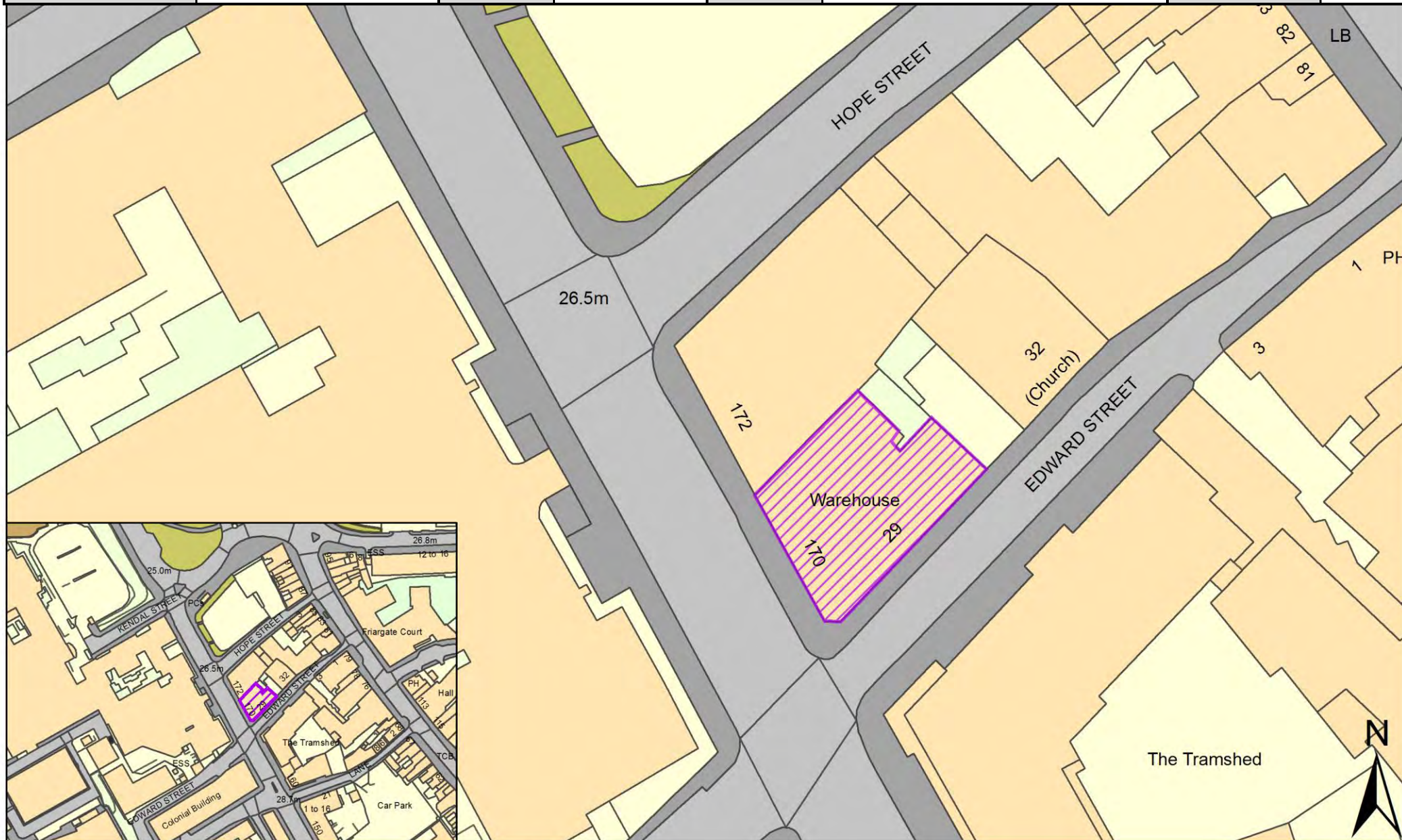
SHELAA Reference	19P186	Call for Sites Reference	<i>Not Applicable</i>	DISTRICT	Preston	WARD	City Centre
Address	6 and 7 Ribblesdale Place, Preston, PR1 3NA						
Existing Use	Mixed Use	SITE AREA	0.07	PROPOSAL	Housing	PAGE NUMBER	59



SHELAA Reference	19P187	Call for Sites Reference	<i>Not Applicable</i>	DISTRICT	Preston	WARD	City Centre
Address	Lancashire House, 24 Winckley Square, Preston, PR1 3JJ						
Existing Use	Mixed Use	SITE AREA	2.09	PROPOSAL	Housing	PAGE NUMBER	60



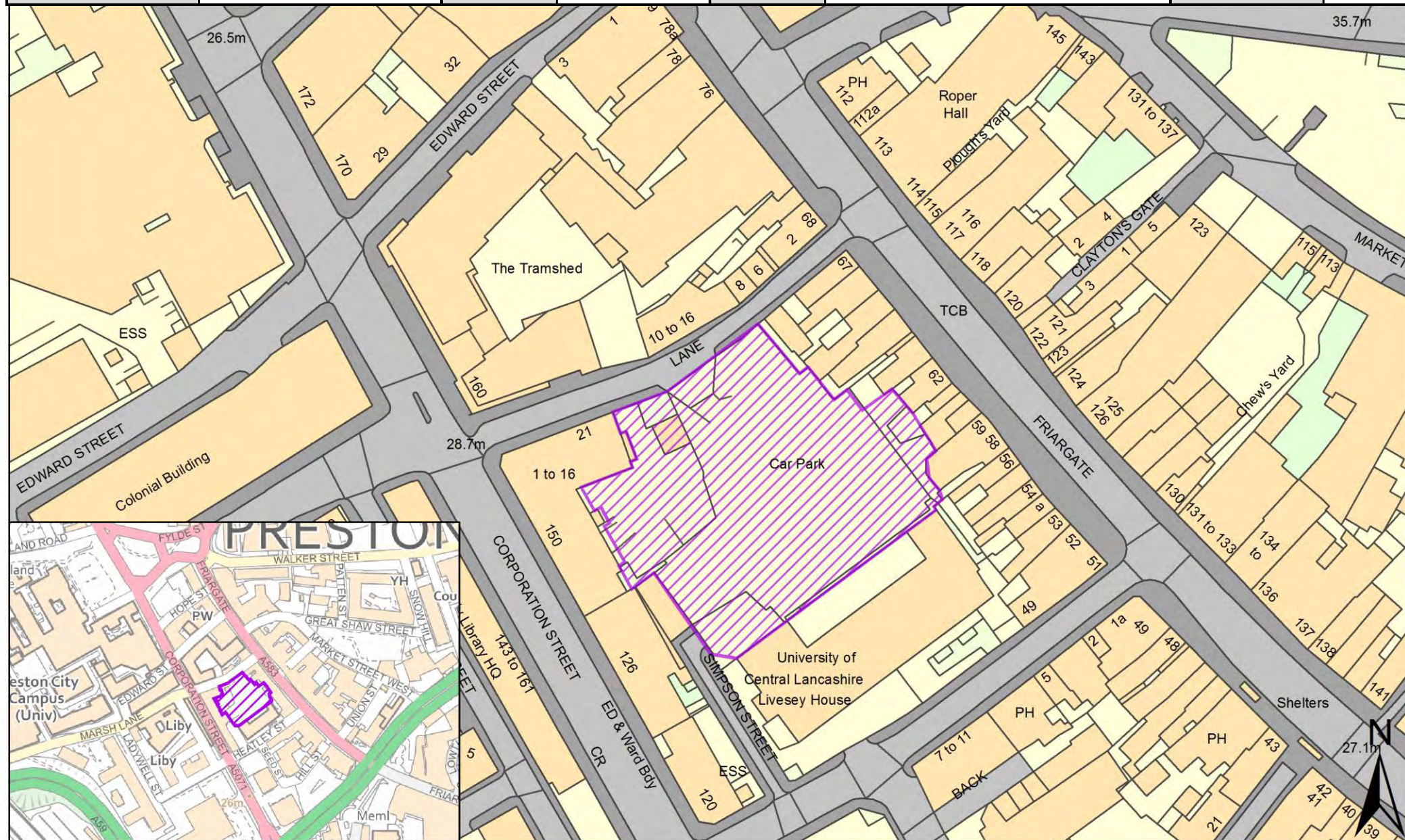
SHELAA Reference	19P188	Call for Sites Reference	<i>Not Applicable</i>	DISTRICT	Preston	WARD	City Centre
Address	170 Corporation Street, Preston, PR1 2UQ						
Existing Use	Mixed Use	SITE AREA	0.03	PROPOSAL	Housing	PAGE NUMBER	61



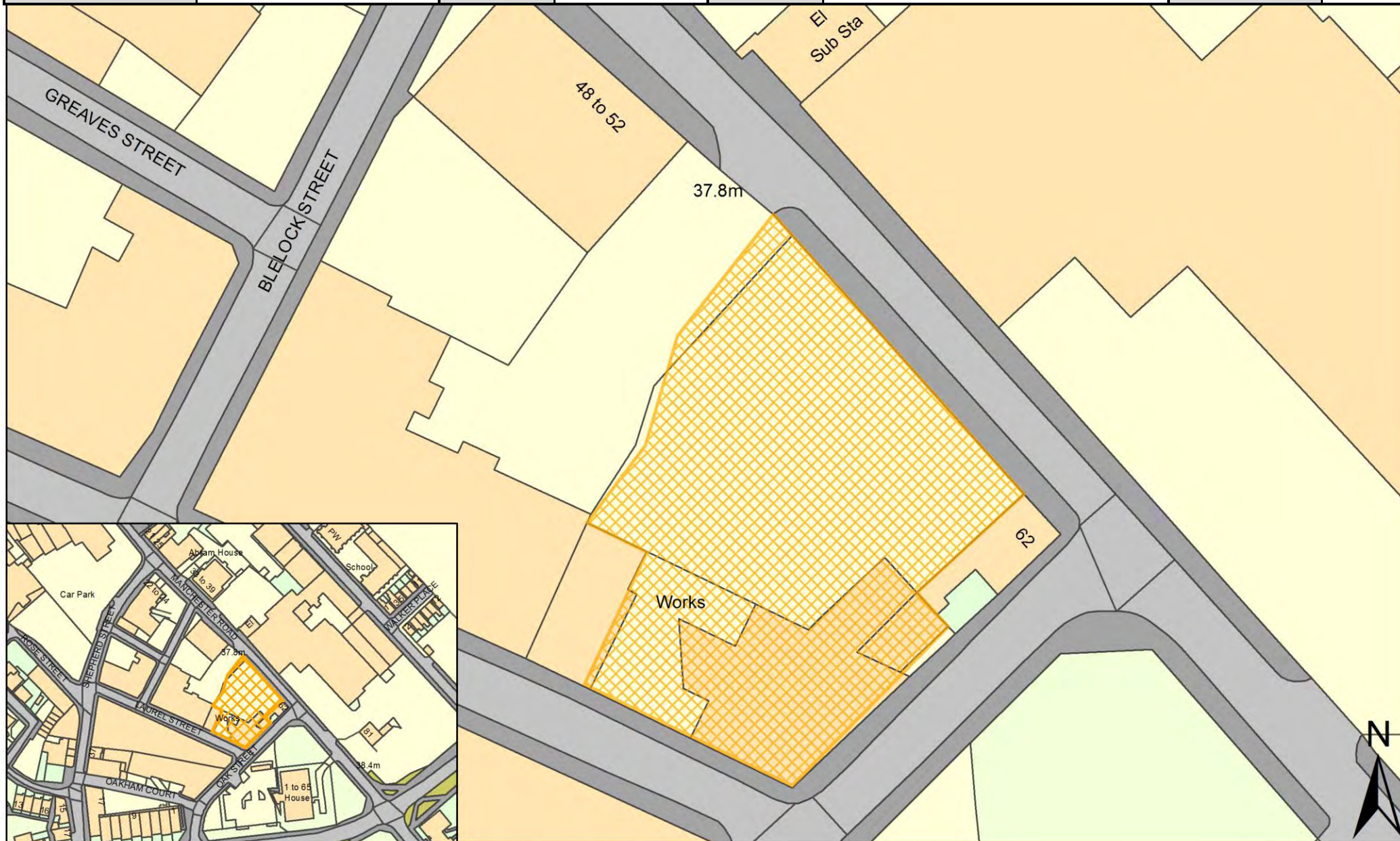
SHELAA Reference	19P191	Call for Sites Reference	<i>Not Applicable</i>	DISTRICT	Preston	WARD	City Centre
Address	Former Spindlemaker's Arms, Lancaster Road North, Preston, Lancashire, PR1 2QL						
Existing Use	Vacant	SITE AREA	0.11	PROPOSAL	Housing	PAGE NUMBER	62



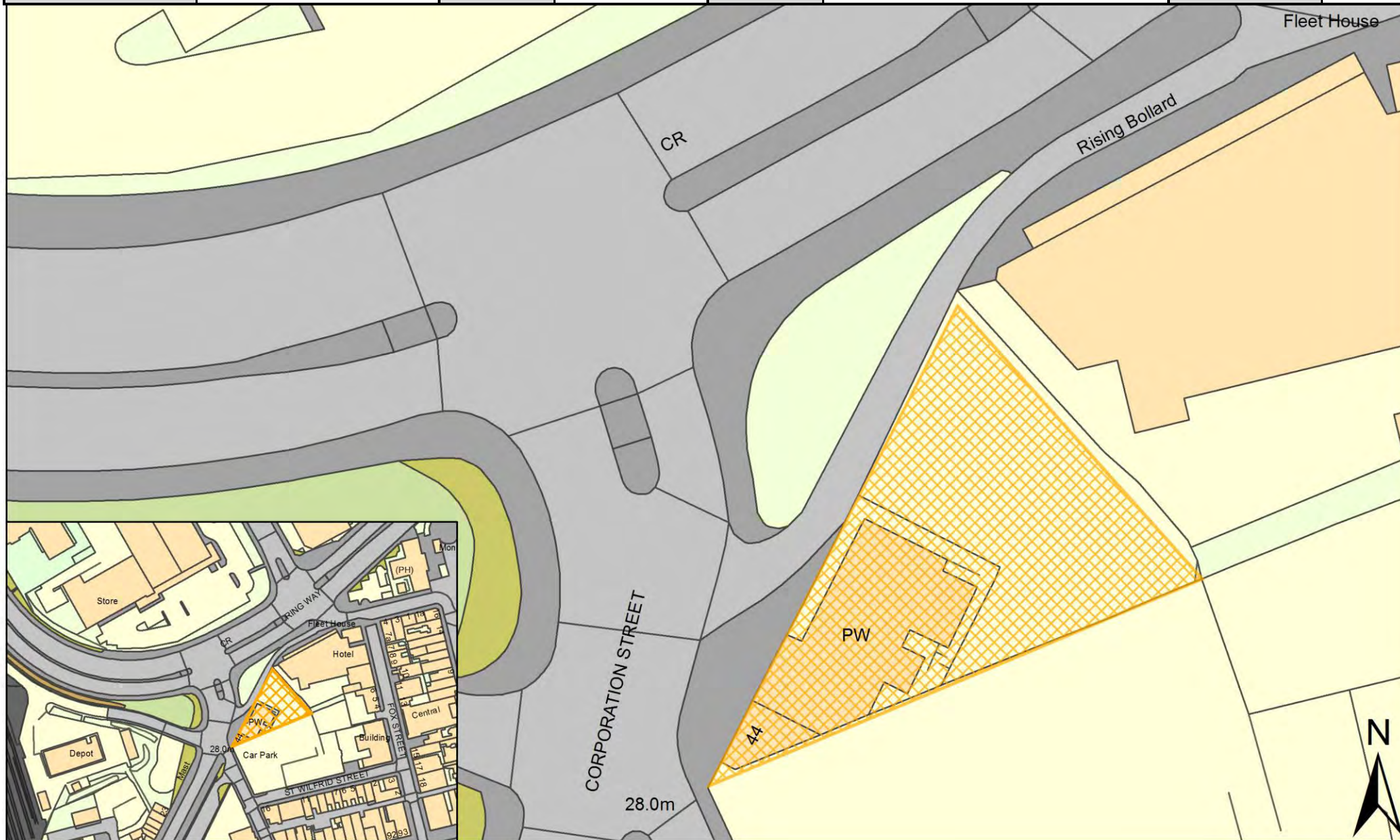
SHELAA Reference	19P192	Call for Sites Reference	<i>Not Applicable</i>	DISTRICT	Preston	WARD	City Centre
Address	Rear of St. Mary's, Friargate, Preston, PR1 5LN						
Existing Use	Mixed Use	SITE AREA	0.27	PROPOSAL	Housing	PAGE NUMBER	63



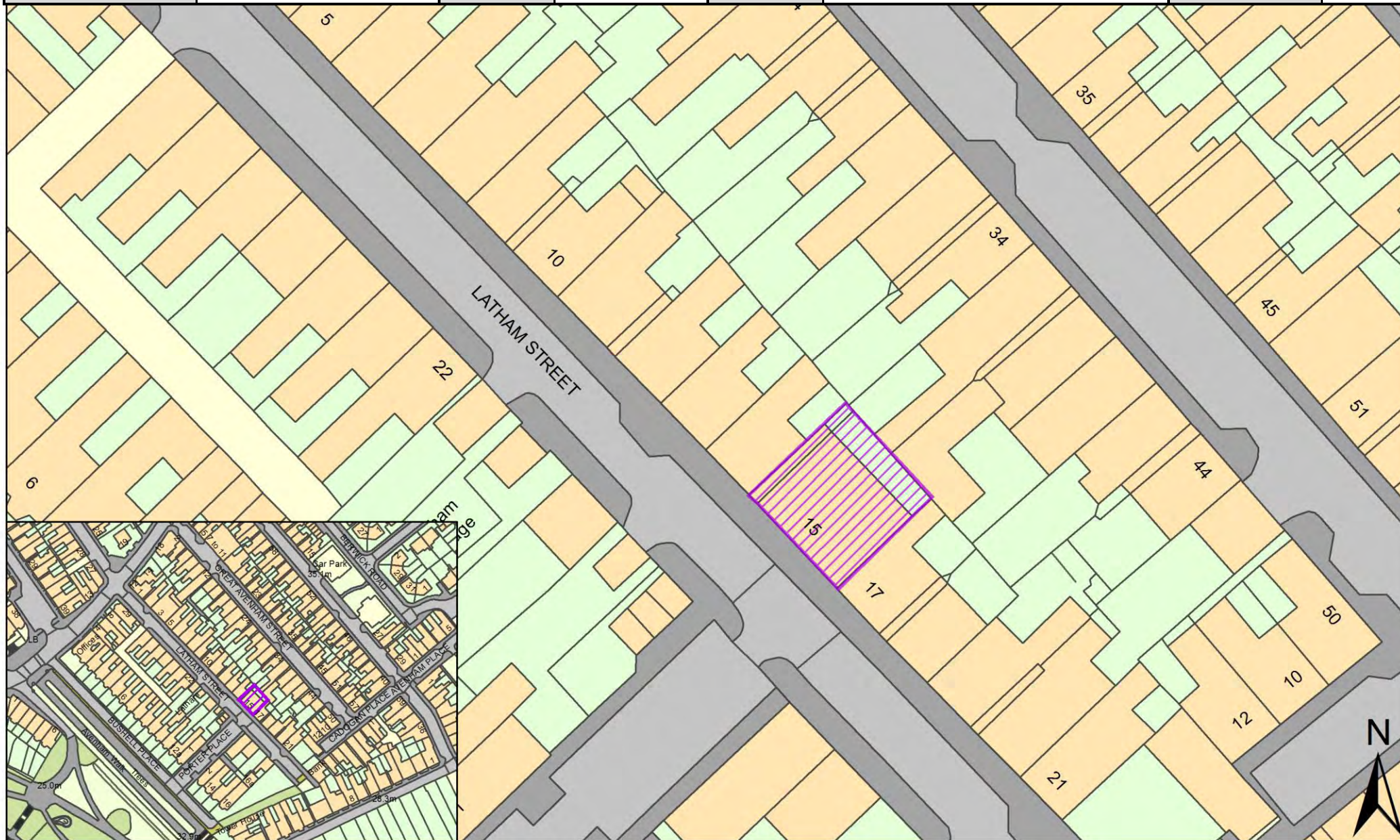
SHELAA Reference	19P194	Call for Sites Reference	<i>Not Applicable</i>	DISTRICT	Preston	WARD	City Centre
Address	Oak Street, City Centre, PR1 3XD						
Existing Use	Mixed Use	SITE AREA	0.14	PROPOSAL	Mixed Use: Housing and Employment	PAGE NUMBER	64



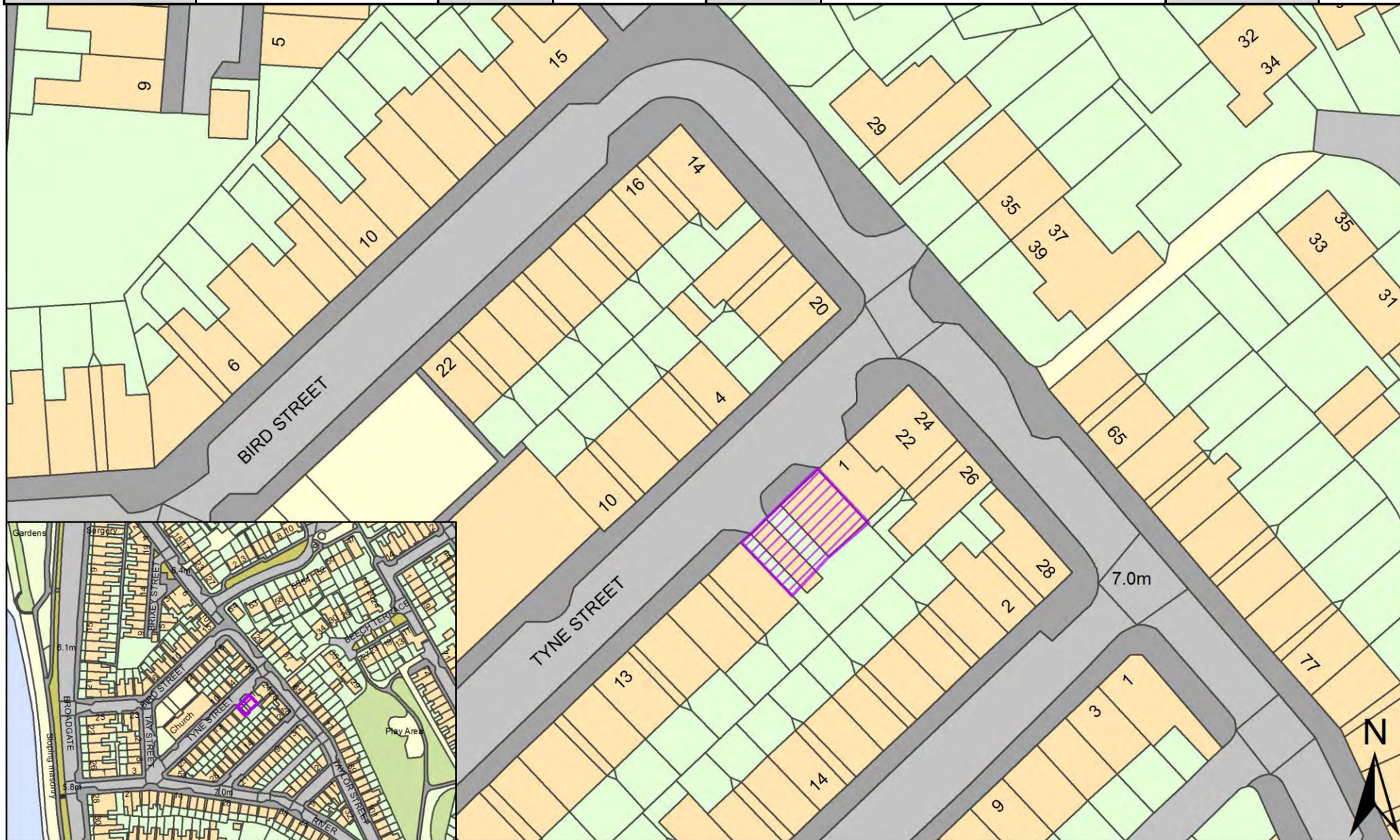
SHELAA Reference	19P197	Call for Sites Reference	<i>Not Applicable</i>	DISTRICT	Preston	WARD	City Centre
Address	44 -62 Corporation Street, Preston, PR1 2UP						
Existing Use	Mixed Use	SITE AREA	0.09	PROPOSAL	Mixed Use: Housing and Employment	PAGE NUMBER	65



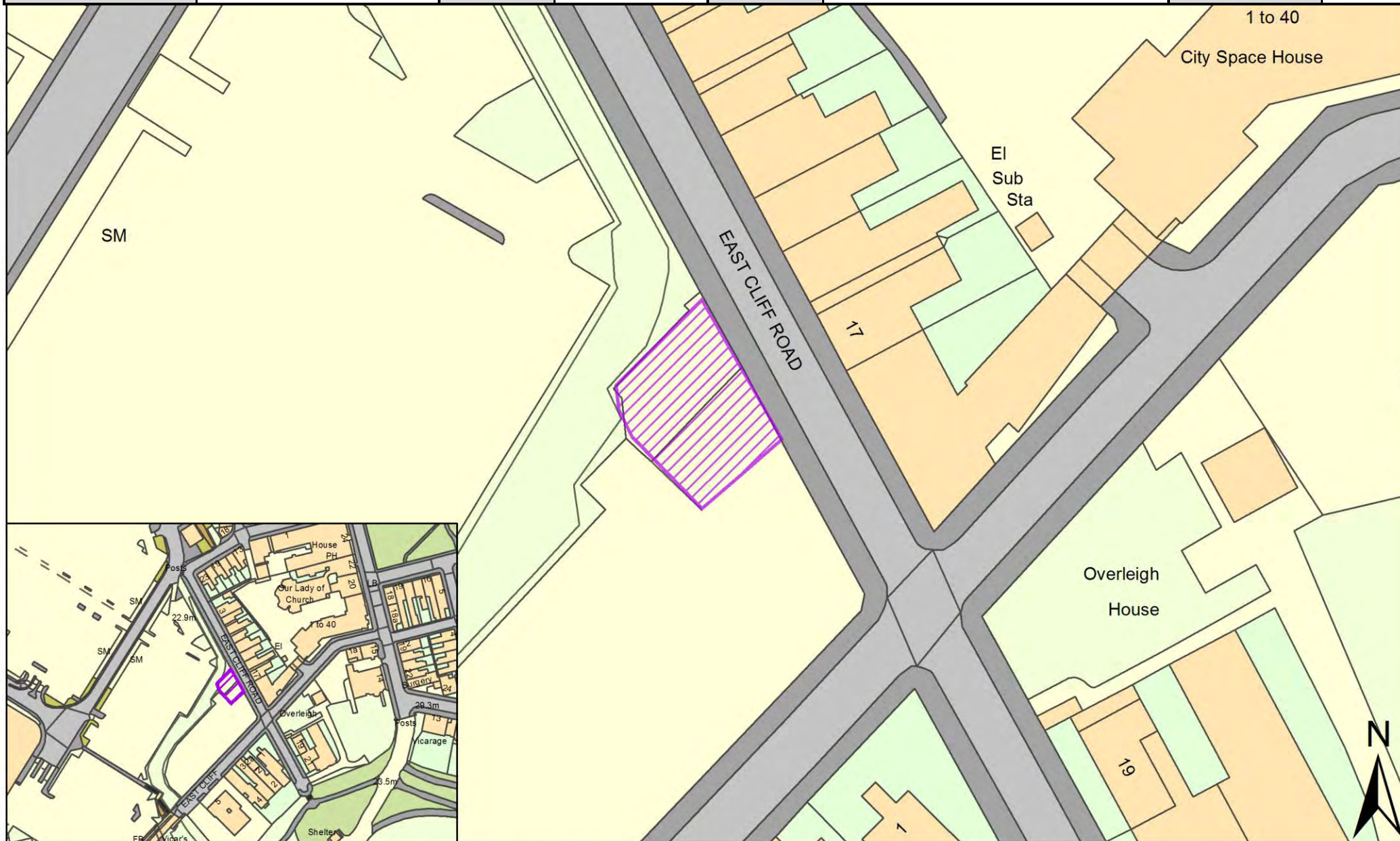
SHELAA Reference	19P211	Call for Sites Reference	<i>Not Applicable</i>	DISTRICT	Preston	WARD	City Centre
Address	15 Latham Street, Preston, Lancashire, PR1 3TE						
Existing Use	Vacant	SITE AREA	0.02	PROPOSAL	Housing	PAGE NUMBER	66



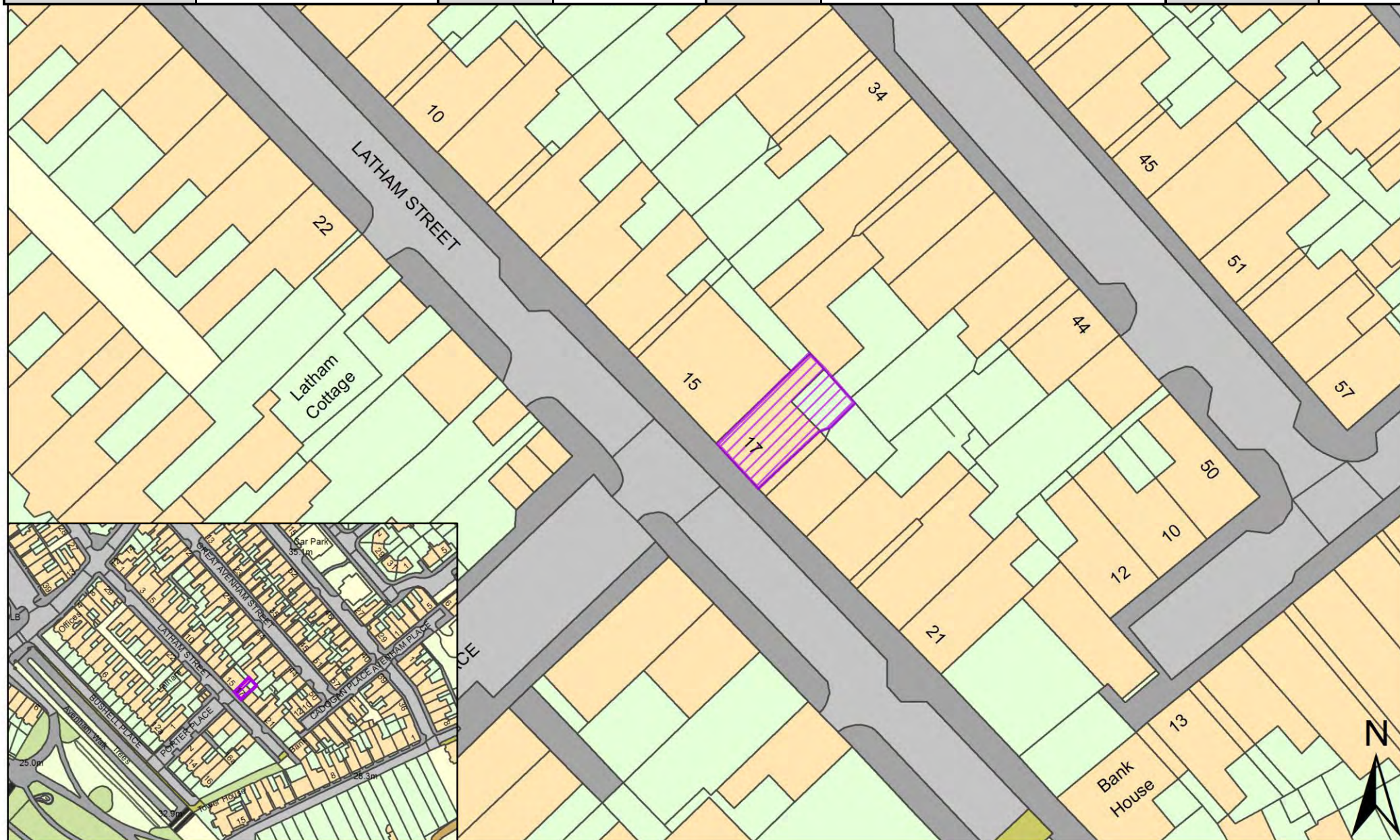
SHELAA Reference	19P213	Call for Sites Reference	<i>Not Applicable</i>	DISTRICT	Preston	WARD	City Centre
Address	3 and 5 Tyne Street, Preston, PR1 8ED						
Existing Use	Vacant	SITE AREA	0.01	PROPOSAL	Housing	PAGE NUMBER	67



SHELAA Reference	19P225	Call for Sites Reference	Not Applicable	DISTRICT	Preston	WARD	City Centre
Address	Land at East Cliff Road, Preston, PR1 3JG						
Existing Use	Vacant	SITE AREA	0.01	PROPOSAL	Housing	PAGE NUMBER	68



SHELAA Reference	19P226	Call for Sites Reference	<i>Not Applicable</i>	DISTRICT	Preston	WARD	City Centre
Address	17 Latham Street, Preston, PR1 3TE						
Existing Use	Mixed Use	SITE AREA	0.01	PROPOSAL	Housing	PAGE NUMBER	69

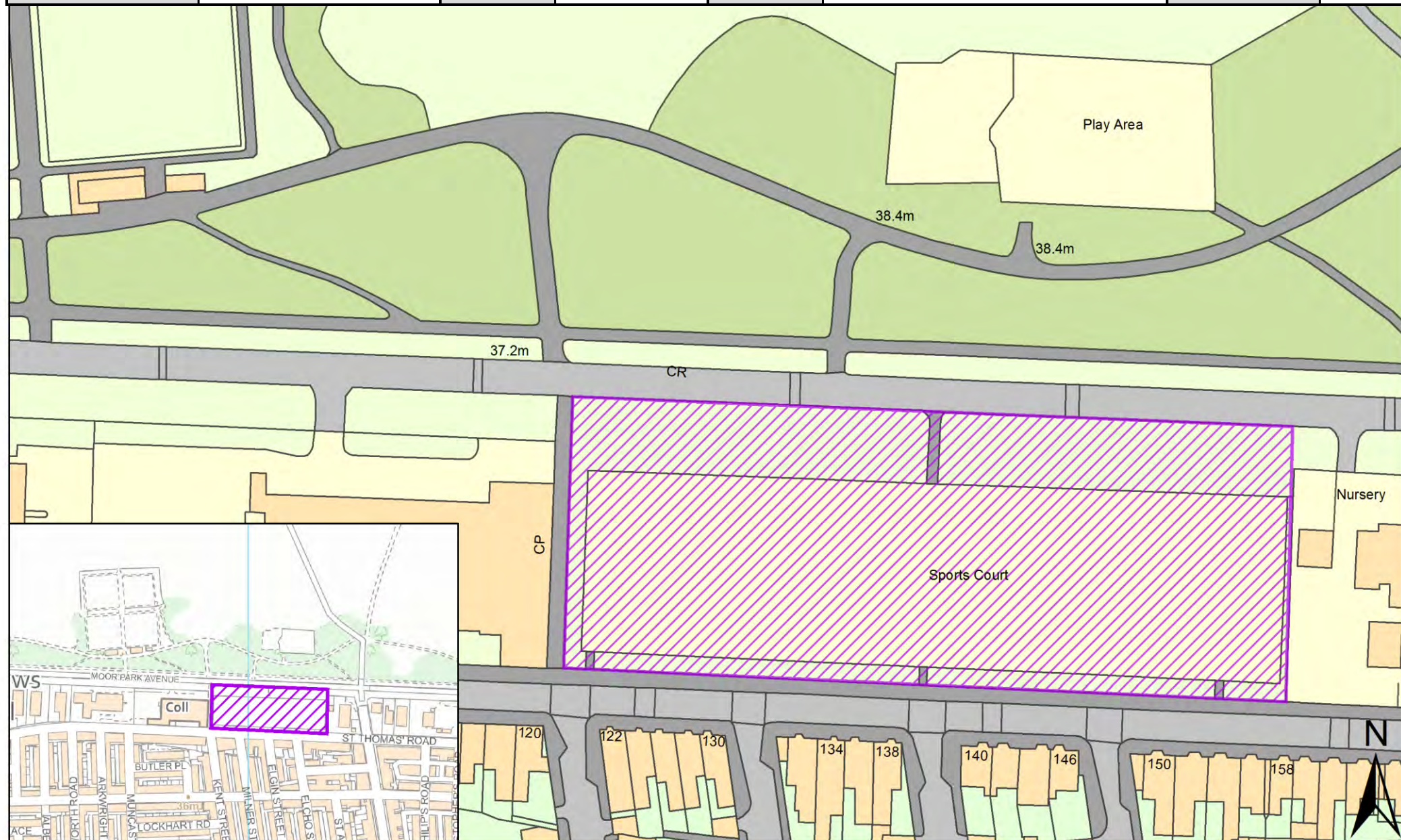


Site Plans: Deepdale Ward

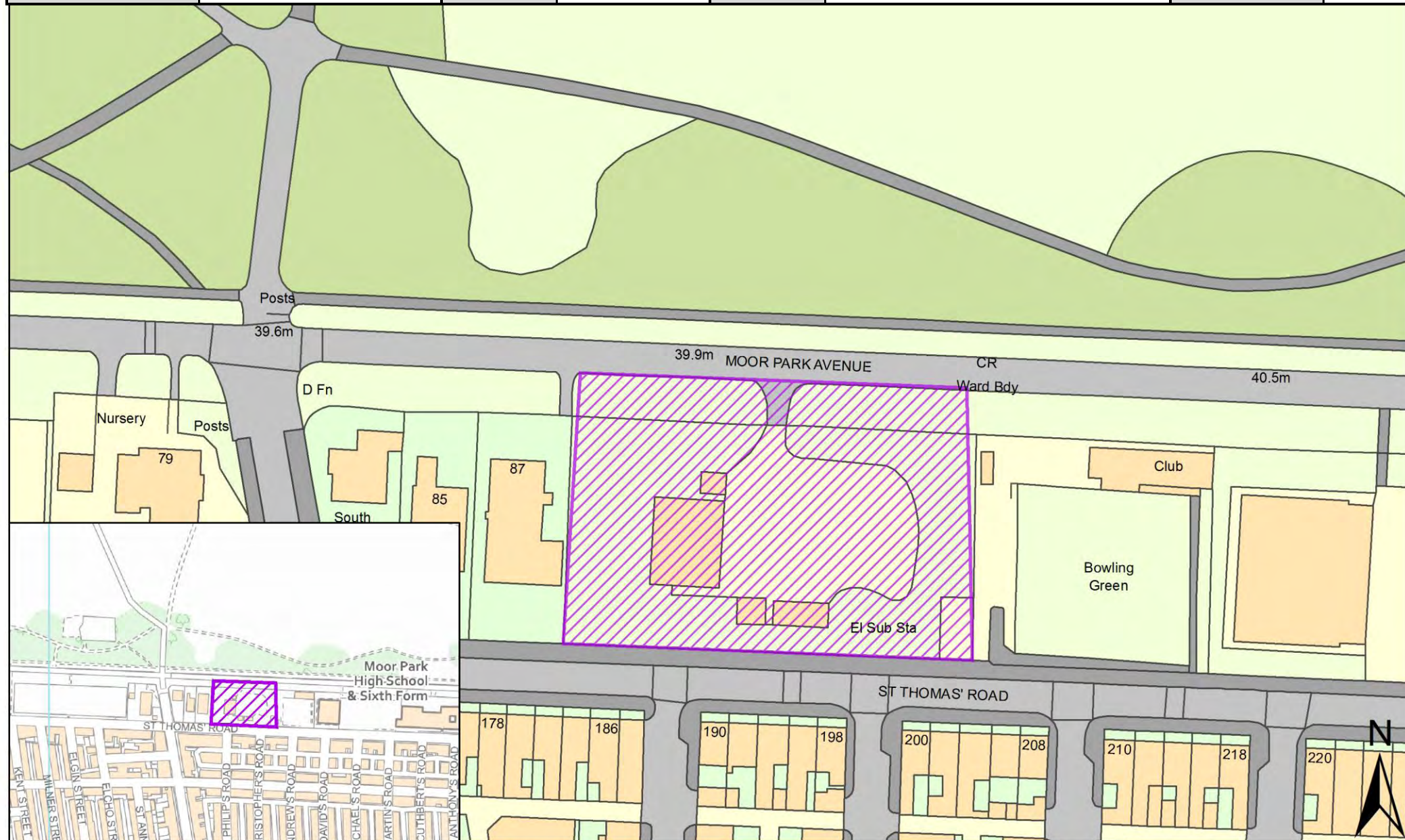
All sites put forward for this ward are listed below.

Call for Sites Reference	SHELAA Reference	Site Address	District	Ward	Site Area (Hectares)	Existing Use	Proposal
CLCFS00421	19P076	Moor Park Tennis Courts, Moor Park Avenue, Preston, PR1 6AS	Preston	Deepdale	1.21	Other	Housing
CLCFS00429	19P083	Moor Park Depot, Moor Park Avenue, Preston, PR1 6LN	Preston	Deepdale	1.21	Employment	Housing
	19P145	Argyll Road Depot, PR1 6AF	Preston	Deepdale	4.30	Vacant	Other

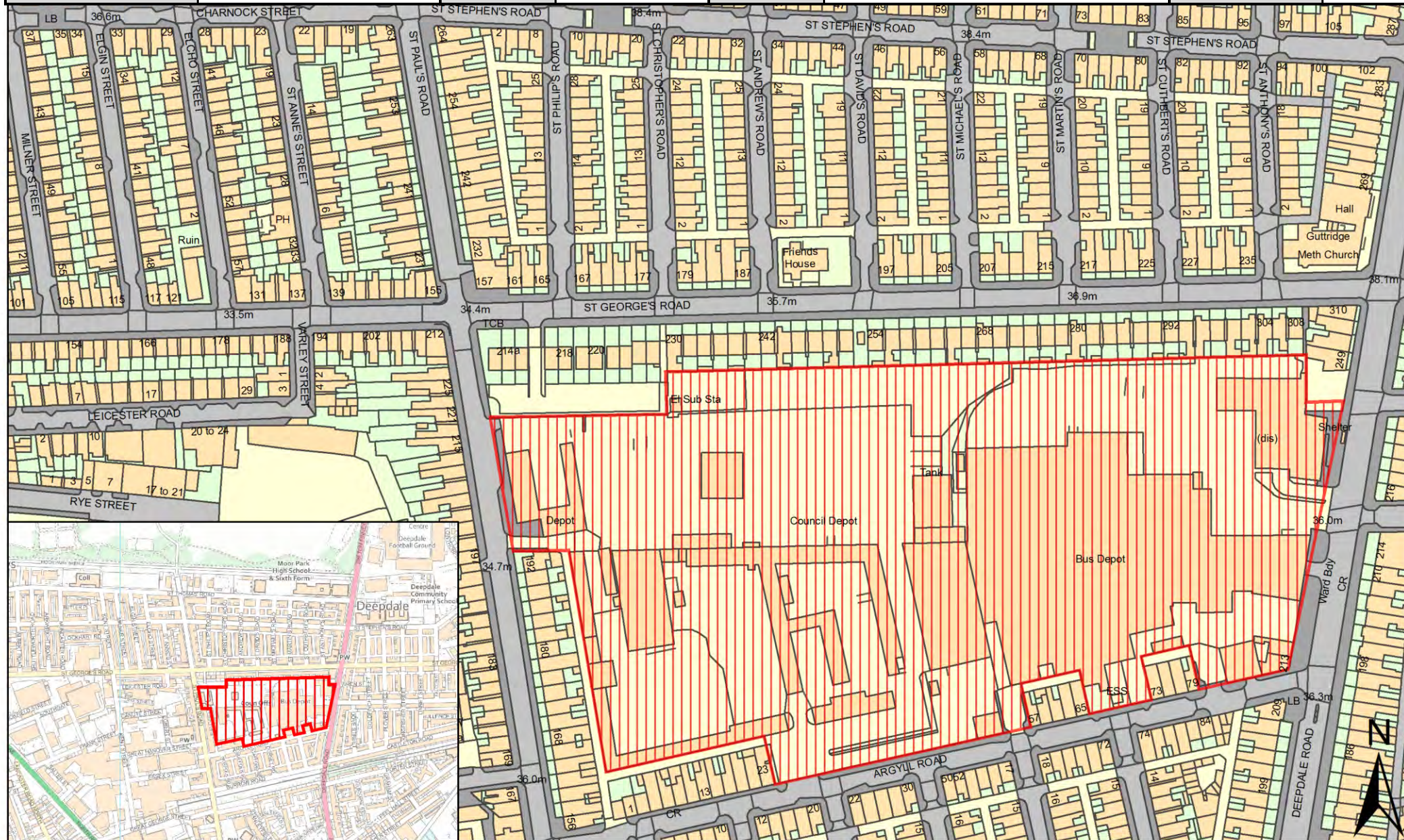
SHELAA Reference	19P076	Call for Sites Reference	CLCFS00421	DISTRICT	Preston	WARD	Deepdale
Address	Moor Park Tennis Courts, Moor Park Avenue, Preston, PR1 6AS						
Existing Use	Other	SITE AREA	1.21	PROPOSAL	Housing	PAGE NUMBER	71



SHELAA Reference	19P083	Call for Sites Reference	CLCFS00429	DISTRICT	Preston	WARD	Deepdale
Address	Moor Park Depot, Moor Park Avenue, Preston, PR1 6LN						
Existing Use	Employment	SITE AREA	1.21	PROPOSAL	Housing	PAGE NUMBER	72



SHELAA Reference	19P145	Call for Sites Reference	Not Applicable	DISTRICT	Preston	WARD	Deepdale
Address	Argyll Road Depot, PR1 6AF						
Existing Use	Vacant	SITE AREA	4.30	PROPOSAL	Other		PAGE NUMBER 73



Site Plans: Fishwick and Frenchwood Ward

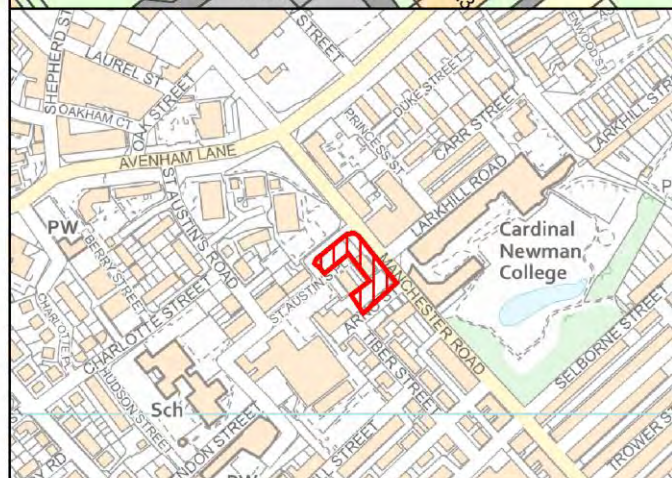
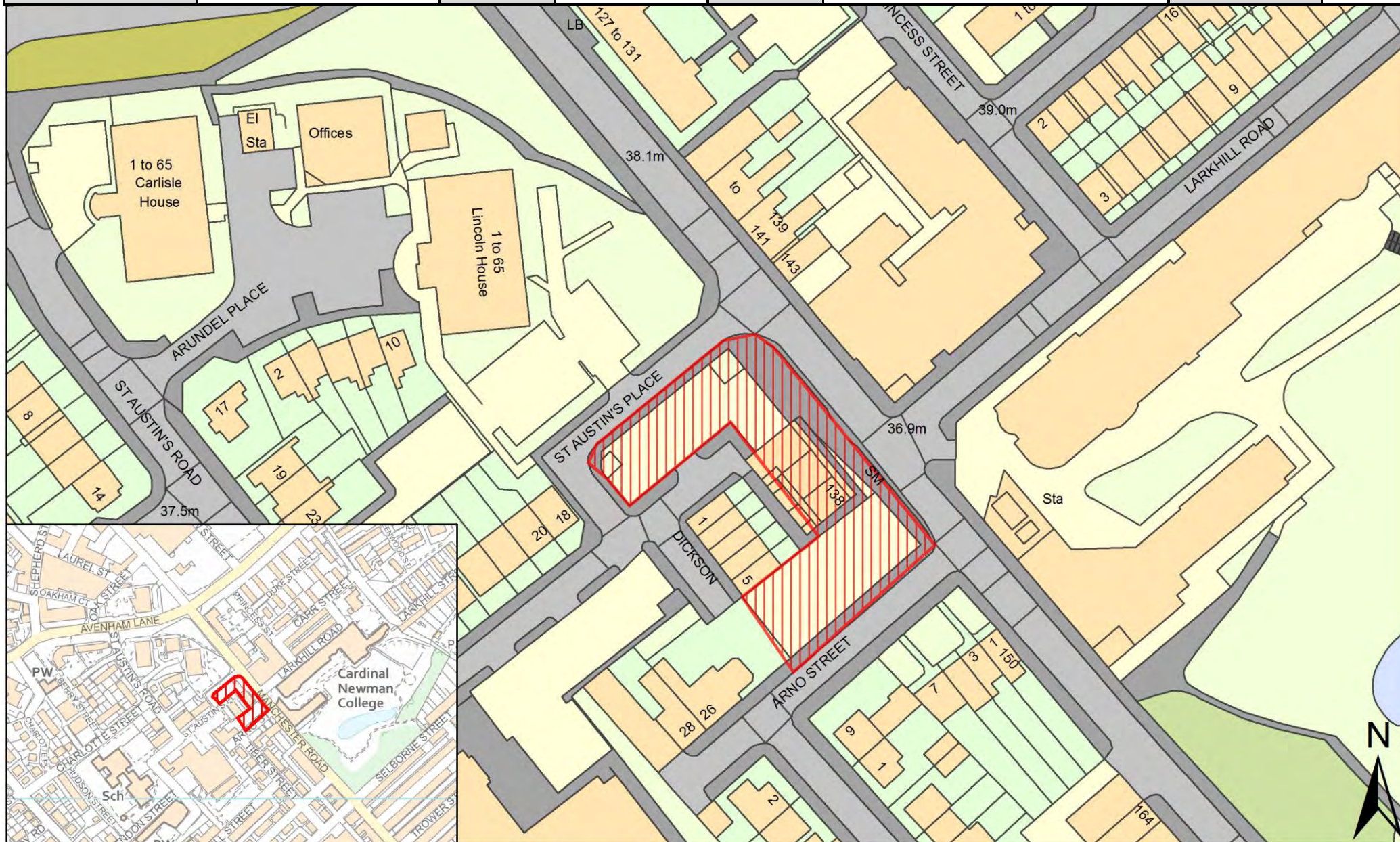
All sites put forward for this ward are listed below.

Call for Sites Reference	SHELAA Reference	Site Address	District	Ward	Site Area (Hectares)	Existing Use	Proposal
CLCFS00435b	19P084	The Former Shawes Arms, 279 London Road, Preston, PR1 4PA	Preston	Fishwick and Frenchwood	0.27	Vacant	Housing
CLCFS00541b	19P111	Land Bounded by Arno Street/St Austins Place/Manchester Road, PR1 3YH	Preston	Fishwick and Frenchwood	0.16	Other	Other
	19P152	Stagecoach Bus Depot, Selbourne Street, PR1 4LB	Preston	Fishwick and Frenchwood	0.79	Other	Housing

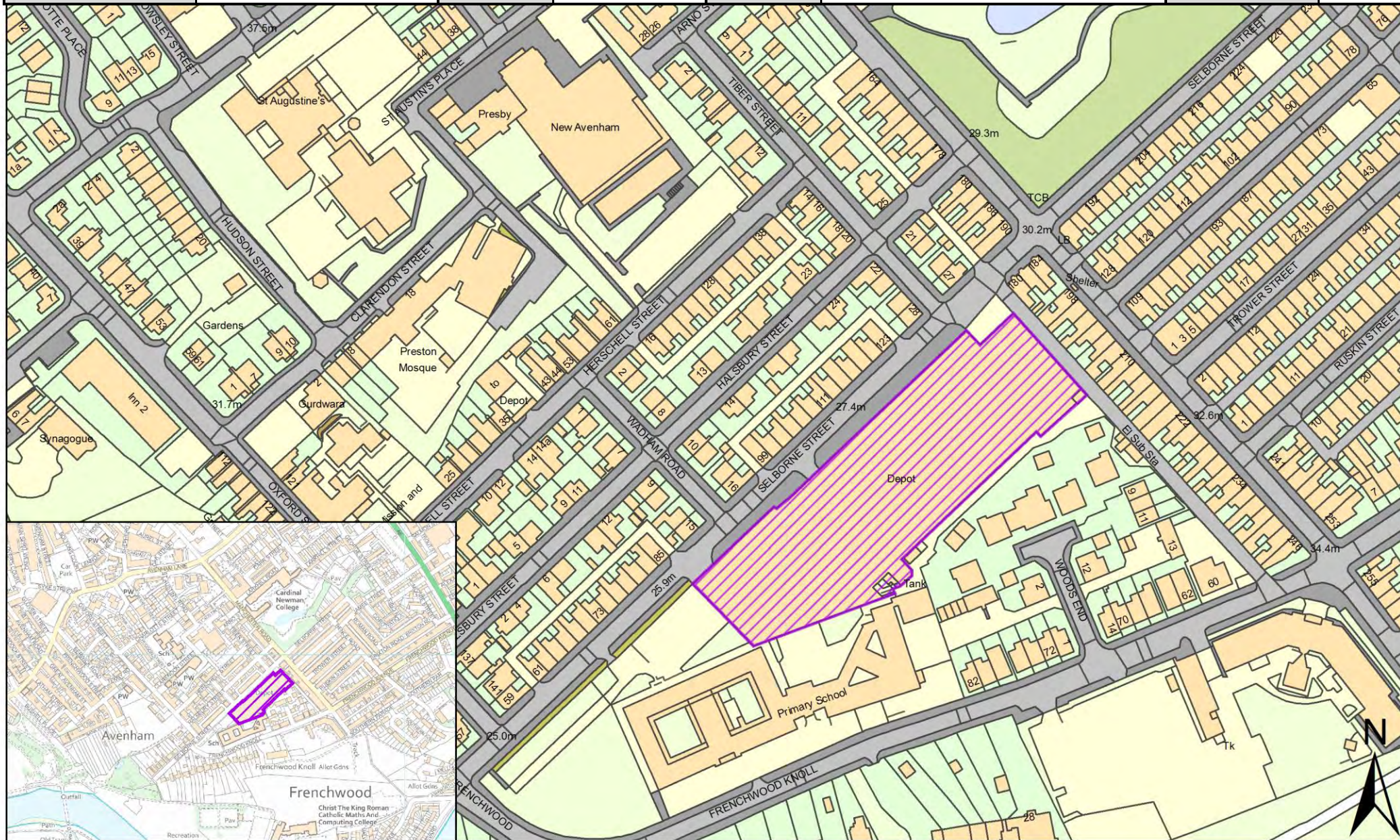
SHELAA Reference	19P084	Call for Sites Reference	CLCFS00435b	DISTRICT	Preston	WARD	Fishwick and Frenchwood
Address	The Former Shawes Arms, 279 London Road, Preston, PR1 4PA						
Existing Use	Vacant	SITE AREA	0.27	PROPOSAL	Housing		PAGE NUMBER 75



SHELAA Reference	19P111	Call for Sites Reference	CLCFS00541b	DISTRICT	Preston	WARD	Fishwick and Frenchwood
Address	Land Bounded by Arno Street/St Austins Place/Manchester Road, PR1 3YH						
Existing Use	Other	SITE AREA	0.16	PROPOSAL	Other	PAGE NUMBER	76



SHELAA Reference	19P152	Call for Sites Reference	<i>Not Applicable</i>	DISTRICT	Preston	WARD	Fishwick and Frenchwood
Address	Stagecoach Bus Depot, Selbourne Street, PR1 4LB						
Existing Use	Other	SITE AREA	0.79	PROPOSAL	Housing	PAGE NUMBER	77

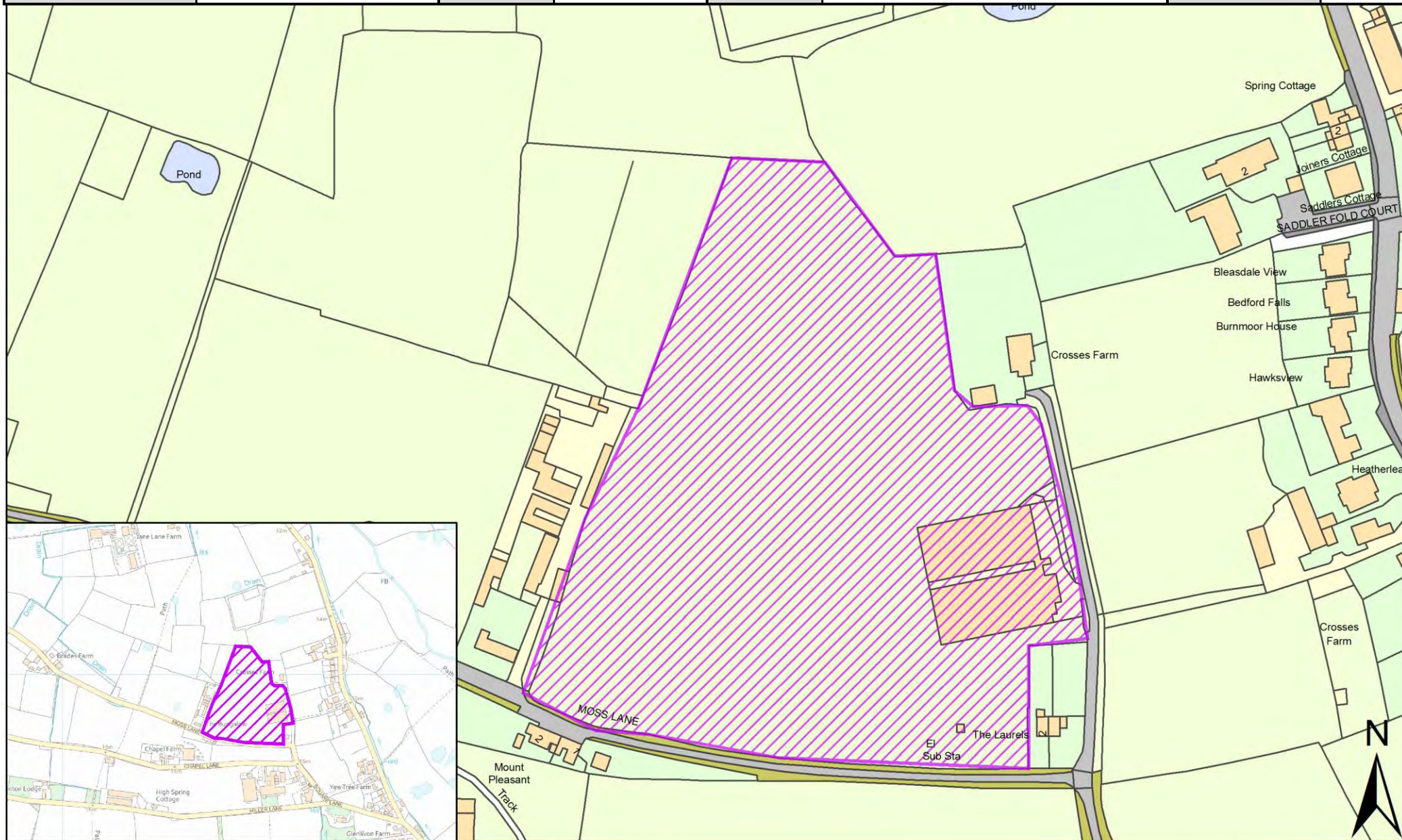


Site Plans: Garrison Ward

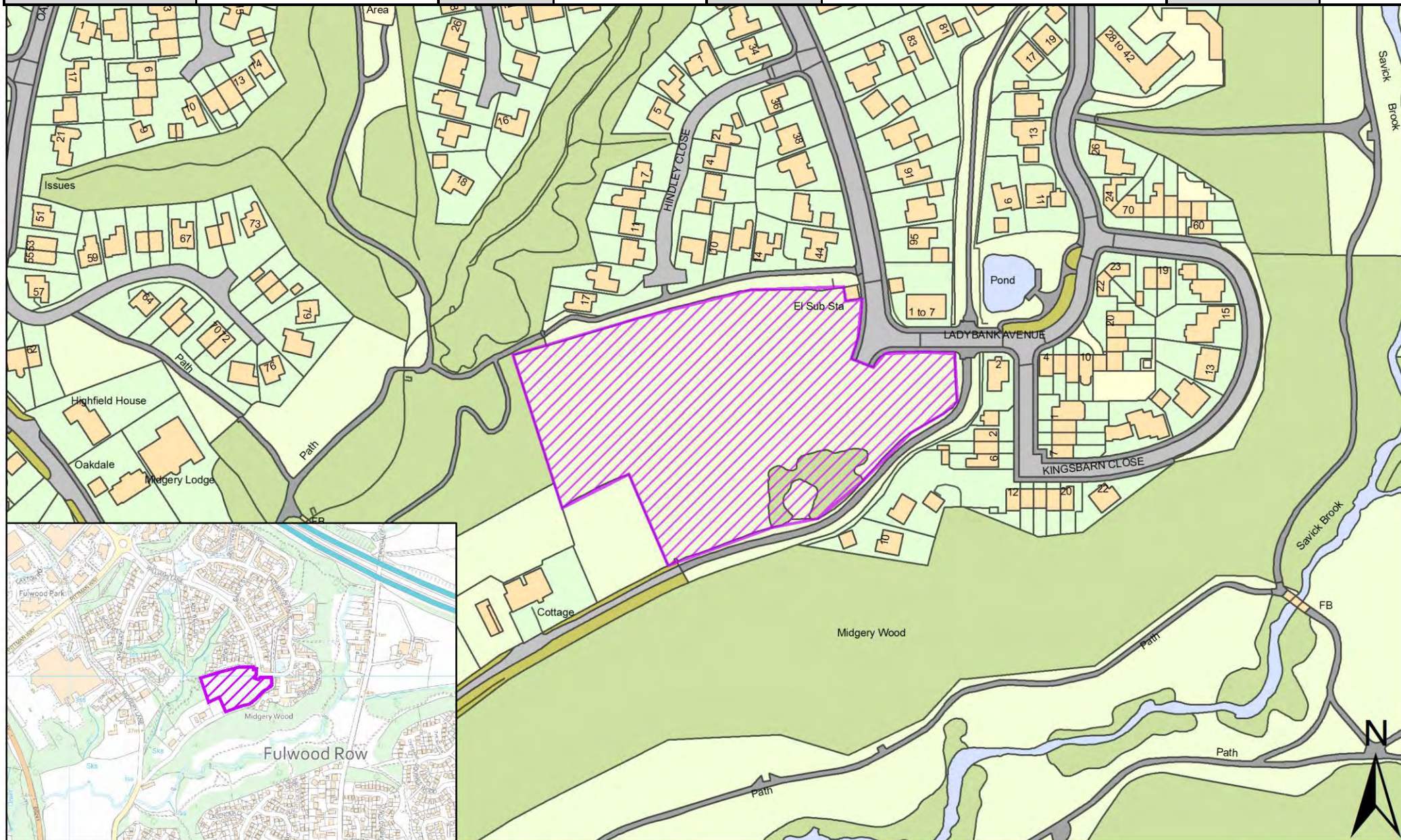
All sites put forward for this ward are listed below.

Call for Sites Reference	SHELAA Reference	Site Address	District	Ward	Site Area (Hectares)	Existing Use	Proposal
CLCFS00089	19P004	Fulwood Barracks, Watling Street Road, Fulwood, Preston, PR2 8AA	Preston	Garrison	18.60	Other	Housing
CLCFS00090	19P005	Fulwood Barracks, Watling Street Road, Fulwood, Preston, PR2 8AA	Preston	Garrison	18.60	Other	Housing
CLCFS00191	19P020	Land off Ladybank Avenue, Fulwood, Preston, PR2 9LY	Preston	Garrison	1.39	Vacant	Housing
CLCFS00364	19P063	Land off Ladybank Avenue, Fulwood, PR2 9UT	Preston	Garrison	1.22	Agriculture	Housing
	19P137	Site at Junction 31A M6 West Loop, Northbound Slip Roundabout, Bluebell Way, Preston, PR2 5RU	Preston	Garrison	2.37	Other	Employment
	19P227	The Sumners, 195 Watling Street Road, Preston, PR2 8AB	Preston	Garrison	1.10	Vacant	Housing
	19P229	Inisfail, 15 Watling Street Road, Preston, PR2 8EA	Preston	Garrison	0.25	Vacant	Housing

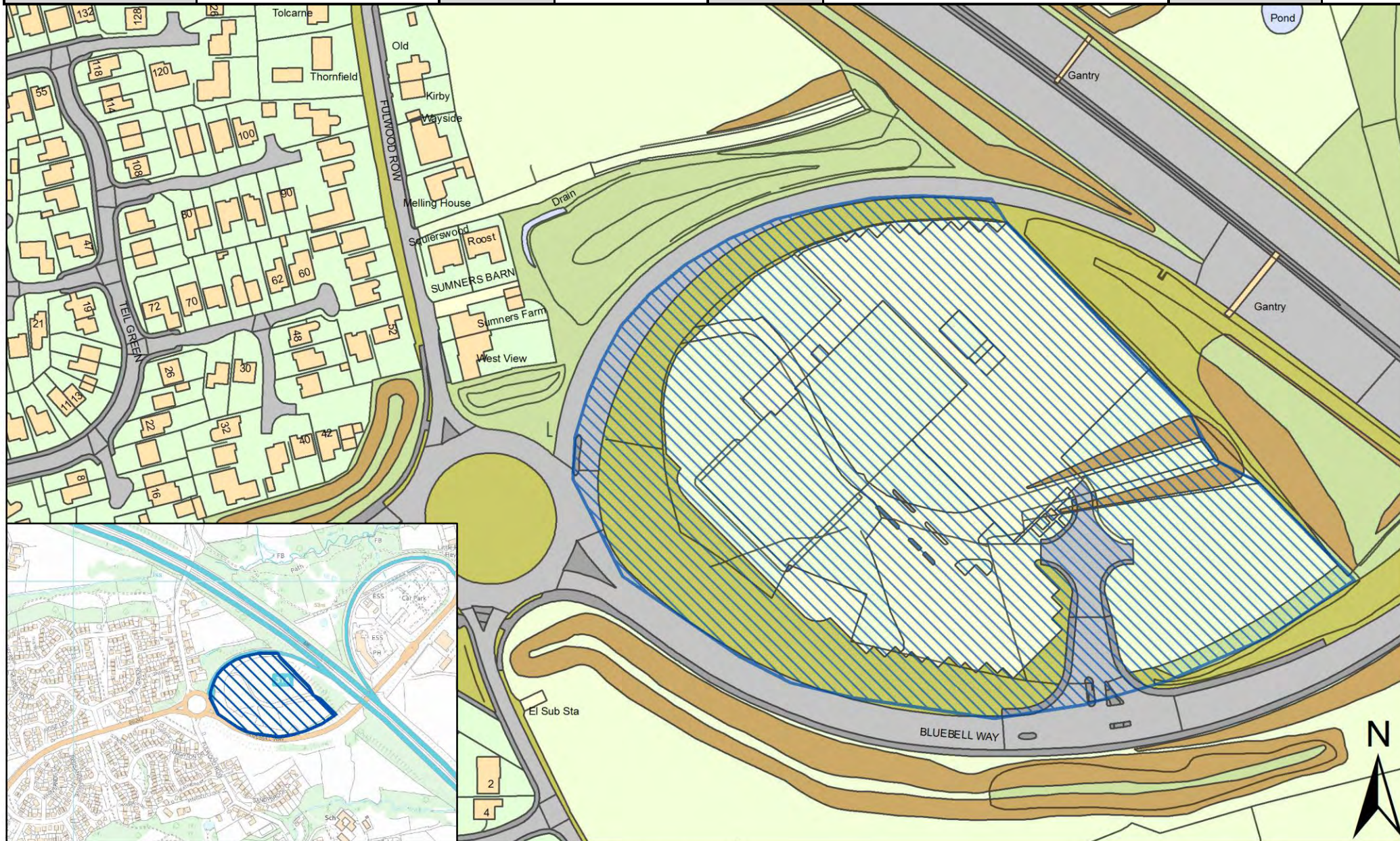
SHELAA Reference	19P020	Call for Sites Reference	CLCFS00191	DISTRICT	Preston	WARD	Garrison
Address	Land off Ladybank Avenue, Fulwood, Preston, PR2 9LY						
Existing Use	Vacant	SITE AREA	1.39	PROPOSAL	Housing		PAGE NUMBER 81



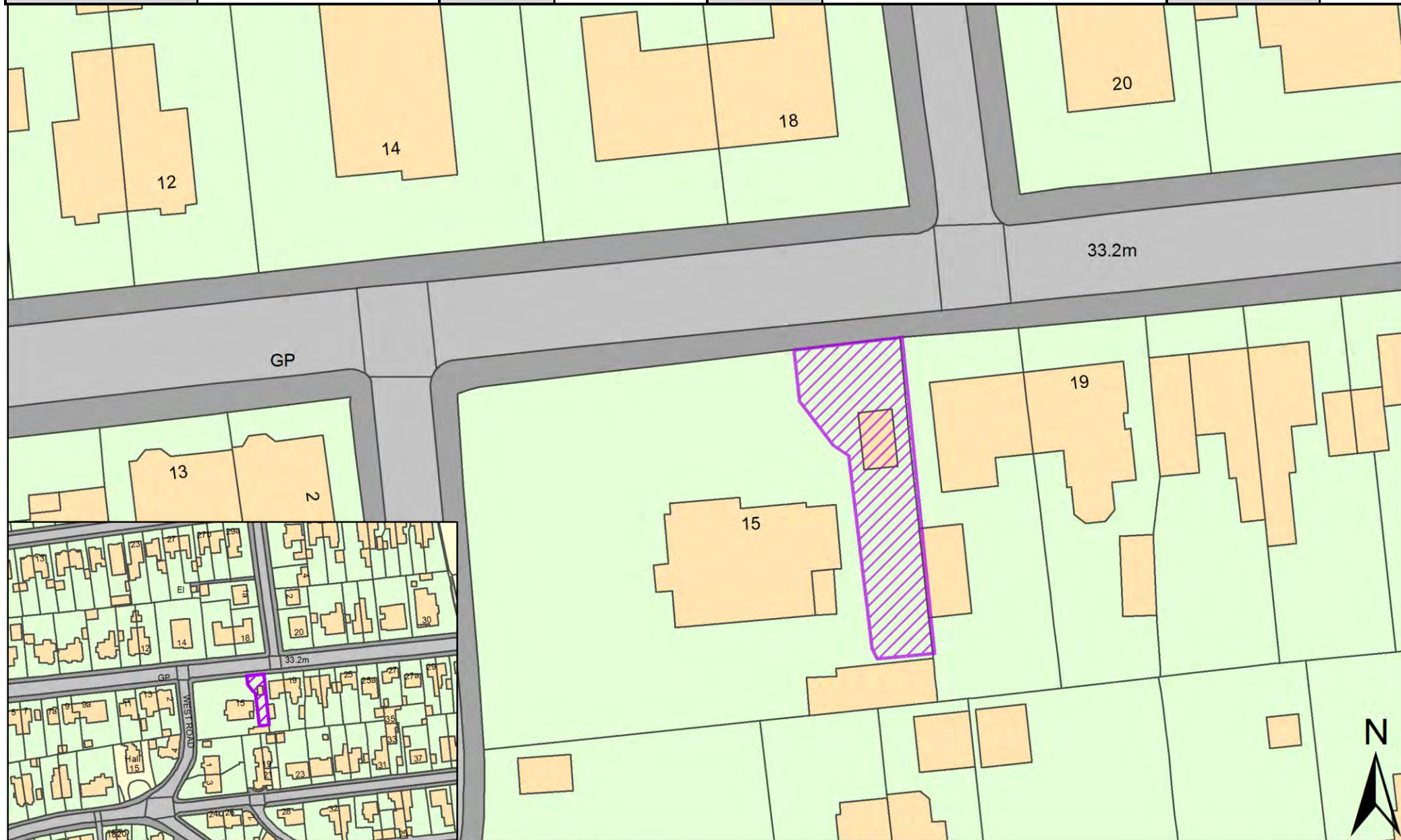
SHELAA Reference	19P063	Call for Sites Reference	CLCFS00364	DISTRICT	Preston	WARD	Garrison
Address	Land off Ladybank Avenue, Fulwood, PR2 9UT						
Existing Use	Agriculture	SITE AREA	1.22	PROPOSAL	Housing		PAGE NUMBER 82



SHELAA Reference	19P137	Call for Sites Reference	<i>Not Applicable</i>	DISTRICT	Preston	WARD	Garrison
Address	Site at Junction 31A M6 West Loop, Northbound Slip Roundabout, Bluebell Way, Preston, PR2 5RU						
Existing Use	Other	SITE AREA	2.37	PROPOSAL	Employment	PAGE NUMBER	83



SHELAA Reference	19P229	Call for Sites Reference	<i>Not Applicable</i>	DISTRICT	Preston	WARD	Garrison
Address	Inisfail, 15 Watling Street Road, Preston, PR2 8EA						
Existing Use	Vacant	SITE AREA	0.25	PROPOSAL	Housing	PAGE NUMBER	85

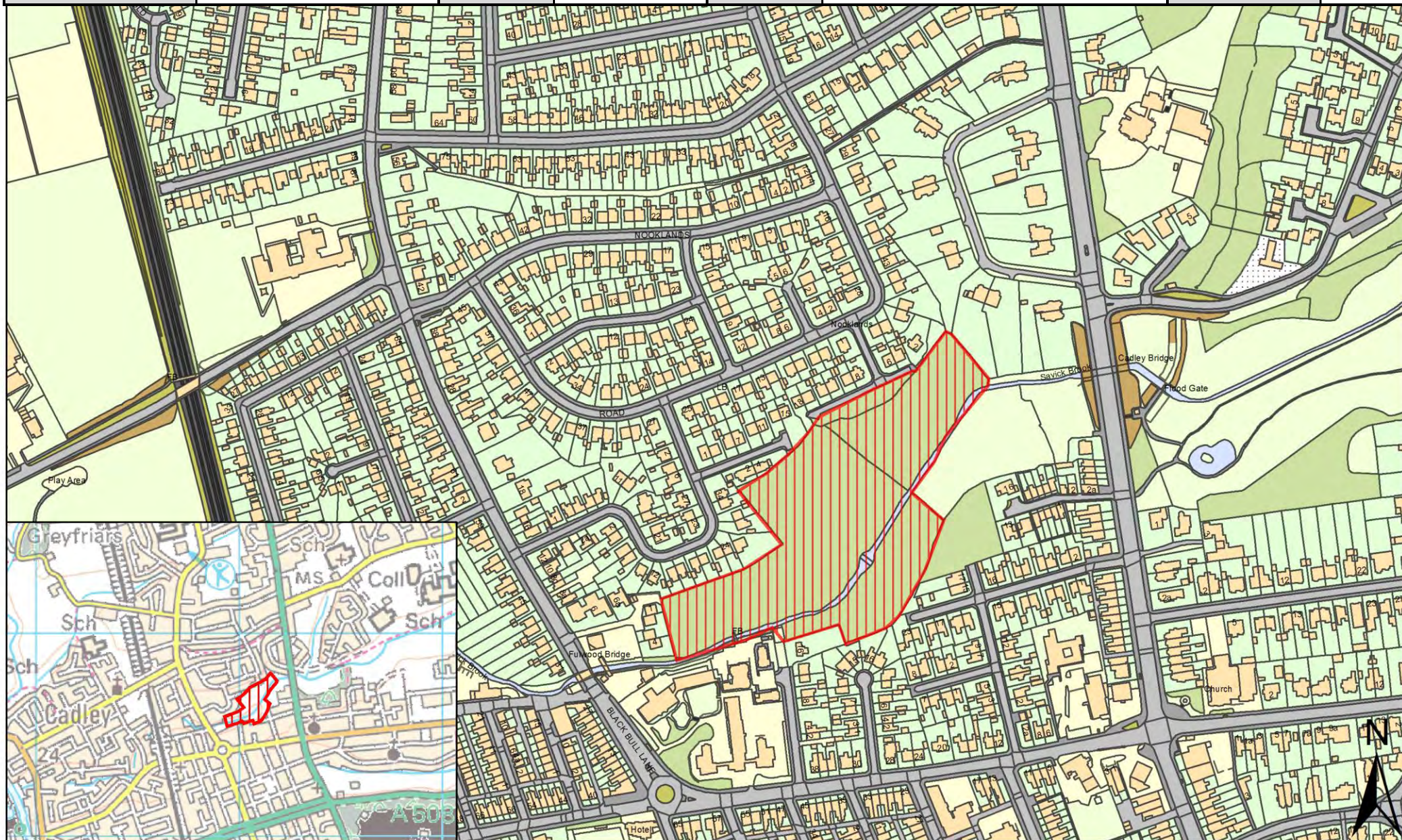


Site Plans: Greyfriars Ward

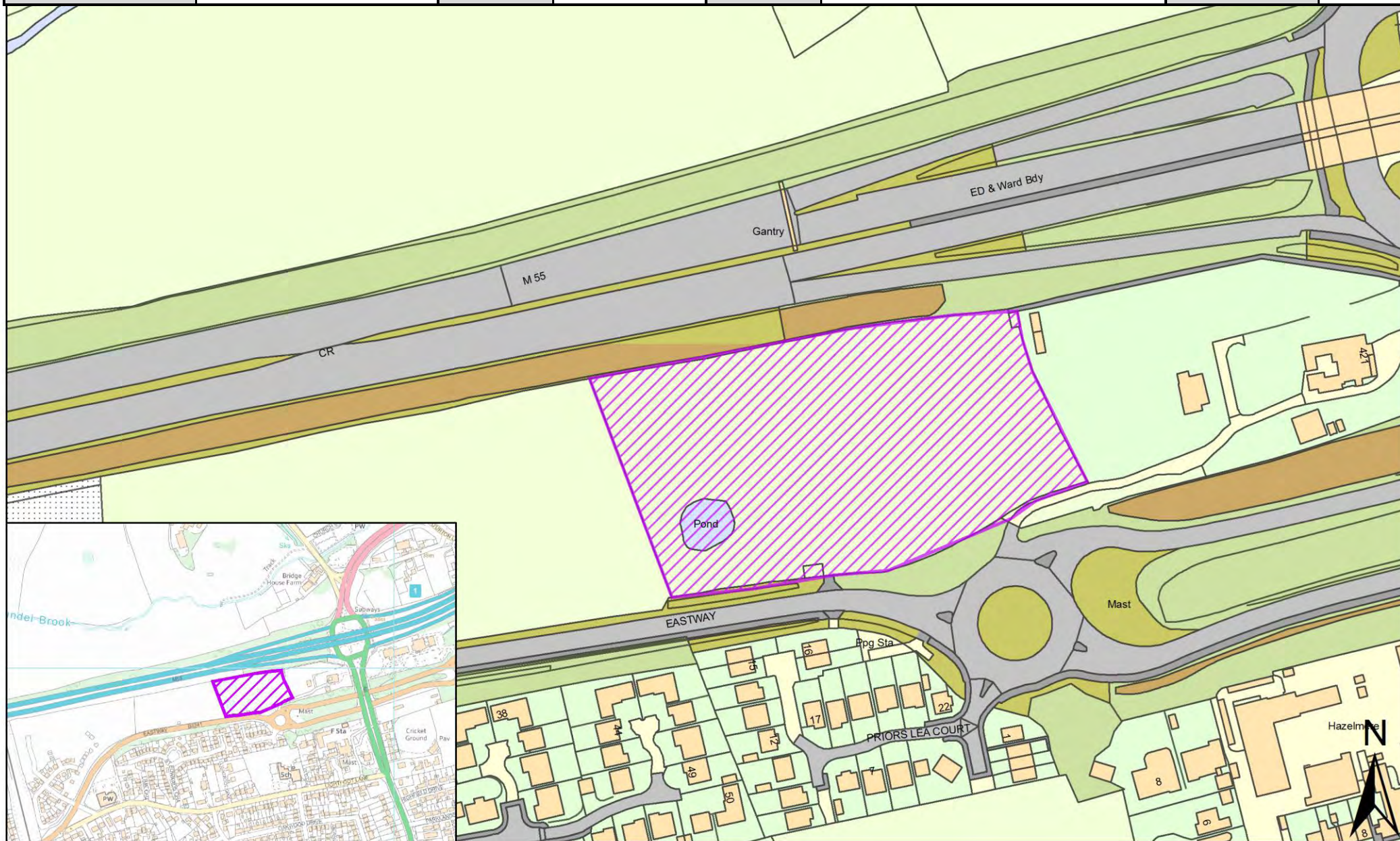
All sites put forward for this ward are listed below.

Call for Sites Reference	SHELAA Reference	Site Address	District	Ward	Site Area (Hectares)	Existing Use	Proposal
CLCFS00118	19P006	Land North of Derby Road, Fulwood, Preston, PR2 8JJ	Preston	Greyfriars	2.95	Unused	Other
CLCFS00190	19P019	Land on North Side of Eastway (B6241) and West of 421 Garstang Road, PR3 5JD	Preston	Greyfriars	1.53	Vacant	Housing
	19P144	Lancashire Fire and Rescue HQ, Garstang Road, Fulwood, Preston, PR2 3LH	Preston	Greyfriars	1.50	Vacant	Other

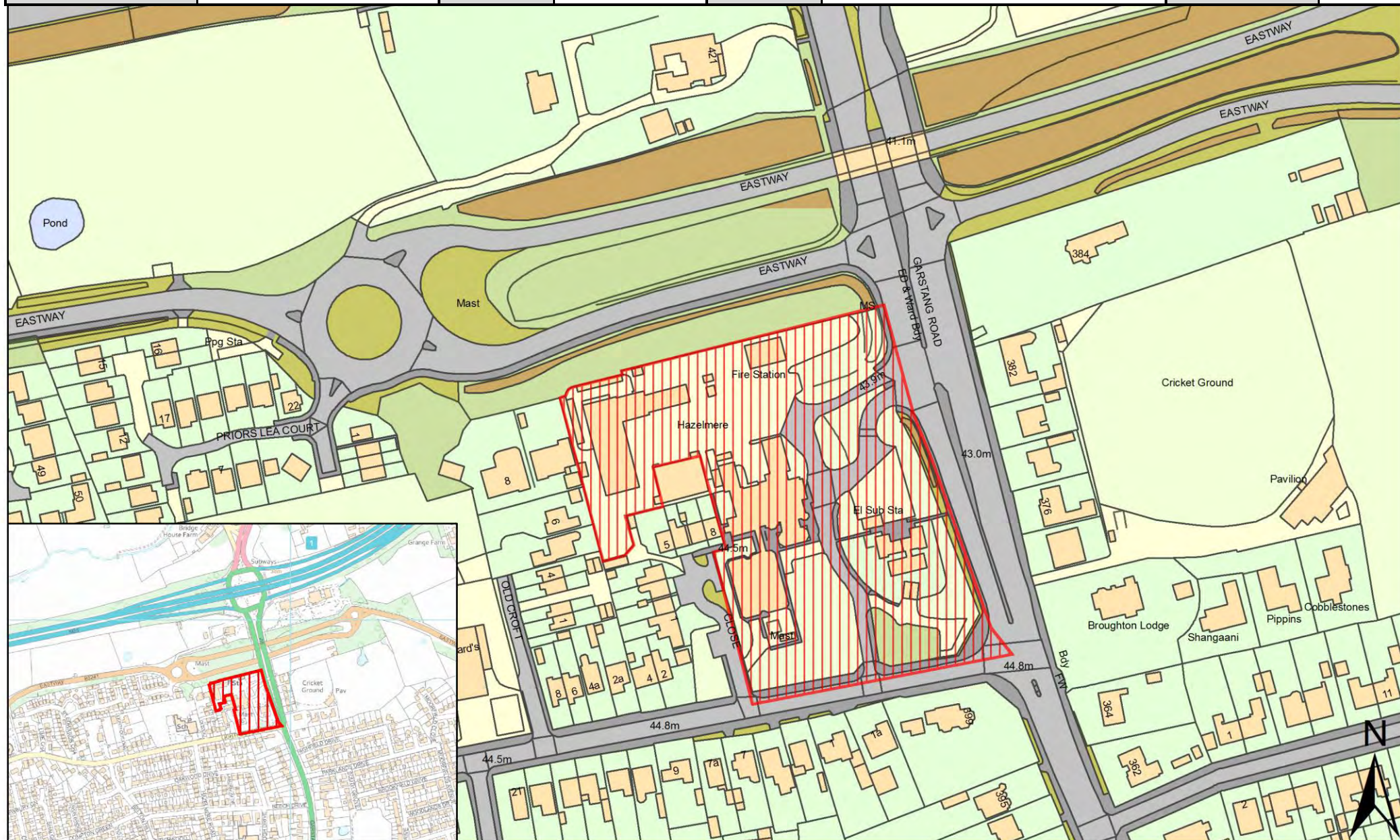
SHELAA Reference	19P006	Call for Sites Reference	CLCFS00118	DISTRICT	Preston	WARD	Greyfriars
Address	Land North of Derby Road, Fulwood, Preston, PR2 8JJ						
Existing Use	Unused	SITE AREA	2.95	PROPOSAL	Other		PAGE NUMBER 87



SHELAA Reference	19P019	Call for Sites Reference	CLCFS00190	DISTRICT	Preston	WARD	Greyfriars
Address	Land on North Side of Eastway (B6241) and West of 421 Garstang Road, PR3 5JD						
Existing Use	Vacant	SITE AREA	1.53	PROPOSAL	Housing	PAGE NUMBER	88



SHELAA Reference	19P144	Call for Sites Reference	<i>Not Applicable</i>	DISTRICT	Preston	WARD	Greyfriars
Address	Lancashire Fire and Rescue HQ, Garstang Road, Fulwood, Preston, PR2 3LH						
Existing Use	Vacant	SITE AREA	1.50	PROPOSAL	Other		PAGE NUMBER 89



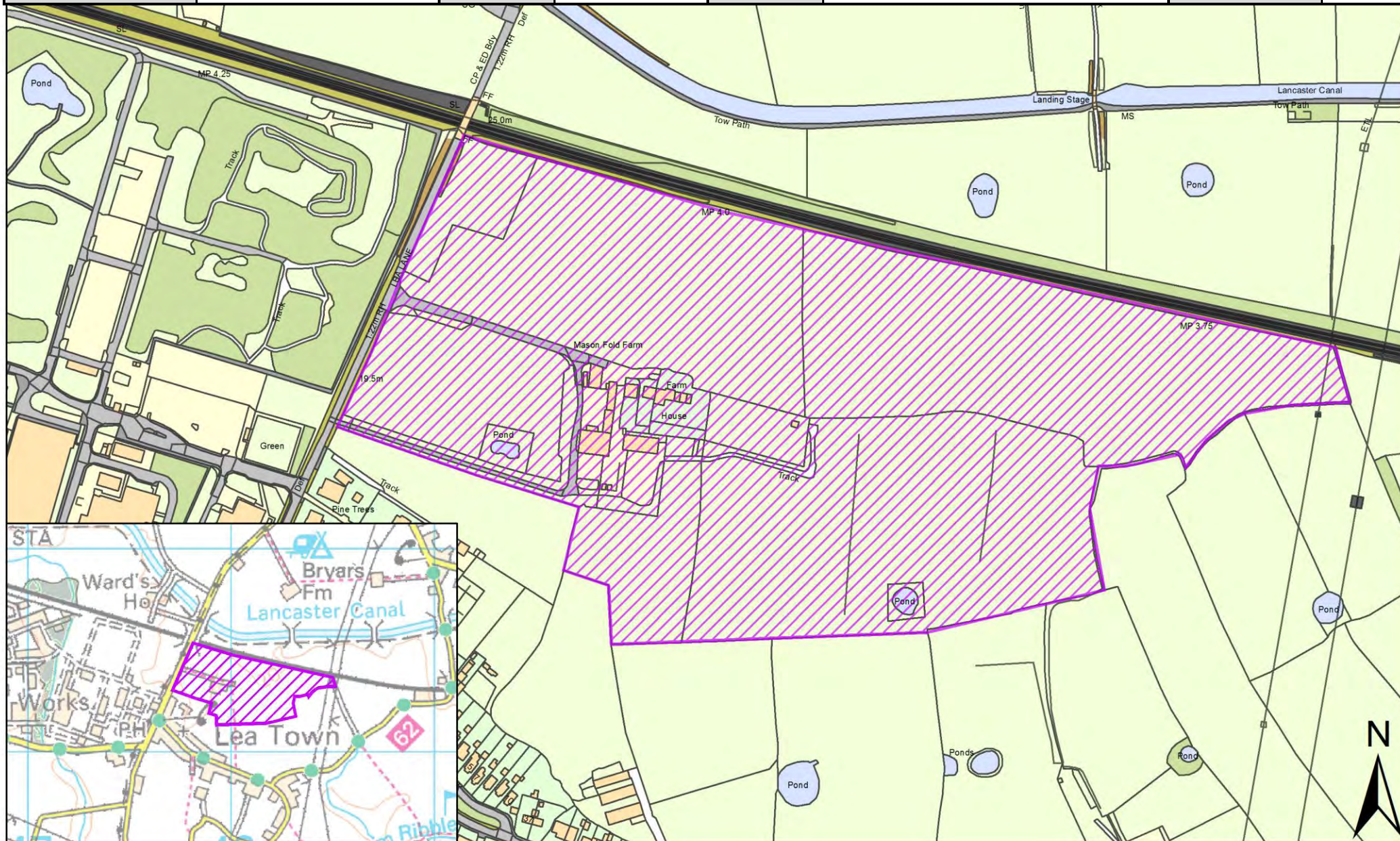
Site Plans: Ingol and Cottam Ward

All sites put forward for this ward are listed below.

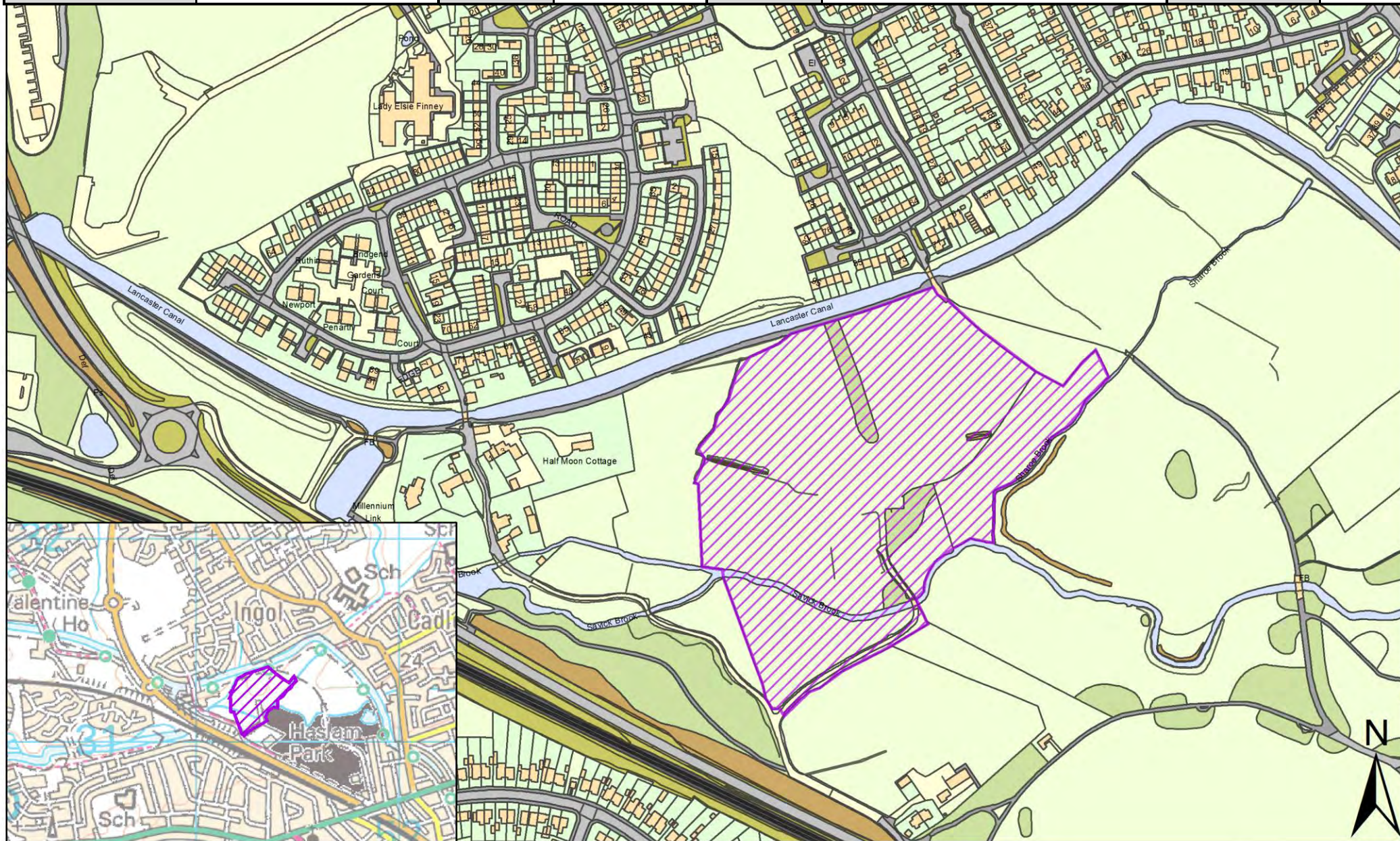
Call for Sites Reference	SHELAA Reference	Site Address	District	Ward	Site Area (Hectares)	Existing Use	Proposal
CLCFS00035	19P002	Mason Fold, Lea Lane, Preston, PR4 0RN	Preston	Ingol and Cottam	18.12	Agriculture	Housing
CLCFS00123	19P009	Ingol Lodge, Cottam Avenue, Preston, PR2 3XH	Preston	Ingol and Cottam	7.99	Agriculture	Housing
CLCFS00140	19P013	Red Oaks Stables, Darkinson Lane, Lea, PR4 0RE	Preston	Ingol and Cottam	2.31	Agriculture	Housing
CLCFS00241	19P031	Land West of Cottam and East of Preston Western Distributor	Preston	Ingol and Cottam	142.19	Agriculture	Mixed Use: Housing and Employment
CLCFS00257	19P040	Lea Lane, Lea Town, Preston, PR4 0RZ	Preston	Ingol and Cottam	33.23	Agriculture	Housing
CLCFS00281	19P044	VINE HOUSE FARM, 38 DARKINSON LANE, LEA TOWN, PRESTON, PR4 0RJ	Preston	Ingol and Cottam	4.84	Agriculture	Housing
CLCFS00356	19P057	Land at Lea Road, Lea Town, Preston, PR4 0RA	Preston	Ingol and Cottam	16.85	Agriculture	Housing
CLCFS00507b	19P096	Cottam Hall site 2, Land at Cottam Hall, Cottam, Preston, PR4 0NP	Preston	Ingol and Cottam	0.31	Agriculture	Housing
CLCFS00508b	19P097	Cottam Hall Site 3, Land at Cottam Hall, Cottam, Preston, PR4 0NZ	Preston	Ingol and Cottam	1.47	Unused	Housing
CLCFS00509b	19P098	Cottam Hall site 1, Land at Cottam Hall, Cottam, Preston, PR4 0WF	Preston	Ingol and Cottam	8.97	Agriculture	Housing
CLCFS00510b	19P099	Cottam Hall site 4, Land at Cottam Hall, Cottam, Preston, PR4 0NZ Coordinates – x (Eastings) 350218 y (Northings) 431770	Preston	Ingol and Cottam	3.90	Agriculture	Housing
CLCFS00563b	19P123	Site of Former Ingol Lodge, Bounded by Cottam Lane to the East, Savick Brook to the South and Lancaster Canal to the North, PR2 3XW	Preston	Ingol and Cottam	6.00	Vacant	Housing
	19P130	Cottam, PR4 0LE, PR2 3GB, PR3 3ZS	Preston	Ingol and Cottam	70.00	Other	Housing
	19P156	Land North of Tom Benson Way, PR2 3GA	Preston	Ingol and Cottam	1.33	Other	Housing
	19P201	Land South of Lea Lane, Bryars Farm, PR4 0RL	Preston	Ingol and Cottam	43.21	Other	Housing
	19P230	Tag Lane Service Station, Tag Lane, Ingol, Preston, Lancashire, PR2 7HE	Preston	Ingol and Cottam	0.16	Vacant	Housing
	19P245	Land off Darkinson Lane, Lea, Preston, PR4 0RH - West	Preston	Ingol and Cottam	4.90	Agriculture	Housing

Call for Sites Reference	SHELAA Reference	Site Address	District	Ward	Site Area (Hectares)	Existing Use	Proposal
	19P265	Land off Darkinson Lane, Lea, Preston, PR4 0RH - South East	Preston	Ingol and Cottam	0.91	Agriculture	Housing
	19P266	Land off Darkinson Lane, Lea, Preston, PR4 0RH - North East	Preston	Ingol and Cottam	14.00	Agriculture	Housing

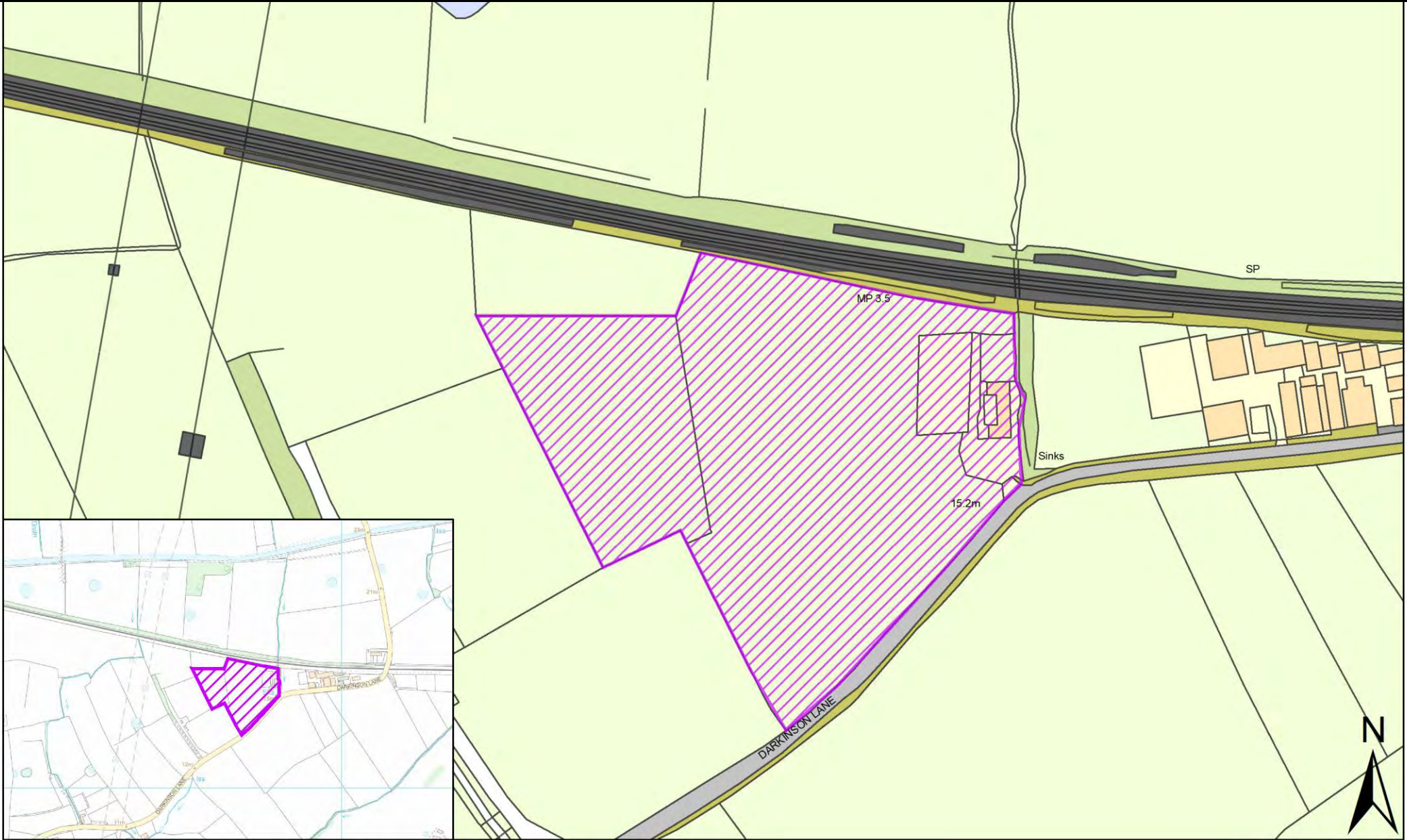
SHELAA Reference	19P002	CALL FOR SITES REFERENCE	CLCFS00035	DISTRICT	Preston	WARD	Ingol and Cottam
Address	Mason Fold, Lea Lane, Preston, PR4 0RN						
Existing Use	Agriculture	SITE AREA	18.12	PROPOSAL	Housing	PAGE NUMBER	92



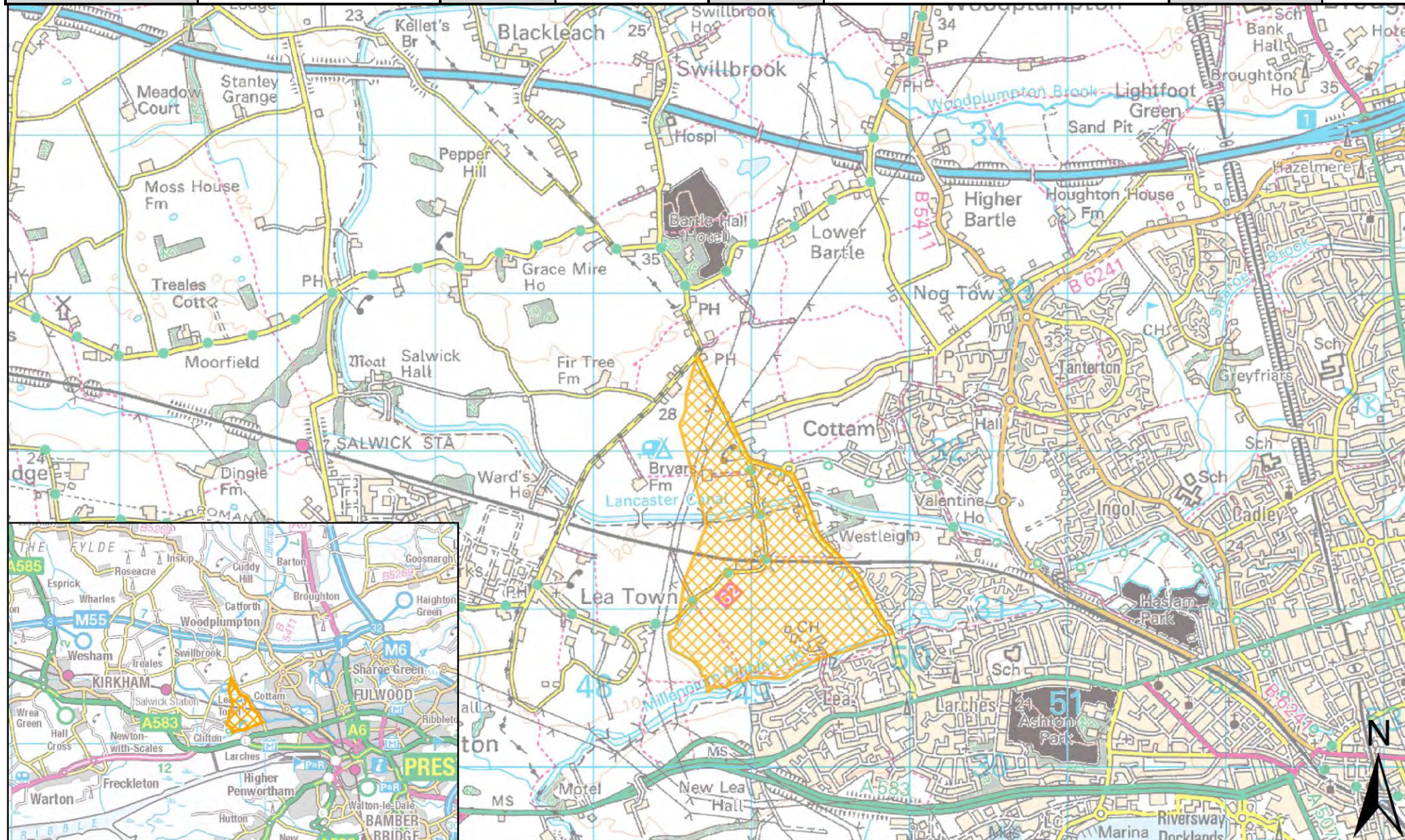
SHELAA Reference	19P009	Call for Sites Reference	CLCFS00123	DISTRICT	Preston	WARD	Ingol and Cottam
Address	Ingol Lodge, Cottam Avenue, Preston, PR2 3XH						
Existing Use	Agriculture	SITE AREA	7.99	PROPOSAL	Housing	PAGE NUMBER	93



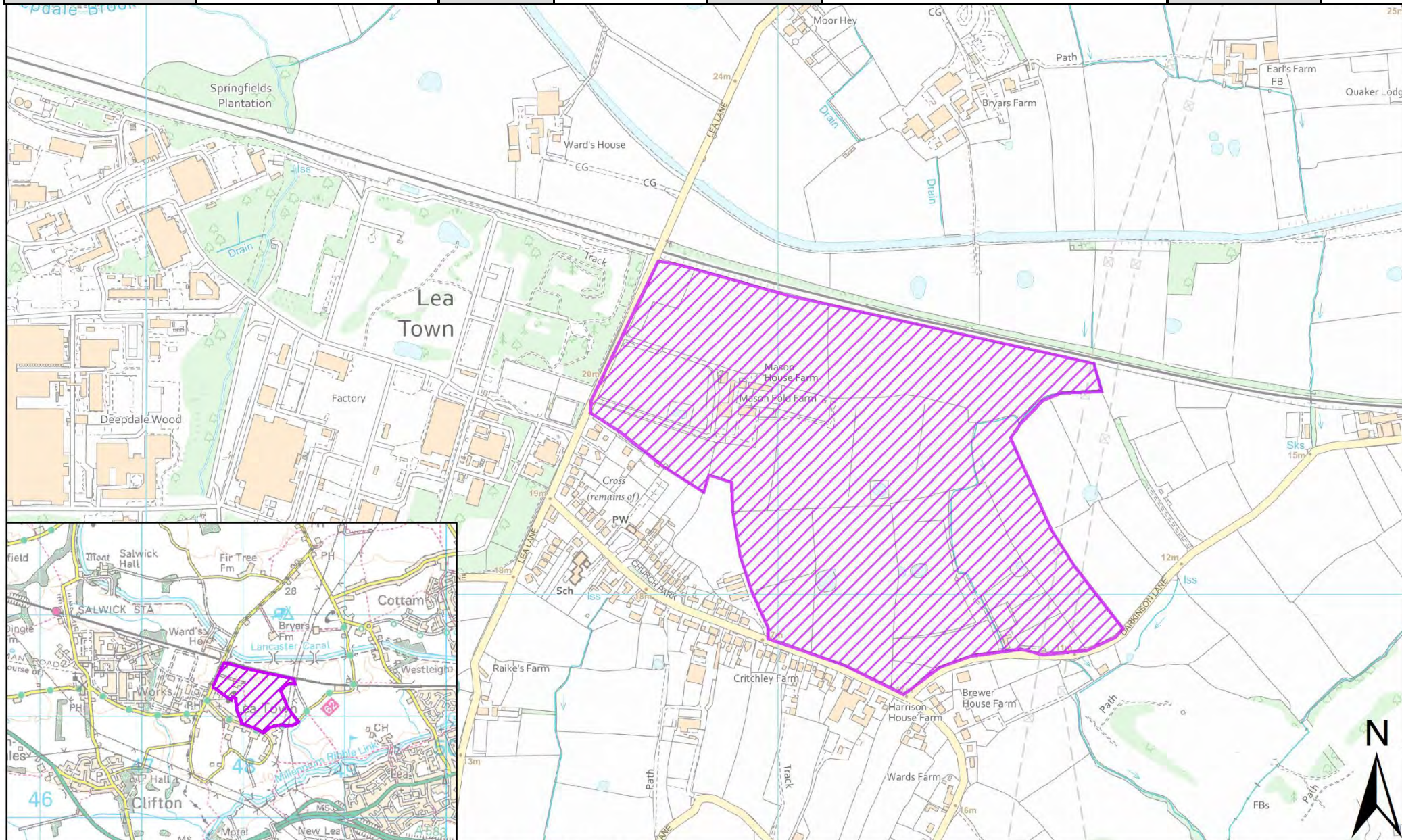
SHELAA Reference	19P013	Call for Sites Reference	CLCFS00140	DISTRICT	Preston	WARD	Ingol and Cottam
Address	Red Oaks Stables, Darkinson Lane, Lea, PR4 0RE						
Existing Use	Agriculture	SITE AREA	2.31	PROPOSAL	Housing	PAGE NUMBER	94



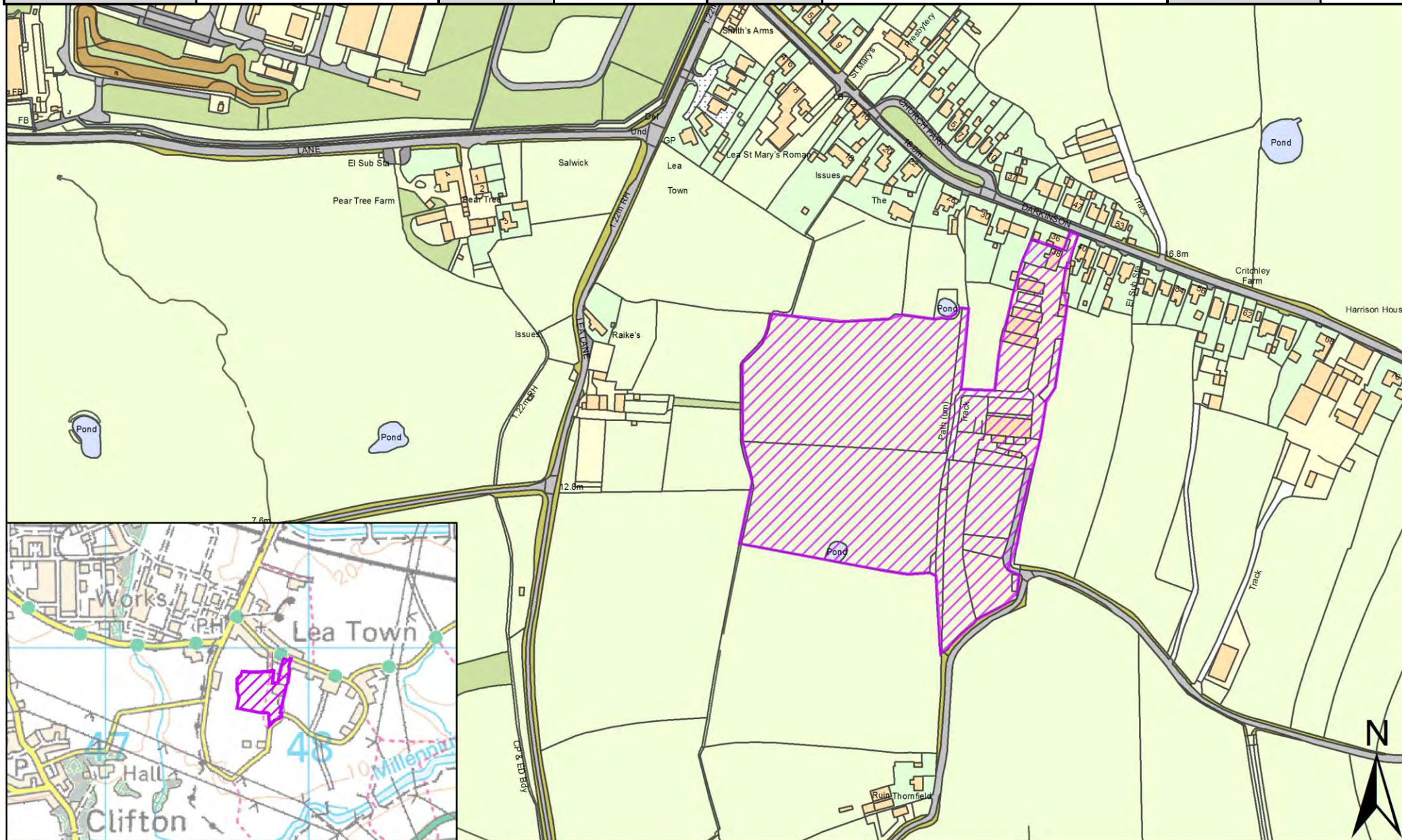
SHELAA Reference	19P031	Call for Sites Reference	CLCFS00241	DISTRICT	Preston	WARD	Ingol and Cottam
Address	Land West of Cottam and East of Preston Western Distributor						
Existing Use	Agriculture	SITE AREA	142.19	PROPOSAL	Mixed Use: Housing and Employment	PAGE NUMBER	95



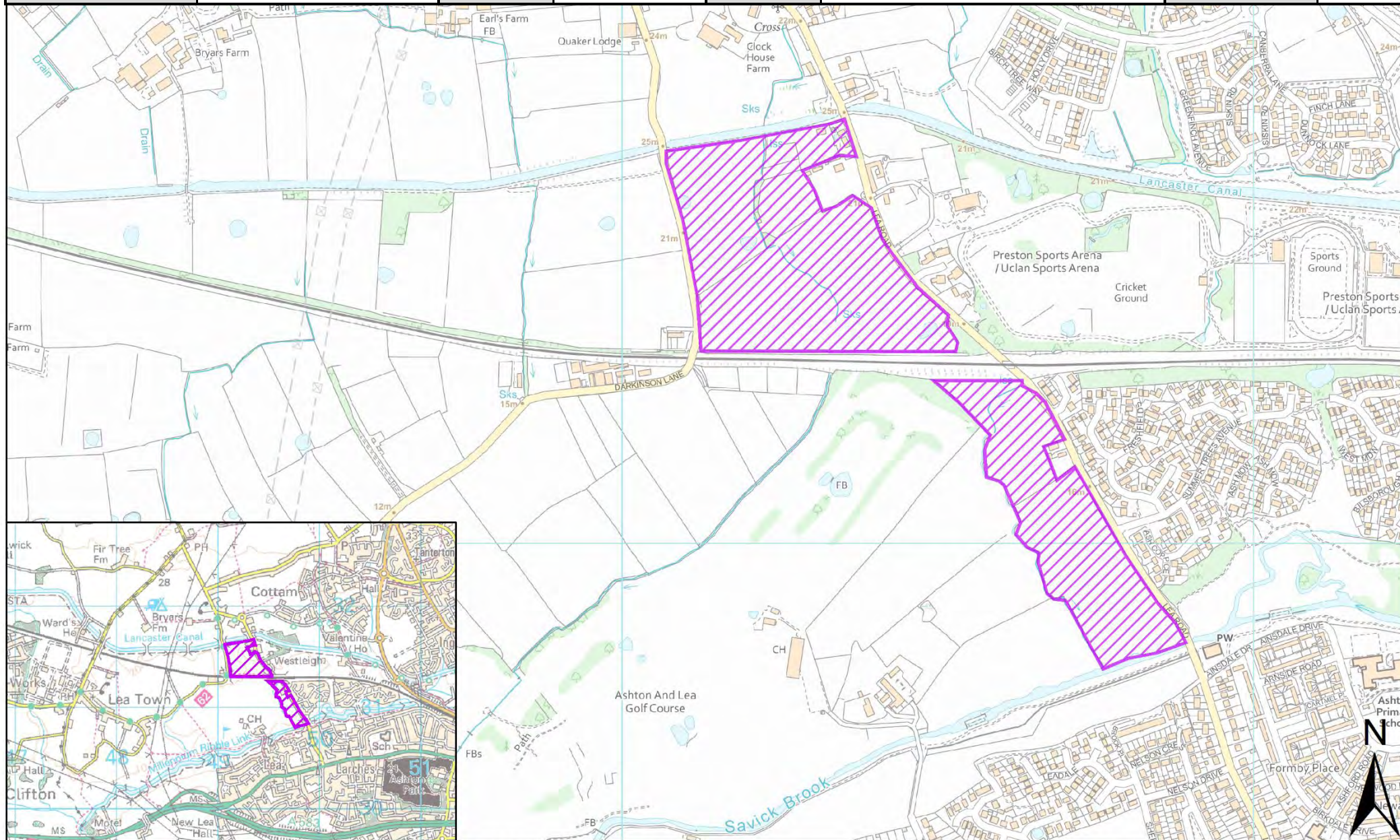
SHELAA Reference	19P040	Call for Sites Reference	CLCFS00257	DISTRICT	Preston	WARD	Ingol and Cottam
Address	Lea Lane, Lea Town, Preston, PR4 0RZ						
Existing Use	Agriculture	SITE AREA	33.23	PROPOSAL	Housing		PAGE NUMBER 96



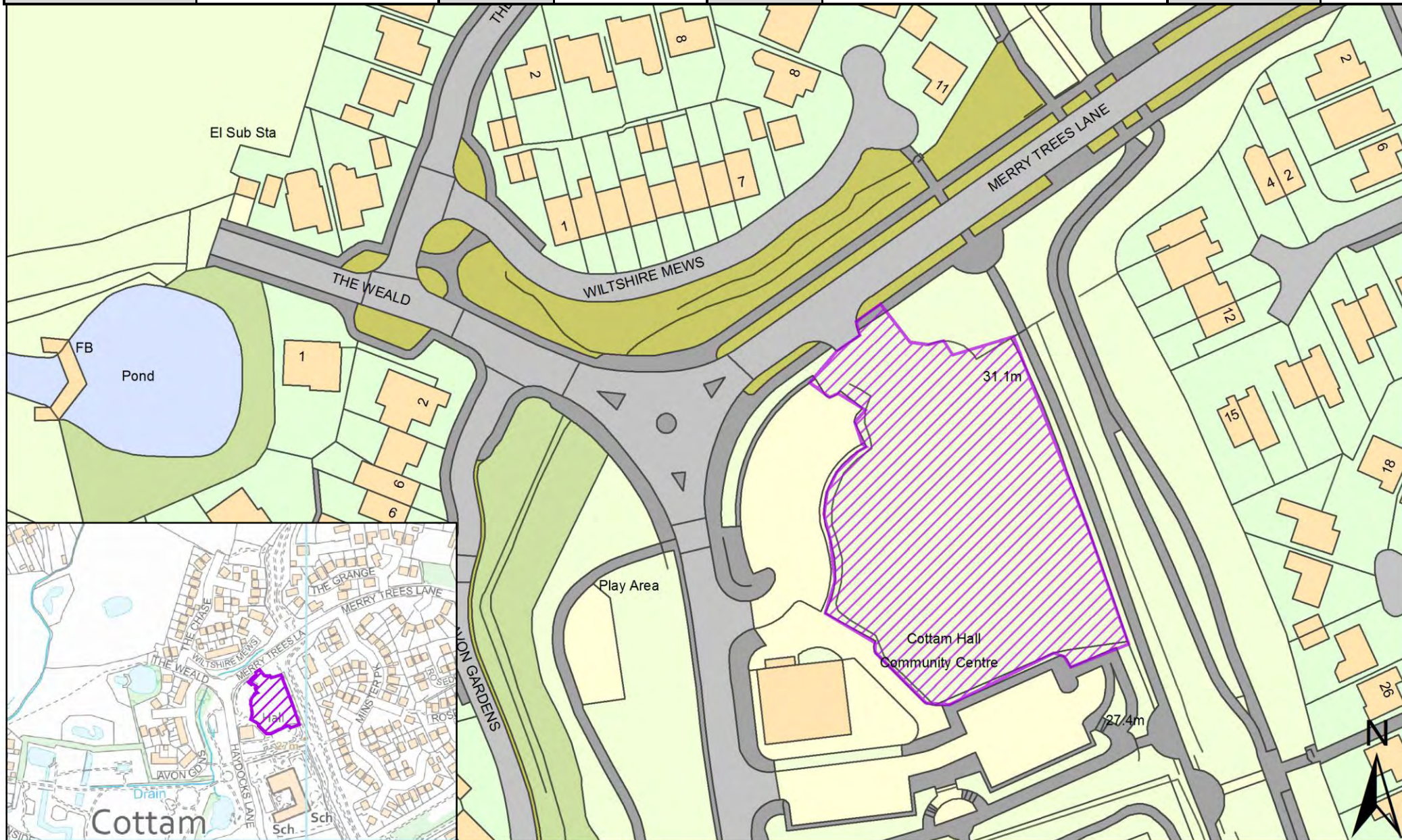
SHELAA Reference	19P044	Call for Sites Reference	CLCFS00281	DISTRICT	Preston	WARD	Ingol and Cottam
Address	VINE HOUSE FARM, 38 DARKINSON LANE, LEA TOWN, PRESTON, PR4 0RJ						
Existing Use	Agriculture	SITE AREA	4.84	PROPOSAL	Housing	PAGE NUMBER	97



SHELAA Reference	19P057	Call for Sites Reference	CLCFS00356	DISTRICT	Preston	WARD	Ingol and Cottam
Address	Land at Lea Road, Lea Town, Preston, PR4 0RA						
Existing Use	Agriculture	SITE AREA	16.85	PROPOSAL	Housing	PAGE NUMBER	98



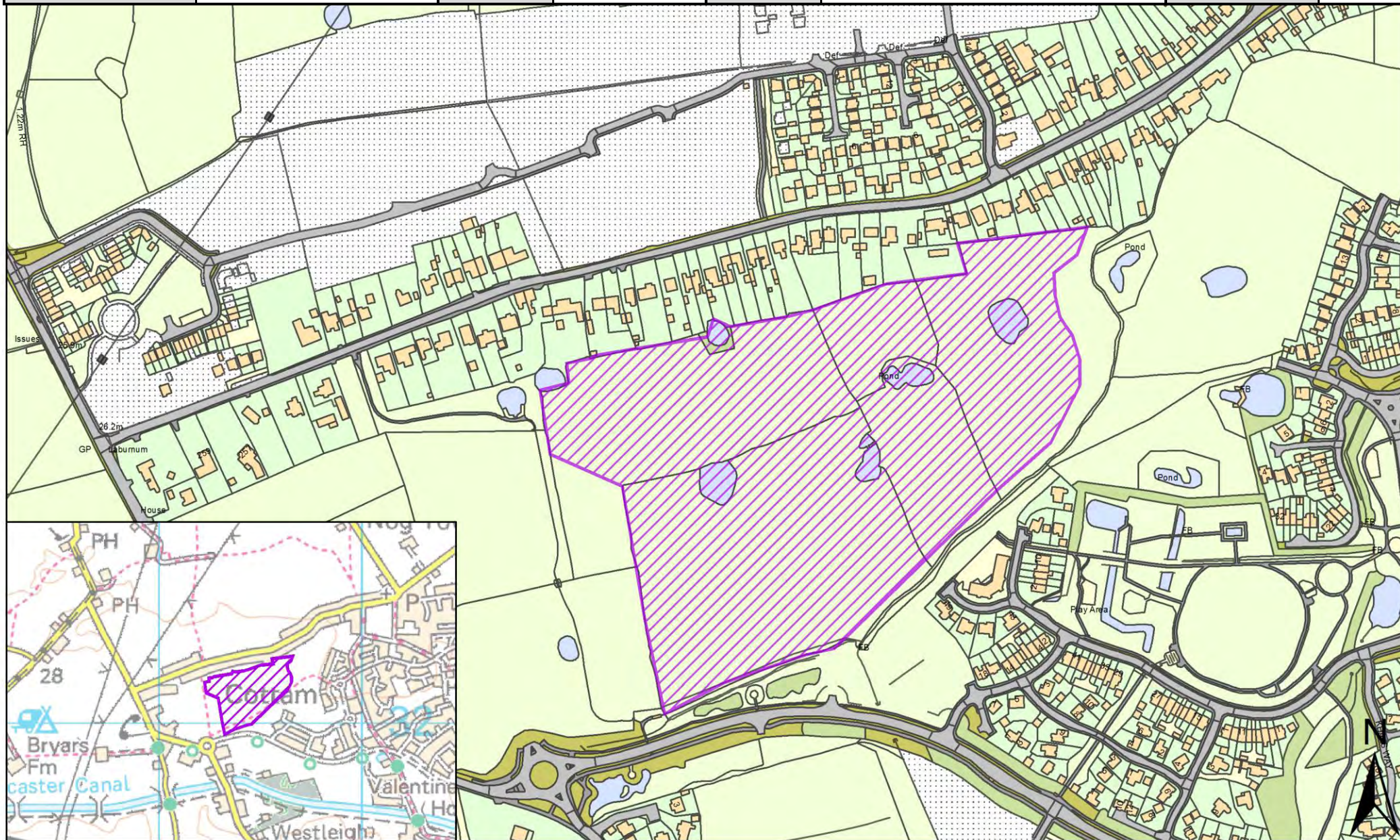
SHELAA Reference	19P096	Call for Sites Reference	CLCFS00507b	DISTRICT	Preston	WARD	Ingol and Cottam
Address	Cottam Hall site 2, Land at Cottam Hall, Cottam, Preston, PR4 0NP						
Existing Use	Agriculture	SITE AREA	0.31	PROPOSAL	Housing	PAGE NUMBER	99



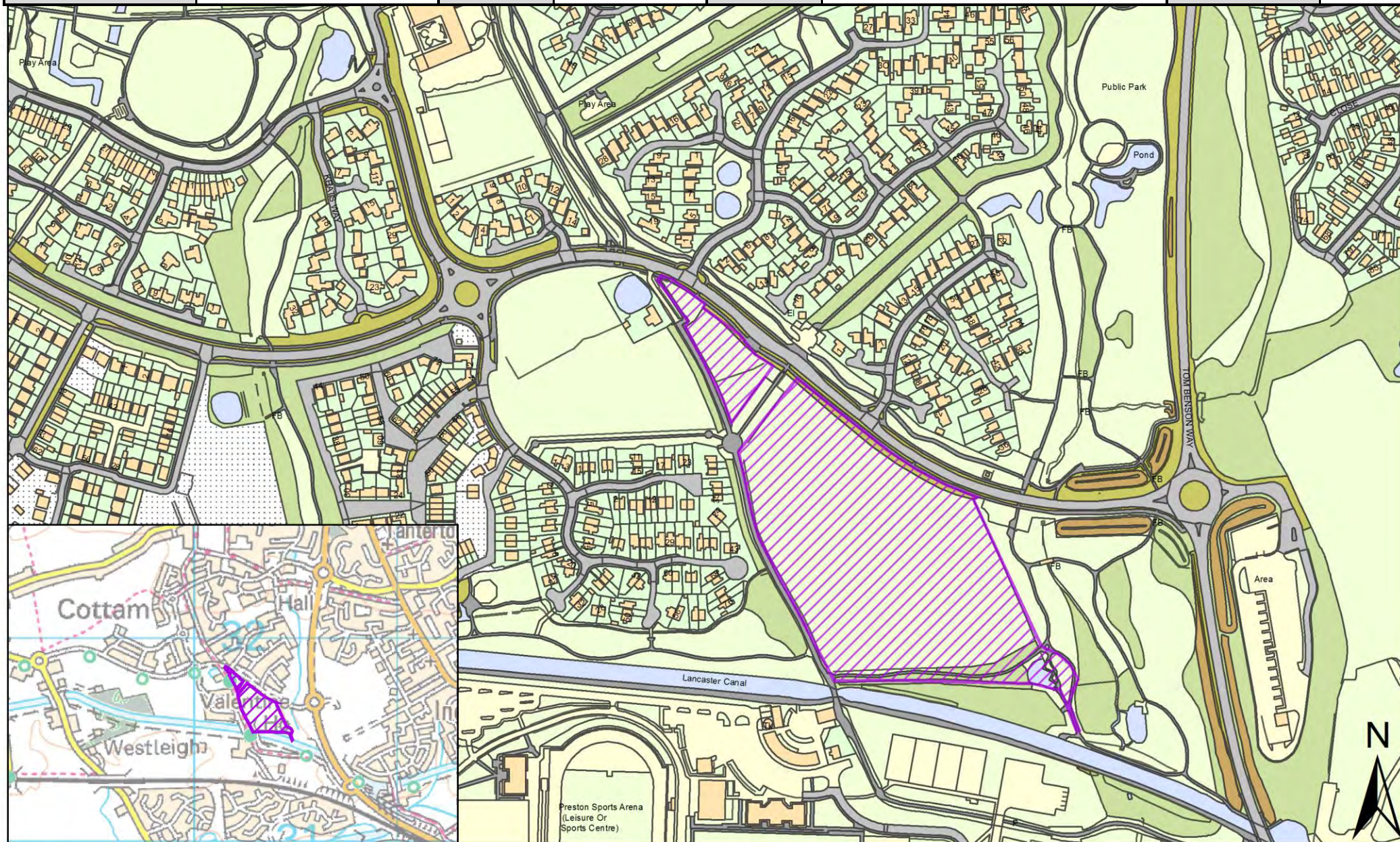
SHELAA Reference	19P097	Call for Sites Reference	CLCFS00508b	DISTRICT	Preston	WARD	Ingol and Cottam
Address	Cottam Hall Site 3, Land at Cottam Hall, Cottam, Preston, PR4 0NZ						
Existing Use	Unused	SITE AREA	1.47	PROPOSAL	Housing	PAGE NUMBER	100



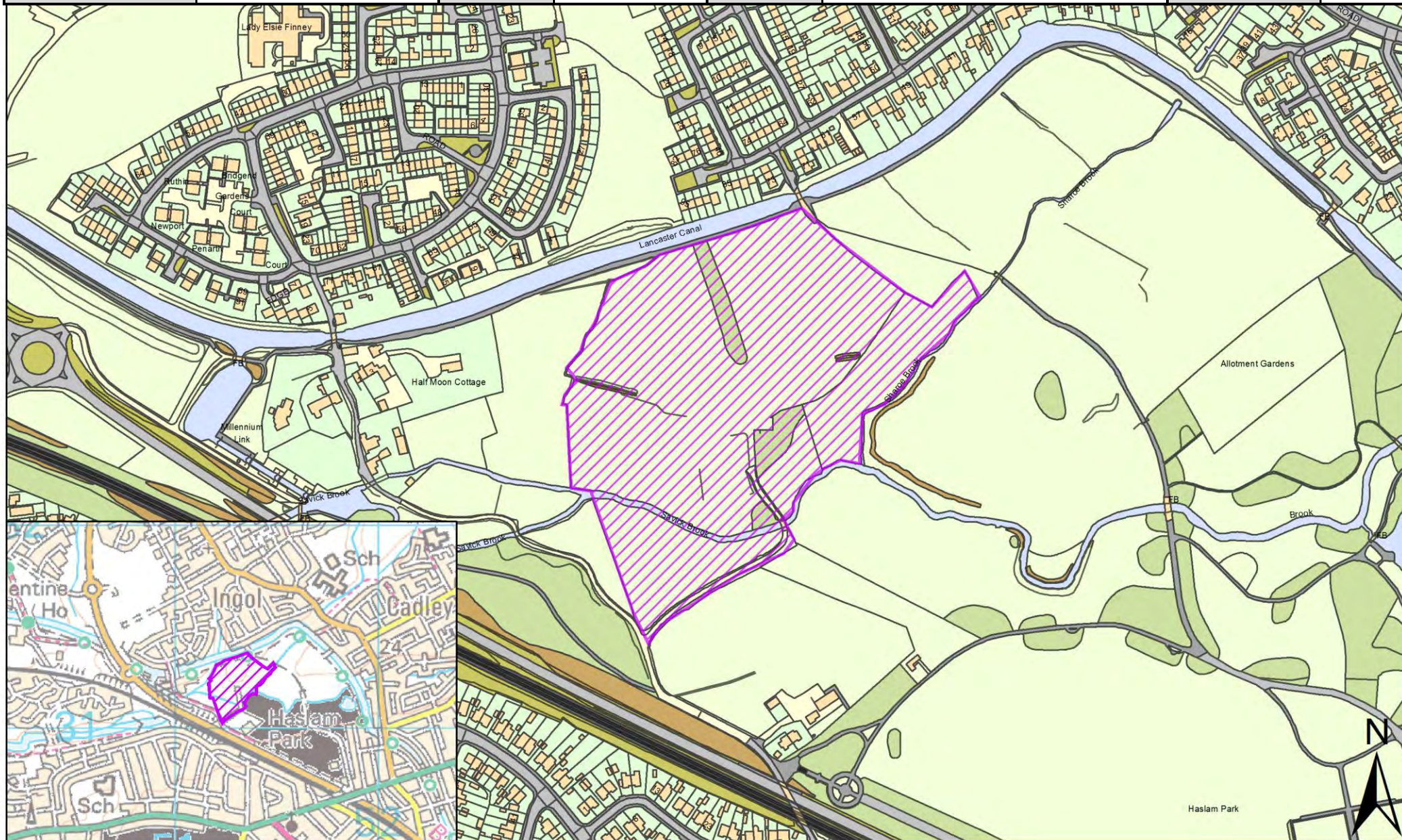
SHELAA Reference	19P098	Call for Sites Reference	CLCFS00509b	DISTRICT	Preston	WARD	Ingol and Cottam
Address	Cottam Hall site 1, Land at Cottam Hall, Cottam, Preston, PR4 0WF						
Existing Use	Agriculture	SITE AREA	8.97	PROPOSAL	Housing	PAGE NUMBER	101



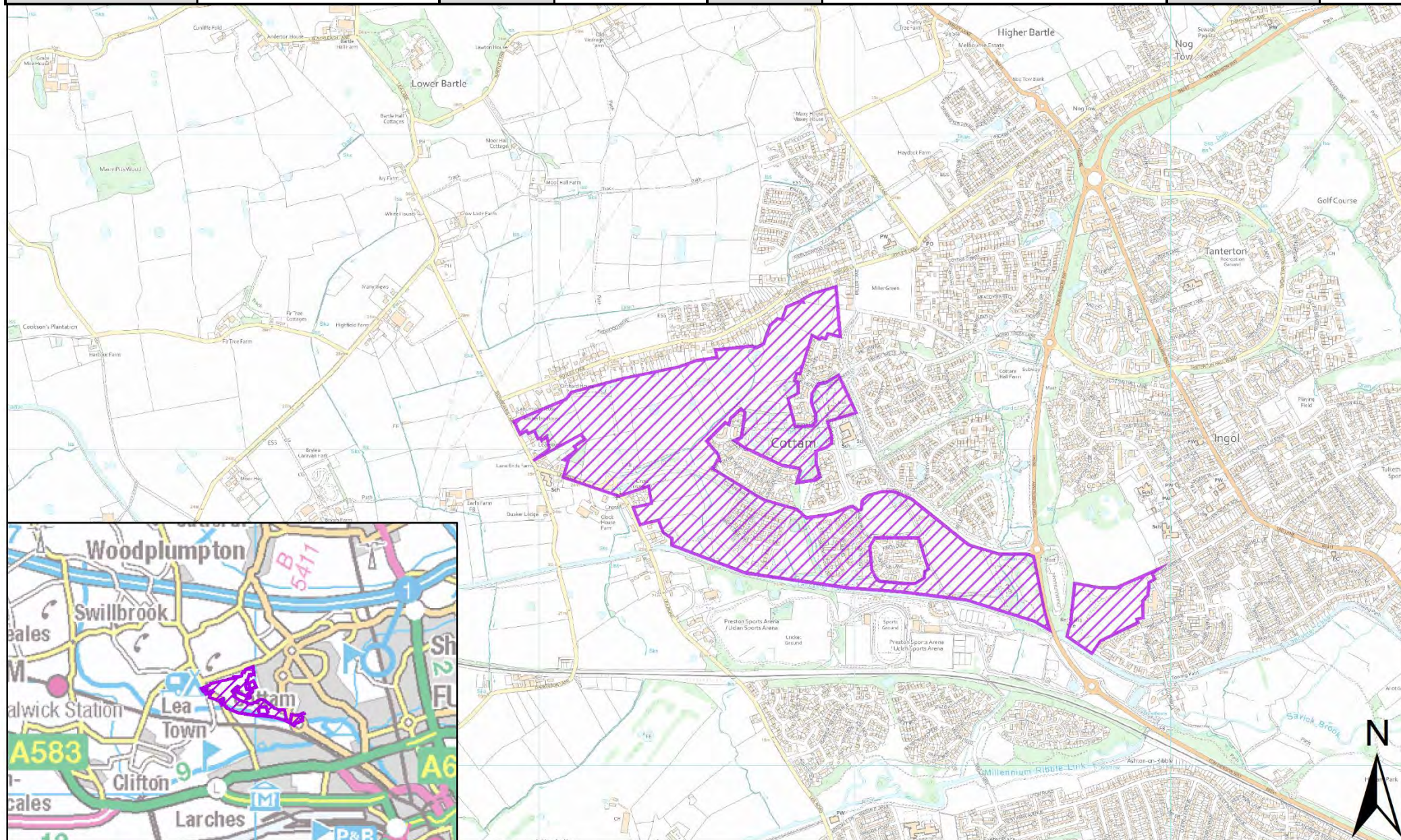
SHELAA Reference	19P099	Call for Sites Reference	CLCFS00510b	DISTRICT	Preston	WARD	Ingol and Cottam
Address	Cottam Hall site 4, Land at Cottam Hall, Cottam, Preston, PR4 0NZ						
Existing Use	Agriculture	SITE AREA	3.90	PROPOSAL	Housing	PAGE NUMBER	102



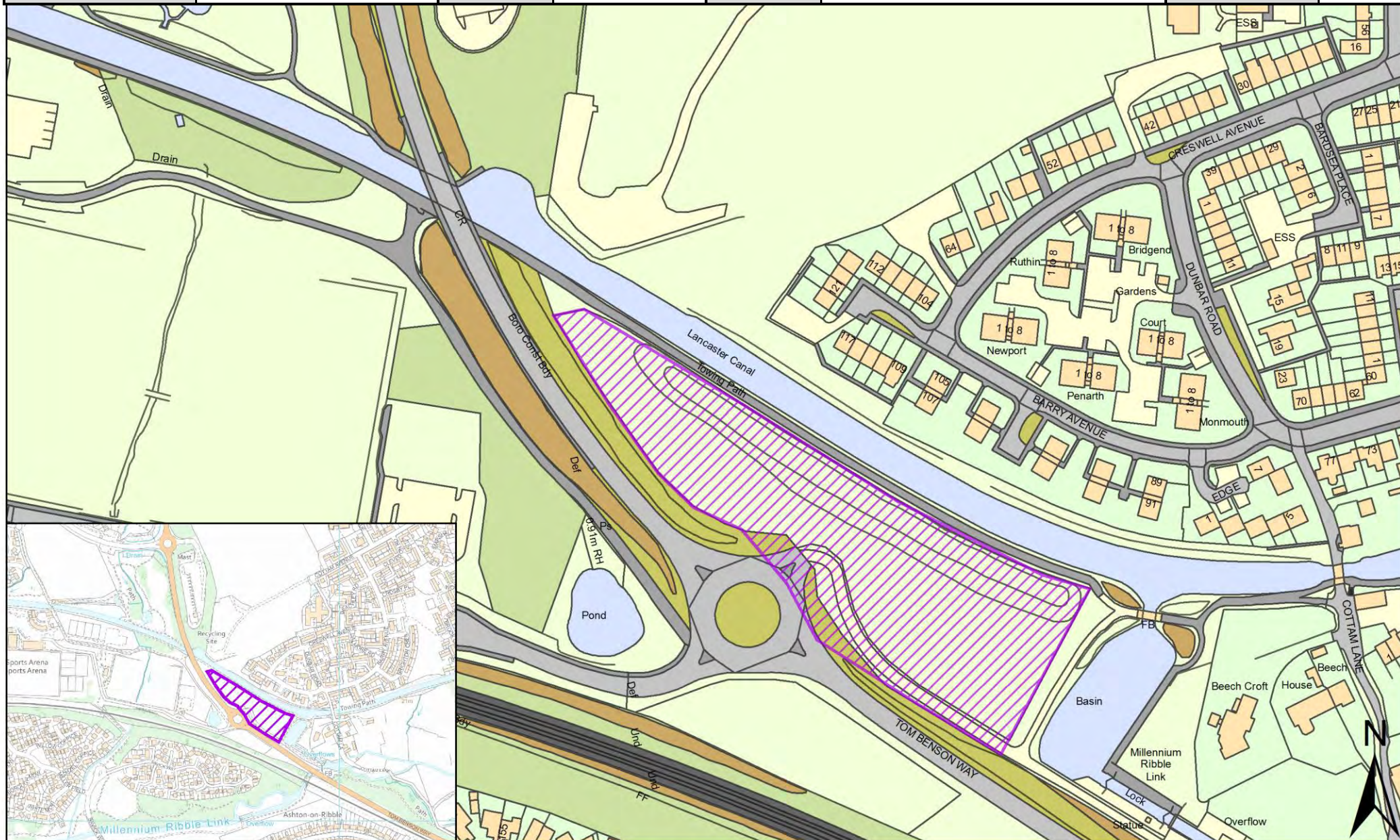
SHELAA Reference	19P123	Call for Sites Reference	CLCFS00563b	DISTRICT	Preston	WARD	Ingol and Cottam
Address	Site of Former Ingol Lodge, Bounded by Cottam Lane to the East, Savick Brook to the South and Lancaster Canal to the North, PR2 3XW						
Existing Use	Vacant	SITE AREA	6.00	PROPOSAL	Housing		PAGE NUMBER 103



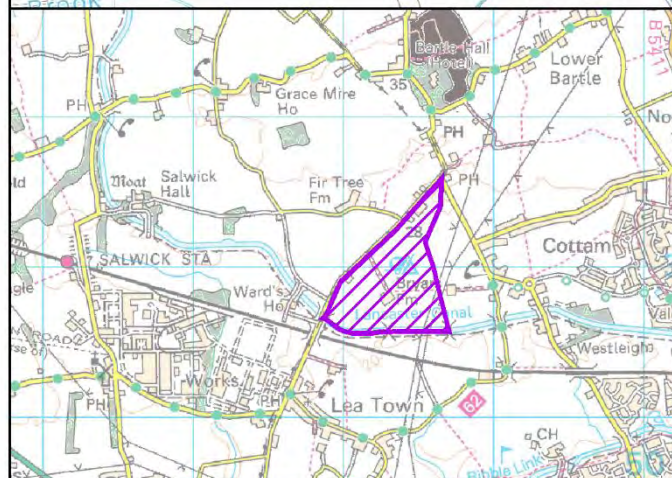
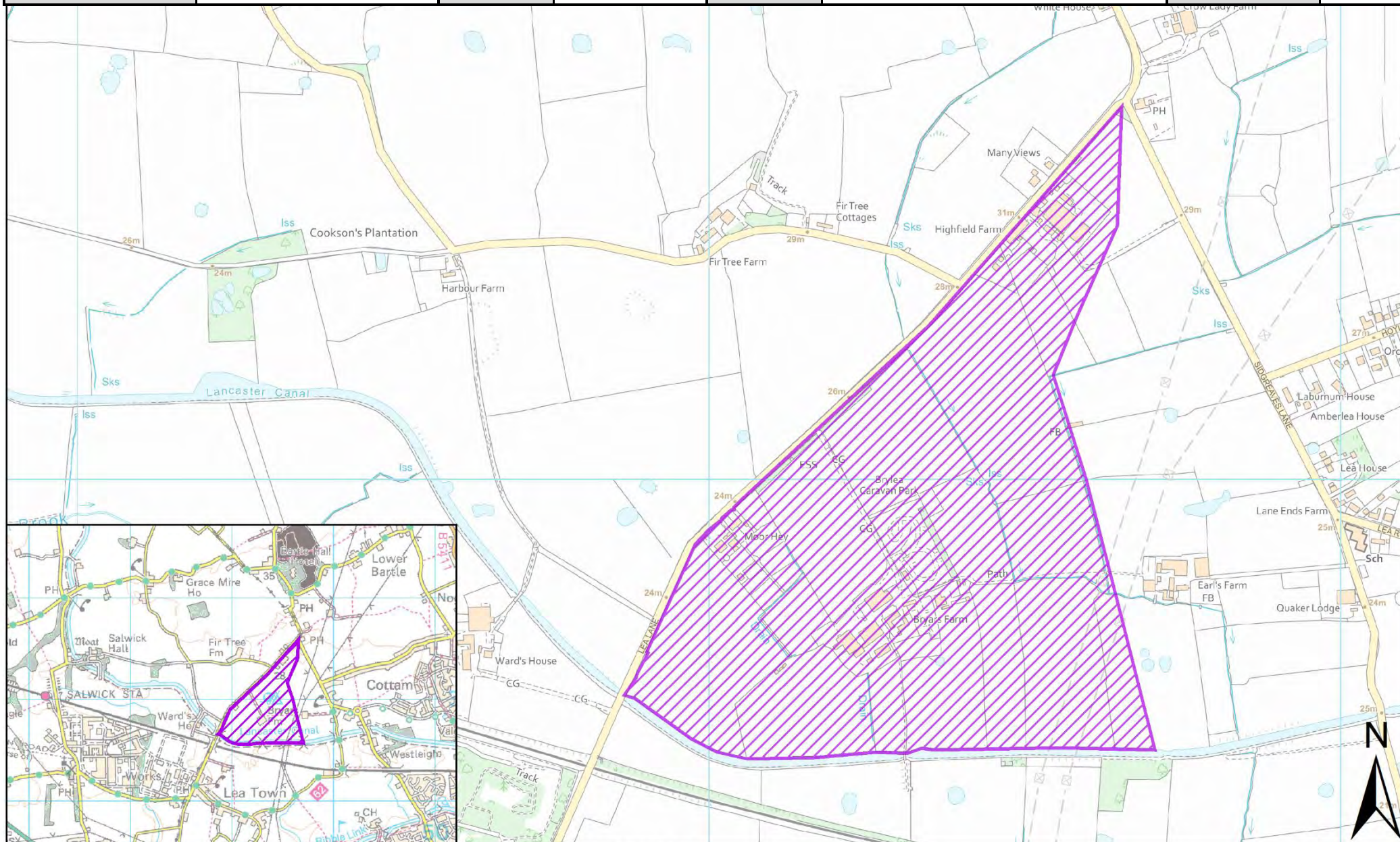
SHELAA Reference	19P130	Call for Sites Reference	<i>Not Applicable</i>	DISTRICT	Preston	WARD	Ingol and Cottam
Address	Cottam, PR4 0LE, PR2 3GB, PR3 3ZS						
Existing Use	Other	SITE AREA	70.00	PROPOSAL	Housing		PAGE NUMBER 104



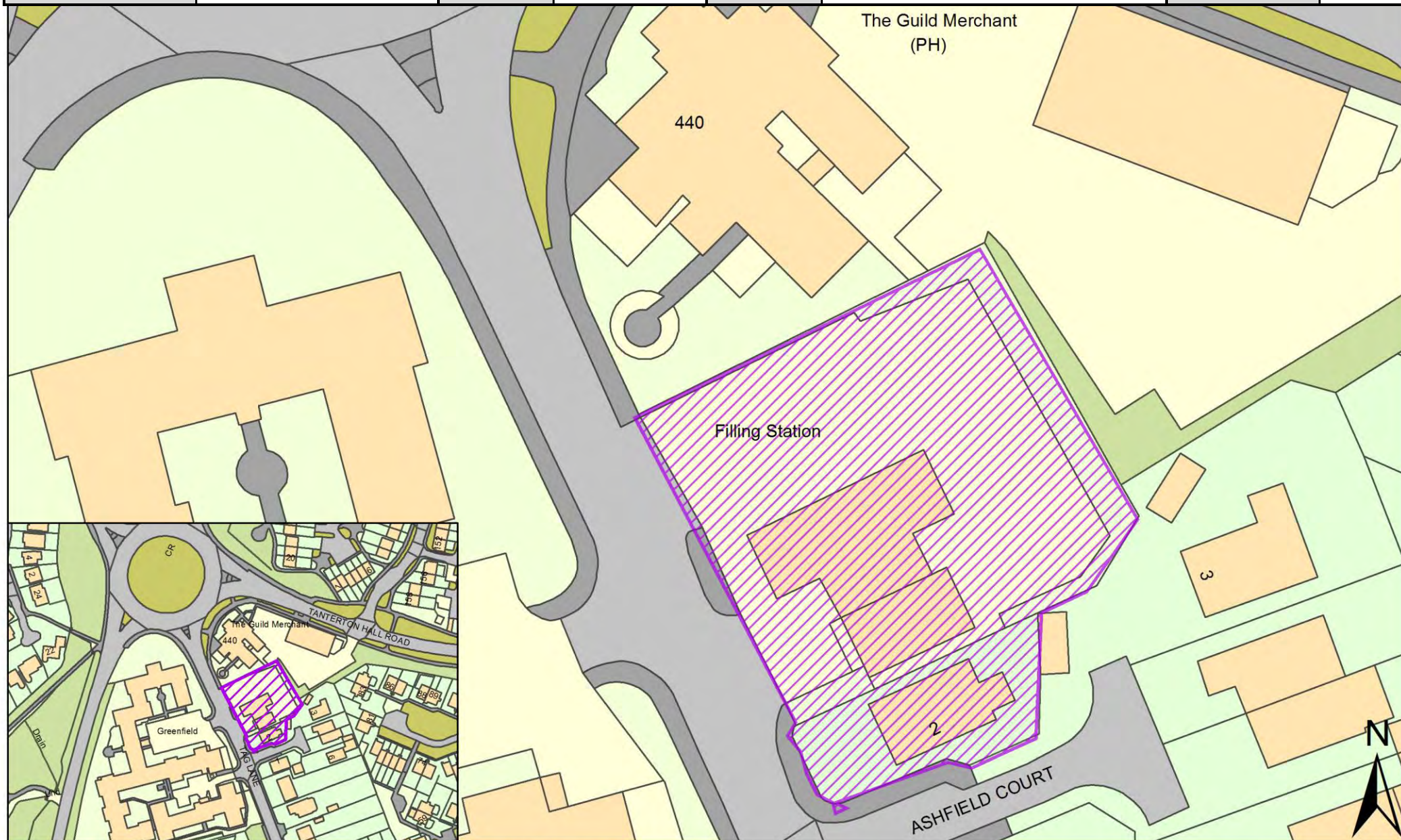
SHELAA Reference	19P156	Call for Sites Reference	<i>Not Applicable</i>	DISTRICT	Preston	WARD	Ingol and Cottam
Address	Land North of Tom Benson Way, PR2 3GA						
Existing Use	Other	SITE AREA	1.33	PROPOSAL	Housing		PAGE NUMBER 105



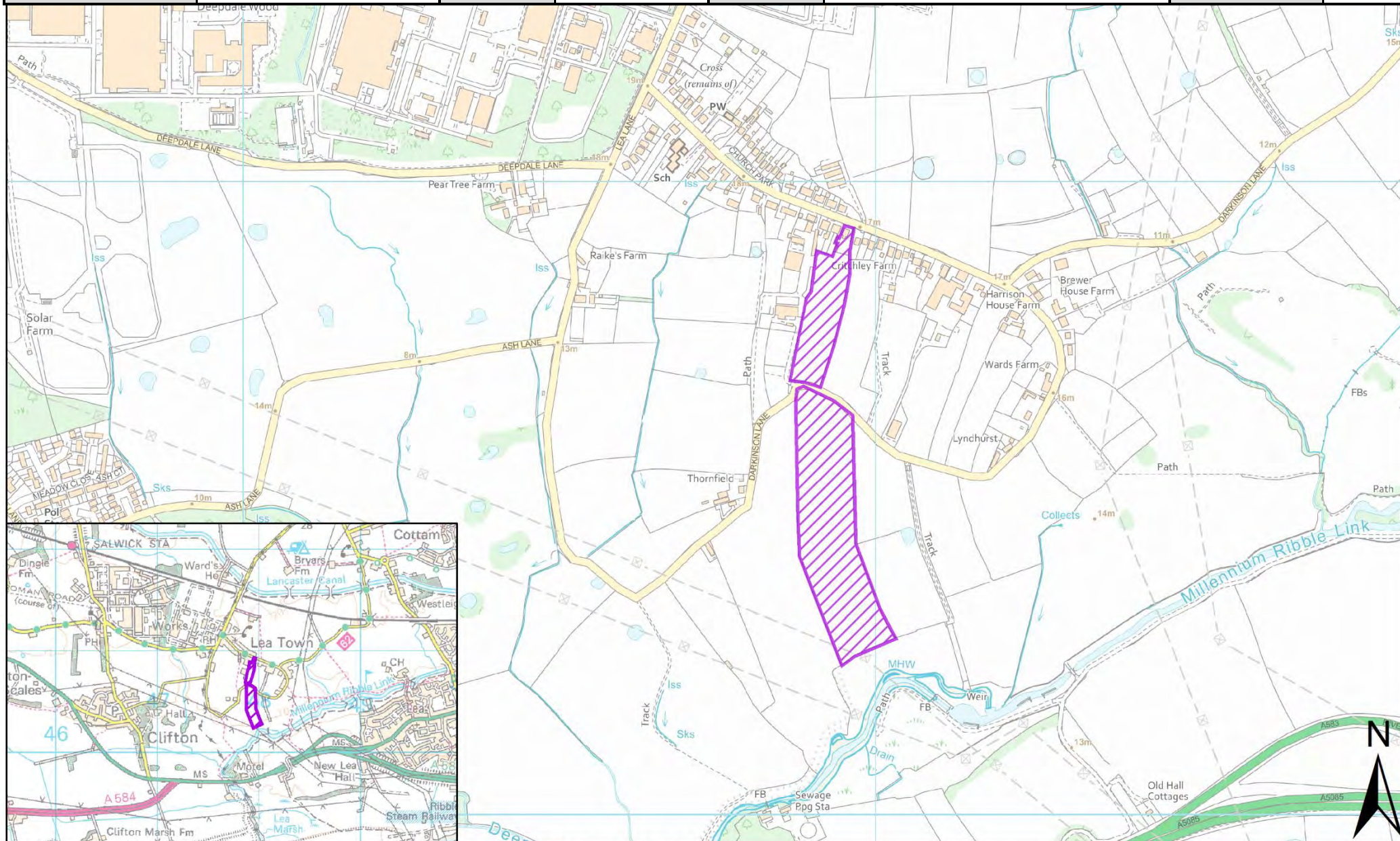
SHELAA Reference	19P201	Call for Sites Reference	<i>Not Applicable</i>	DISTRICT	Preston	WARD	Ingol and Cottam
Address	Land South of Lea Lane, Bryars Farm, PR4 0RL						
Existing Use	Other	SITE AREA	43.21	PROPOSAL	Housing	PAGE NUMBER	106



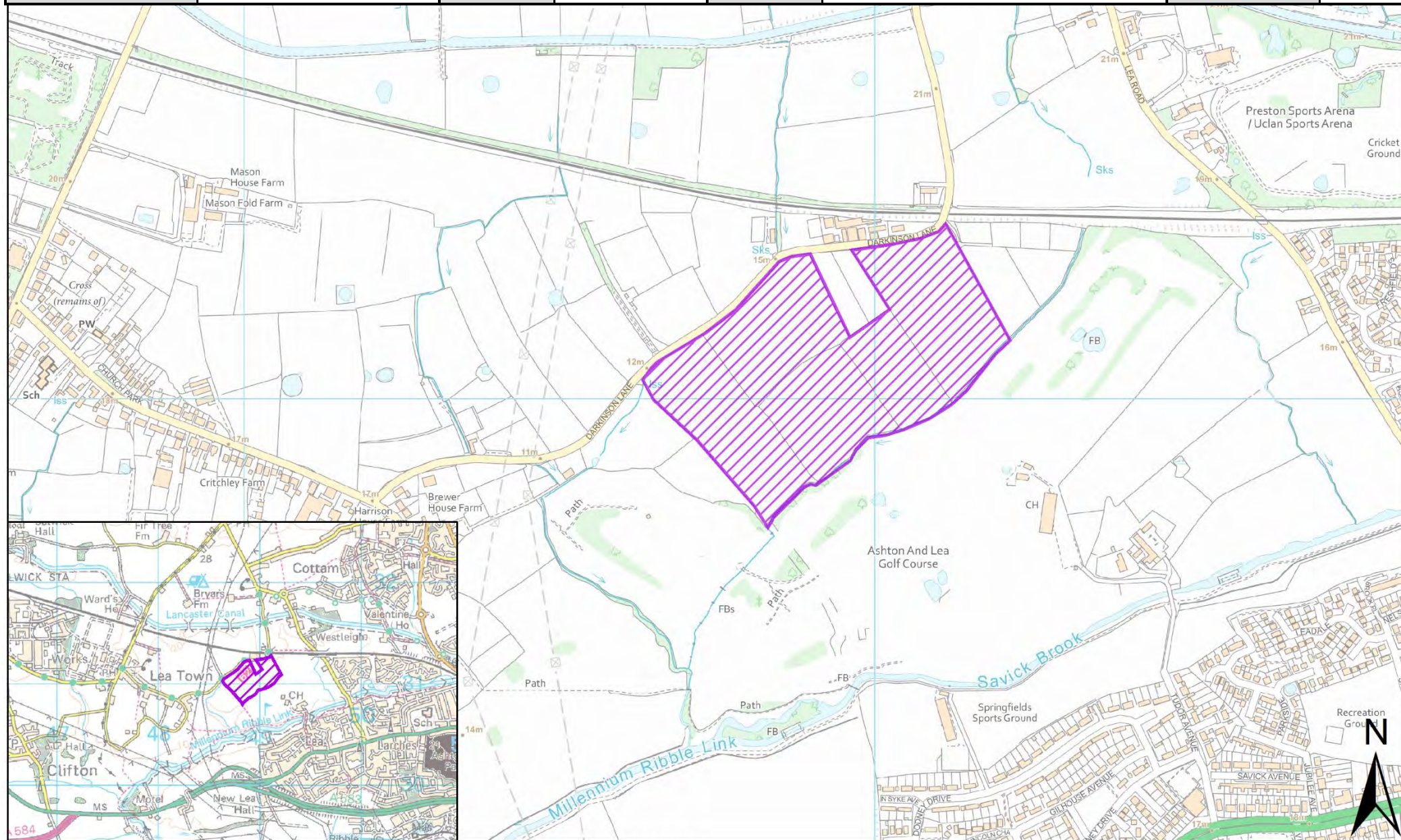
SHELAA Reference	19P230	Call for Sites Reference	<i>Not Applicable</i>	DISTRICT	Preston	WARD	Ingol and Cottam
Address	Tag Lane Service Station, Tag Lane, Ingol, Preston, Lancashire, PR2 7HE						
Existing Use	Vacant	SITE AREA	0.16	PROPOSAL	Housing	PAGE NUMBER	107



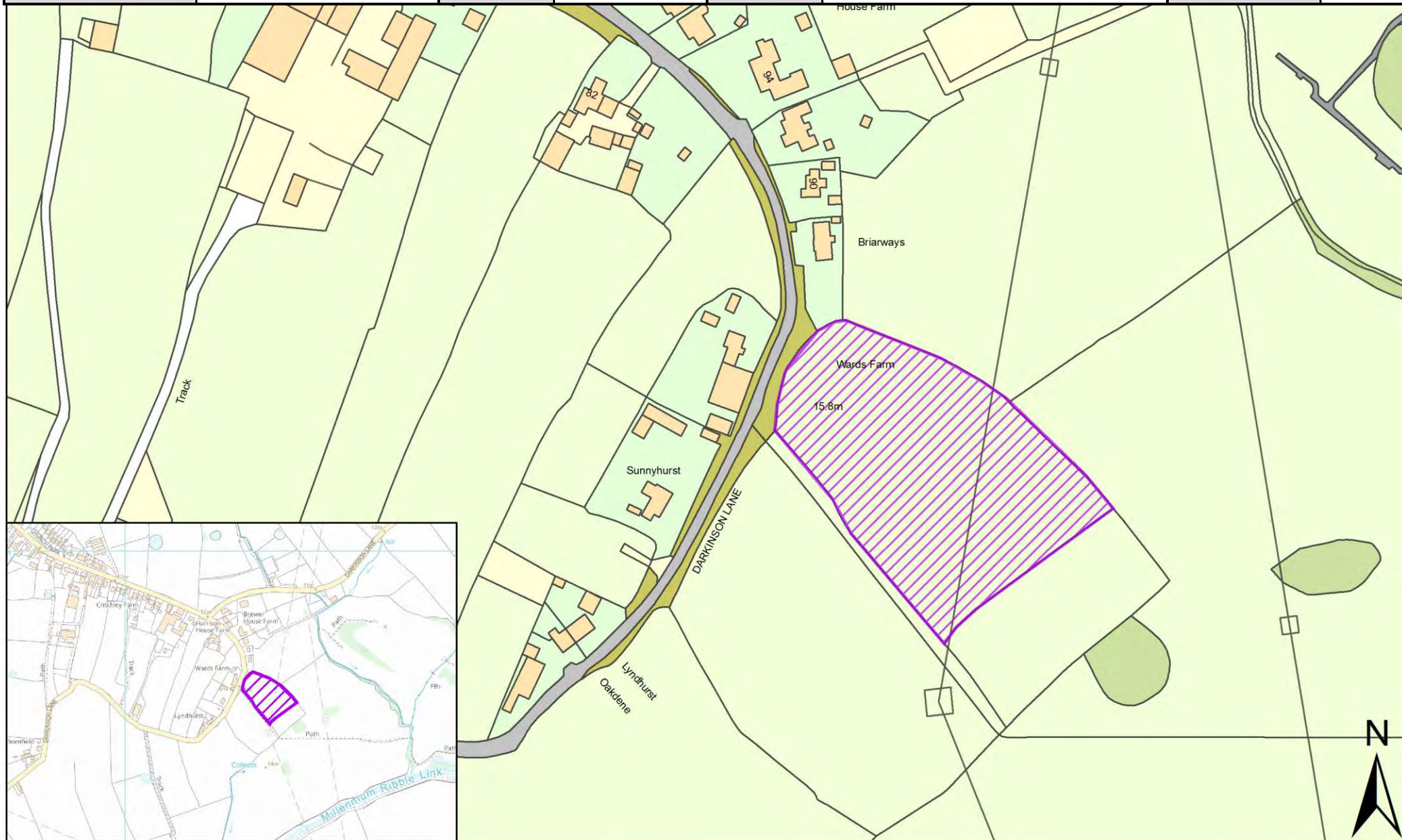
SHELAA Reference	19P245	Call for Sites Reference	Not Applicable	DISTRICT	Preston	WARD	Ingol and Cottam
Address	Land off Darkinson Lane, Lea, Preston, PR4 0RH - West						
Existing Use	Agriculture	SITE AREA	4.90	PROPOSAL	Housing	PAGE NUMBER	108



SHELAA Reference	19P265	Call for Sites Reference	<i>Not Applicable</i>	DISTRICT	Preston	WARD	Ingol and Cottam
Address	Land off Darkinson Lane, Lea, Preston, PR4 0RH - South East						
Existing Use	Agriculture	SITE AREA	0.91	PROPOSAL	Housing	PAGE NUMBER	109



SHELAA Reference	19P266	Call for Sites Reference	<i>Not Applicable</i>	DISTRICT	Preston	WARD	Ingol and Cottam
Address	Land off Darkinson Lane, Lea, Preston, PR4 0RH - North East						
Existing Use	Agriculture	SITE AREA	14.00	PROPOSAL	Housing		PAGE NUMBER 110

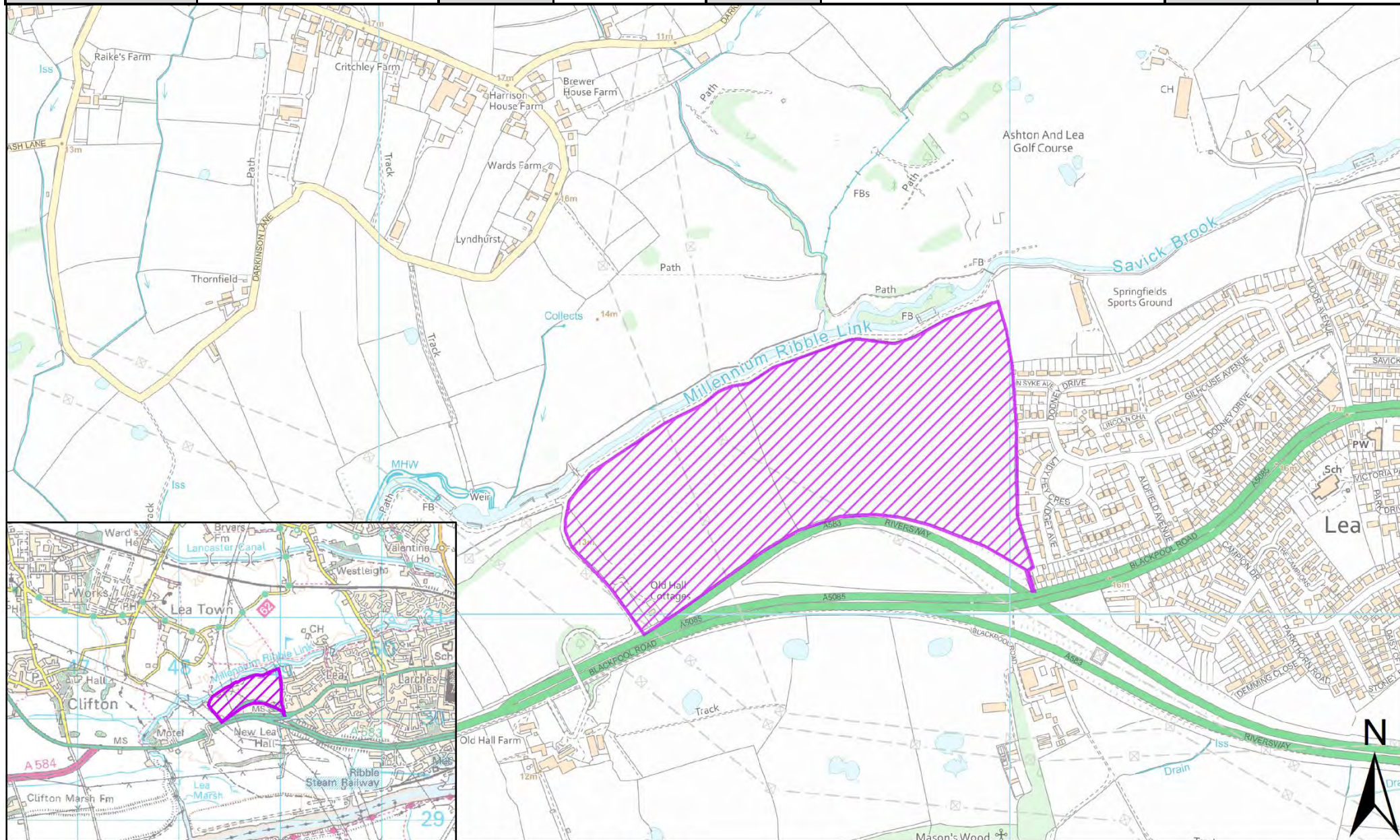


Site Plans: Lea and Larches Ward

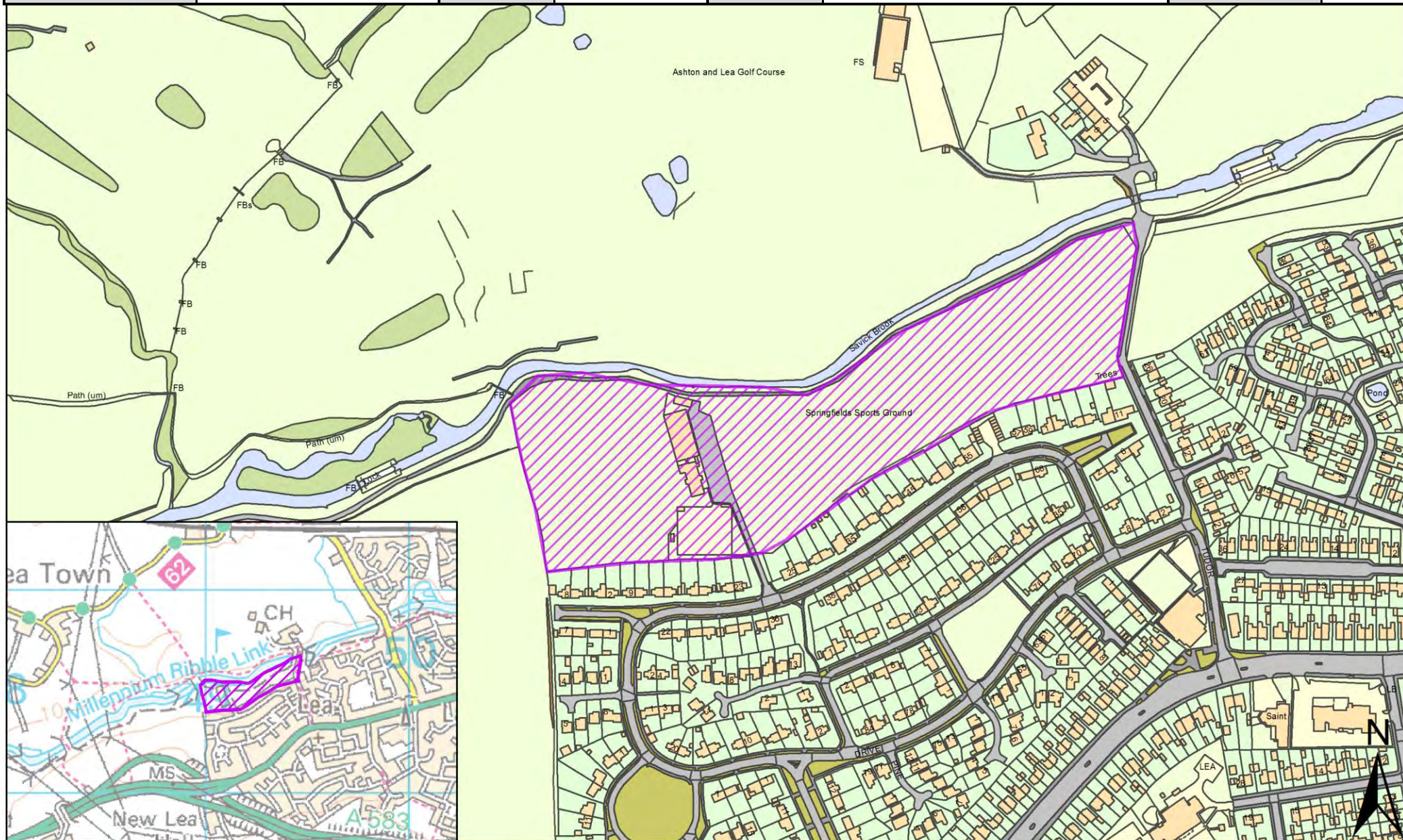
All sites put forward for this ward are listed below.

Call for Sites Reference	SHELAA Reference	Site Address	District	Ward	Site Area (Hectares)	Existing Use	Proposal
CLCFS00225	19P026	Land West Of Dodney Drive, Lea, Preston, PR2 1YA	Preston	Lea and Larches	20.32	Agriculture	Housing
CLCFS00384	19P066	Springfield Training Ground, Dodney Drive, Lea, Preston PR2 1XR	Preston	Lea and Larches	5.72	Other	Housing
CLCFS00386	19P067	Land off Tudor Avenue, Lea, PR2 1YB	Preston	Lea and Larches	3.56	Vacant	Housing
CLCFS00418	19P075	The Larches, Larches Lane, Ashton in Ribble, Preston, PR2 1PS	Preston	Lea and Larches	2.49	Vacant	Housing
	19P174	Park and Ride Sites (Broughton and Riversway), PR1 8PQ	Preston	Lea and Larches	5.68	Vacant	Housing
	19P193	Ainsdale House, Ainsdale Drive, Ashton-On-Ribble, Preston, PR2 1TU	Preston	Lea and Larches	0.28	Vacant	Housing

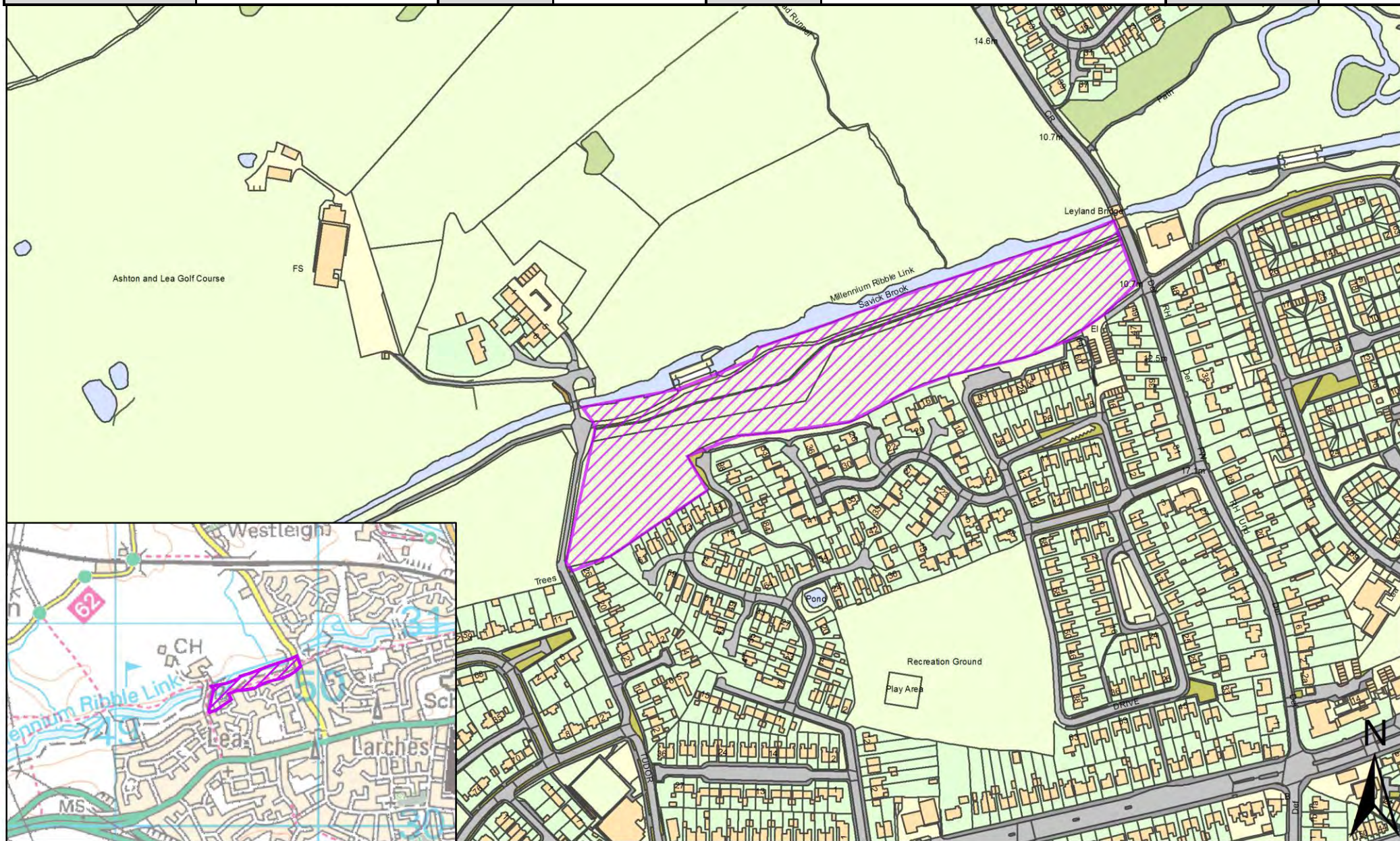
SHELAA Reference	19P026	Call for Sites Reference	CLCFS00225	DISTRICT	Preston	WARD	Lea and Larches
Address	Land West Of Dodney Drive, Lea, Preston, PR2 1YA						
Existing Use	Agriculture	SITE AREA	20.32	PROPOSAL	Housing	PAGE NUMBER	112



SHELAA Reference	19P066	Call for Sites Reference	CLCFS00384	DISTRICT	Preston	WARD	Lea and Larches
Address	Springfield Training Ground, Dodney Drive, Lea, Preston PR2 1XR						
Existing Use	Other	SITE AREA	5.72	PROPOSAL	Housing	PAGE NUMBER	113



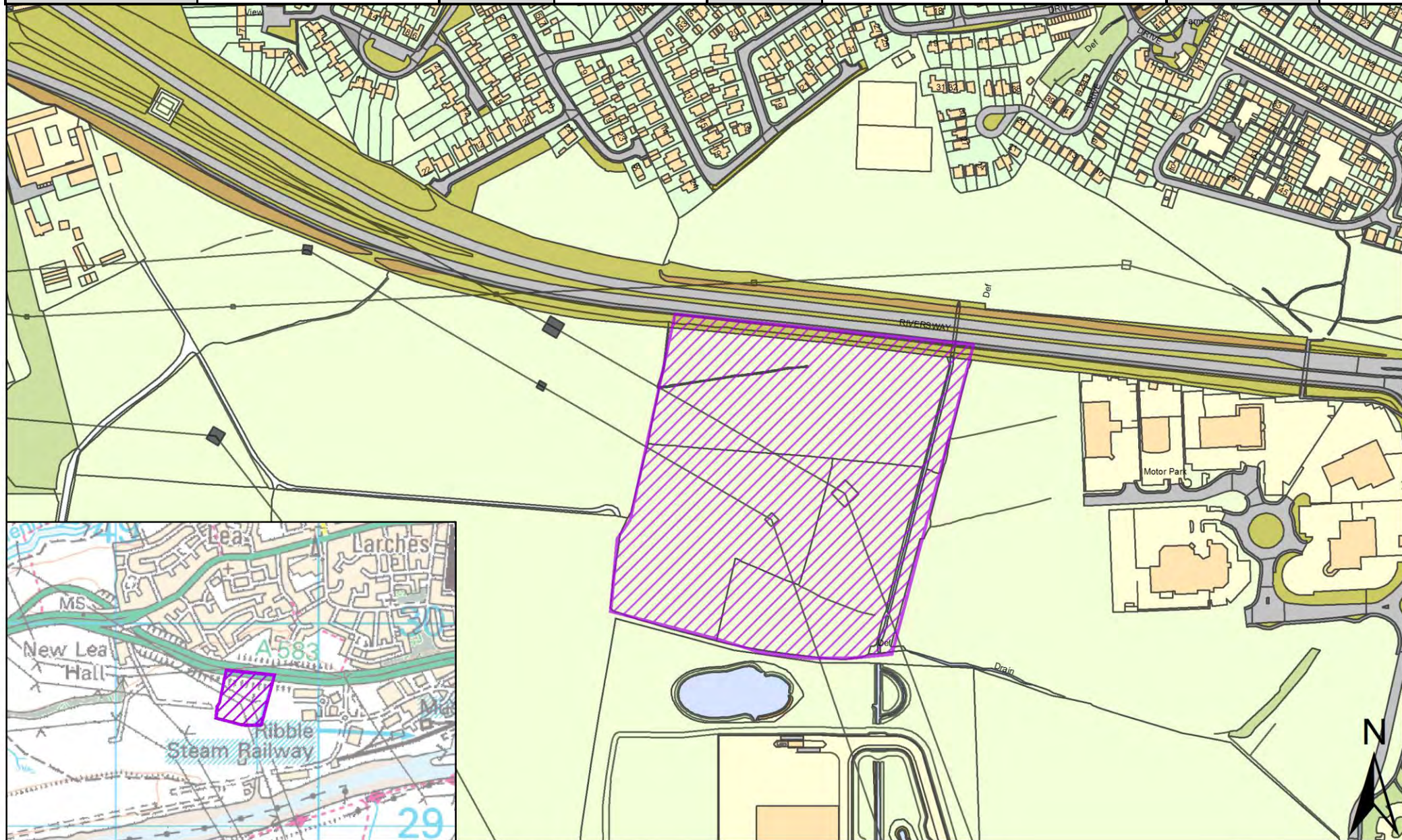
SHELAA Reference	19P067	Call for Sites Reference	CLCFS00386	DISTRICT	Preston	WARD	Lea and Larches
Address	Land off Tudor Avenue, Lea, PR2 1YB						
Existing Use	Vacant	SITE AREA	3.56	PROPOSAL	Housing		PAGE NUMBER 114



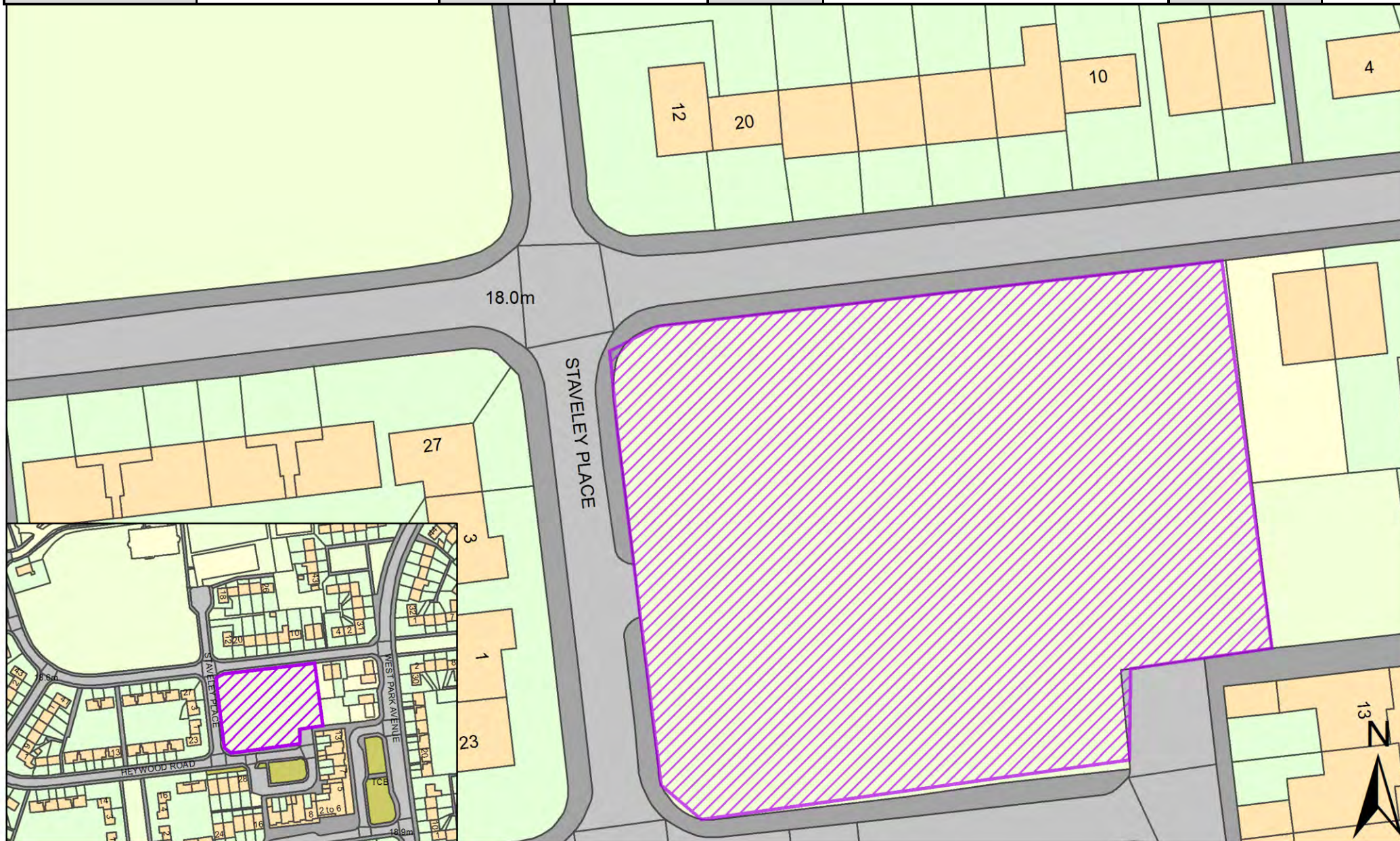
SHELAA Reference	19P075	Call for Sites Reference	CLCFS00418	DISTRICT	Preston	WARD	Lea and Larches
Address	The Larches, Larches Lane, Ashton in Ribble, Preston, PR2 1PS						
Existing Use	Vacant	SITE AREA	2.49	PROPOSAL	Housing	PAGE NUMBER	115



SHELAA Reference	19P174	Call for Sites Reference	<i>Not Applicable</i>	DISTRICT	Preston	WARD	Lea and Larches
Address	Park and Ride Sites (Broughton and Riversway), PR1 8PQ						
Existing Use	Vacant	SITE AREA	5.68	PROPOSAL	Housing		PAGE NUMBER 116



SHELAA Reference	19P193	Call for Sites Reference	<i>Not Applicable</i>	DISTRICT	Preston	WARD	Lea and Larches
Address	Ainsdale House, Ainsdale Drive, Ashton-On-Ribble, Preston, PR2 1TU						
Existing Use	Vacant	SITE AREA	0.28	PROPOSAL	Housing	PAGE NUMBER	117



Site Plans: Plungington Ward

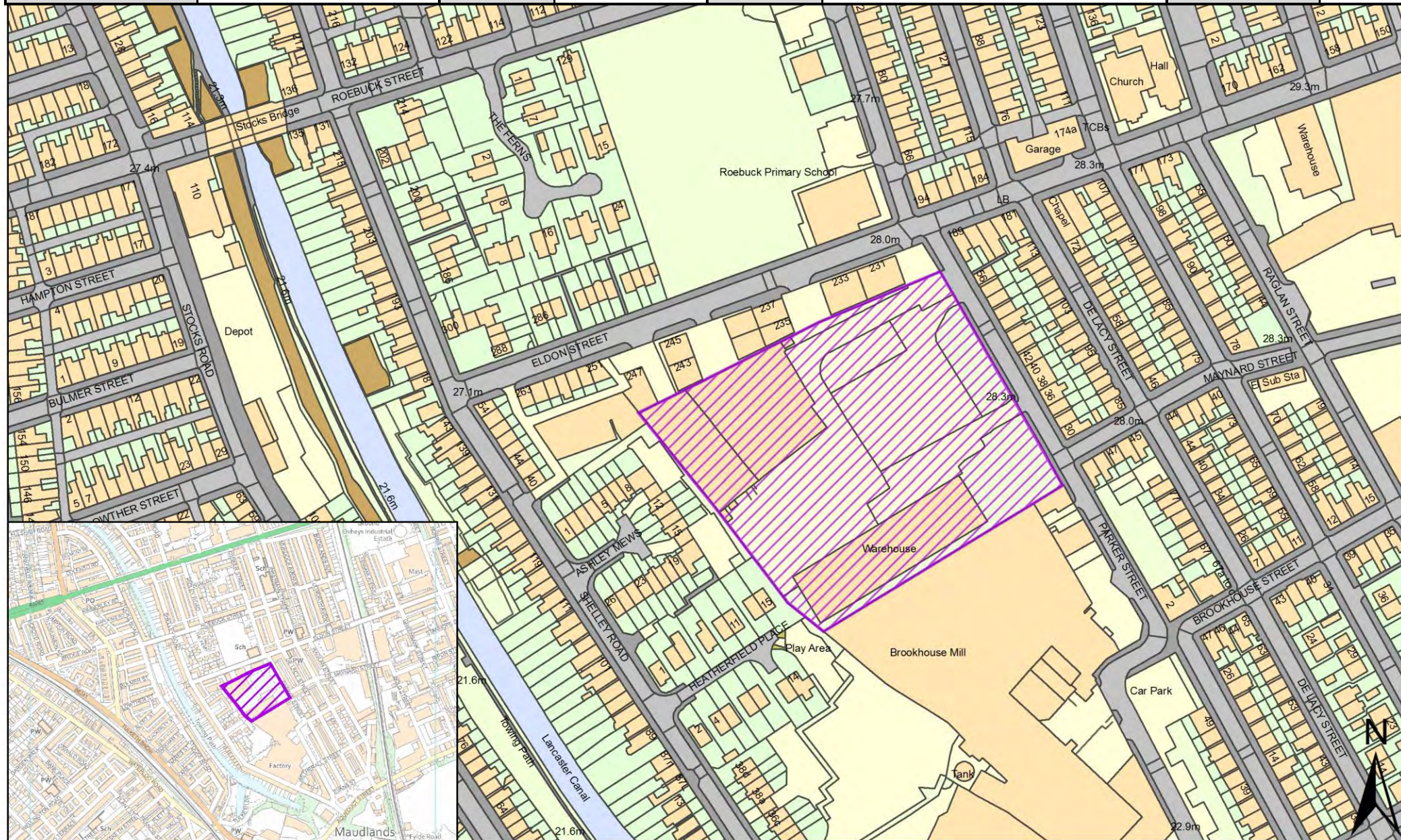
All sites put forward for this ward are listed below.

Call for Sites Reference	SHELAA Reference	Site Address	District	Ward	Site Area (Hectares)	Existing Use	Proposal
CLCFS00211	19P024	St Davids Church, Eldon Street, Preston, PR2 2AY	Preston	Plungington	0.13	Other	Other
	19P146	Parker Street, PR2 2AY	Preston	Plungington	1.30	Other	Housing
	19P151	Shelley Road/Wetherall Street, PR2 2ZH	Preston	Plungington	0.67	Other	Housing
	19P195	Land Adjacent to Ashton Basin off Tulketh Brow, Preston, PR2 2SJ	Preston	Plungington	0.37	Vacant	Housing
	19P196	Former Goss Graphic Systems Ltd, Greenbank Street, Preston, PR1 7LA	Preston	Plungington	3.80	Vacant	Employment
	19P204	91 Garstang Road, Preston, PR1 1LD	Preston	Plungington	0.21	Vacant	Housing
	19P209	66 Ripon Street, Preston, PR1 7UJ	Preston	Plungington	0.01	Vacant	Housing
	19P234	Appleby House, Appleby Street, Preston, PR1 1HX	Preston	Plungington	0.04	Vacant	Housing

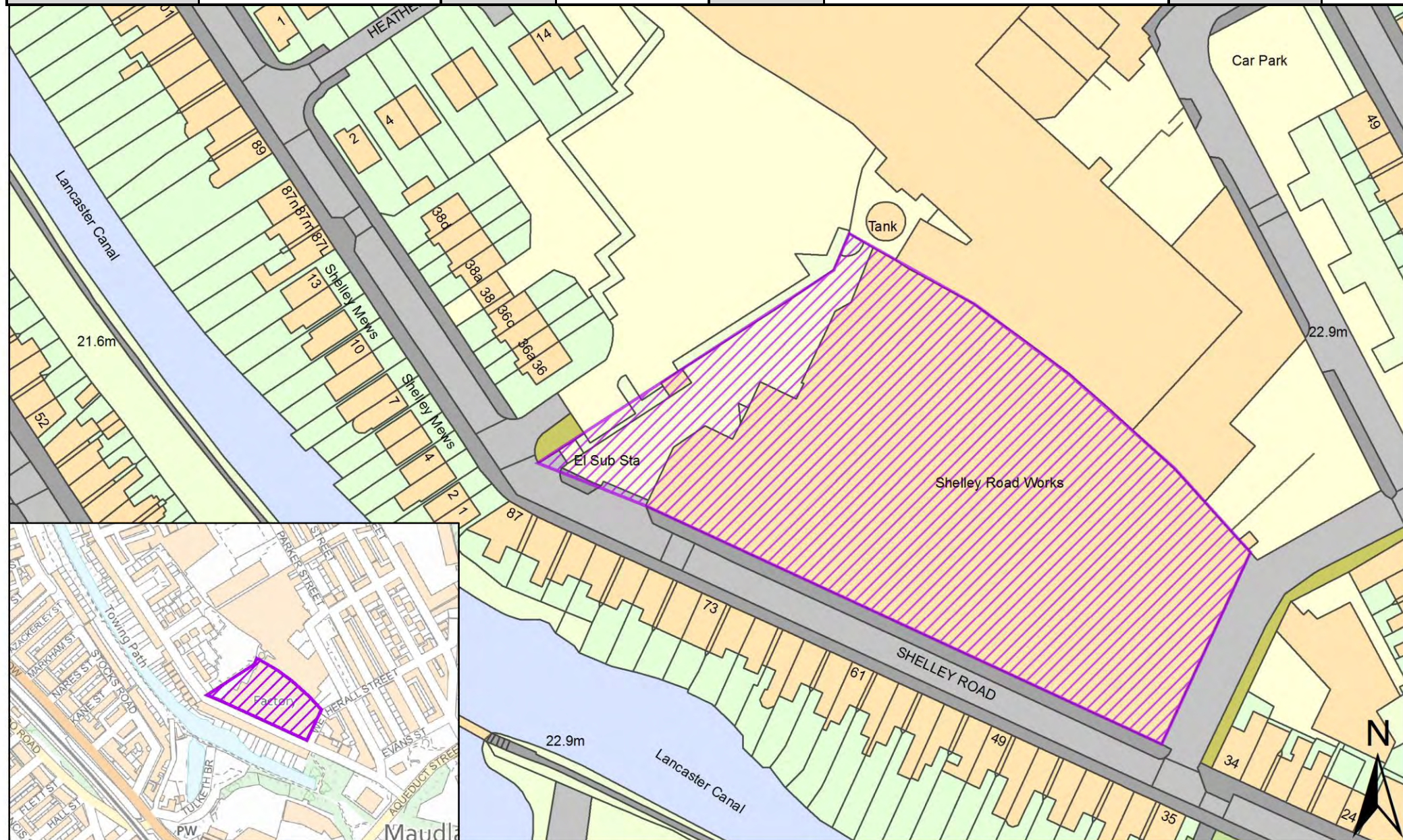
SHELAA Reference	19P024	Call for Sites Reference	CLCFS00211	DISTRICT	Preston	WARD	Plungington
Address	St Davids Church, Eldon Street, Preston, PR2 2AY						
Existing Use	Other	SITE AREA	0.13	PROPOSAL	Other	PAGE NUMBER	119



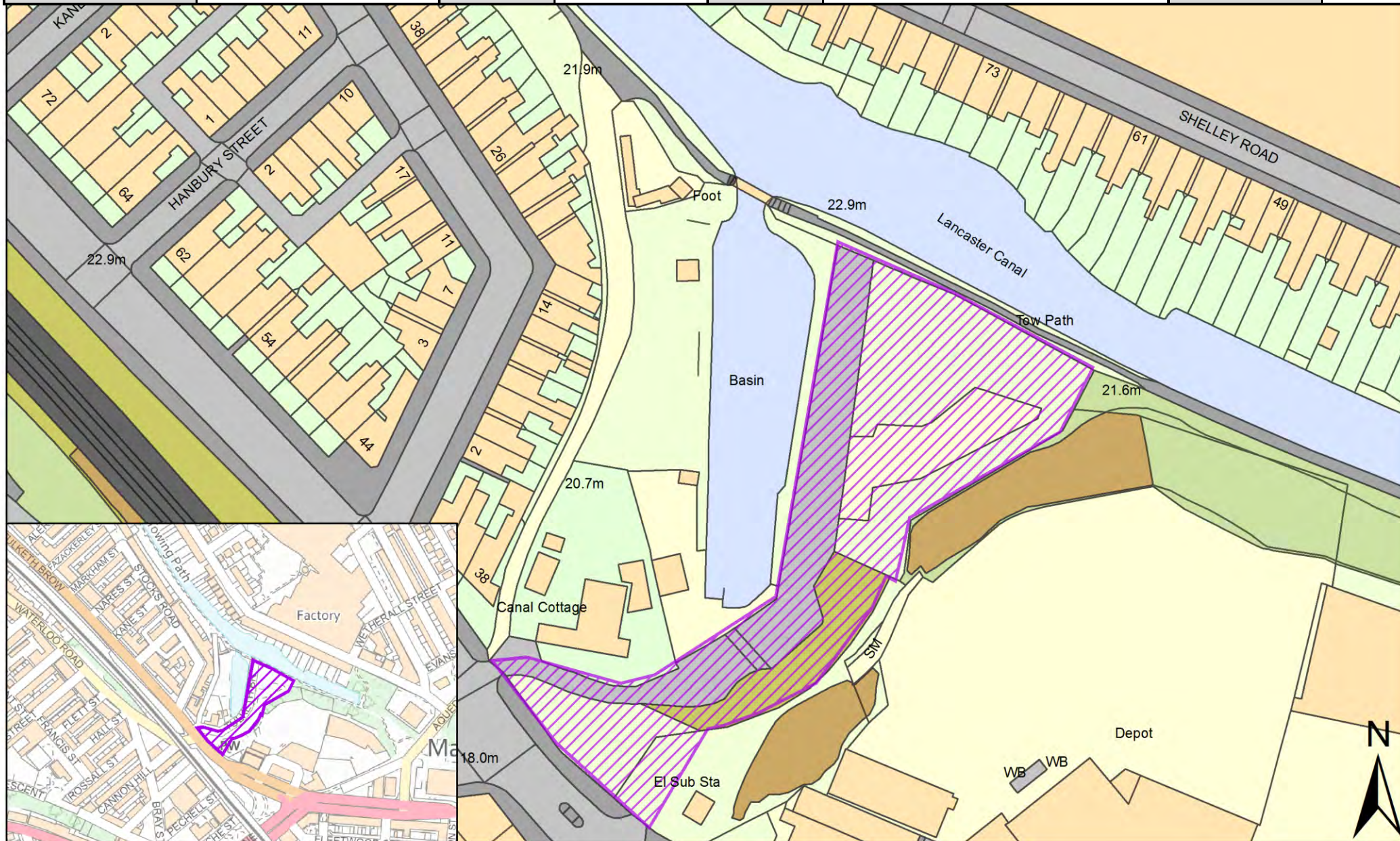
SHELAA Reference	19P146	Call for Sites Reference	Not Applicable	DISTRICT	Preston	WARD	Plungington
Address	Parker Street, PR2 2AY						
Existing Use	Other	SITE AREA	1.30	PROPOSAL	Housing	PAGE NUMBER	120



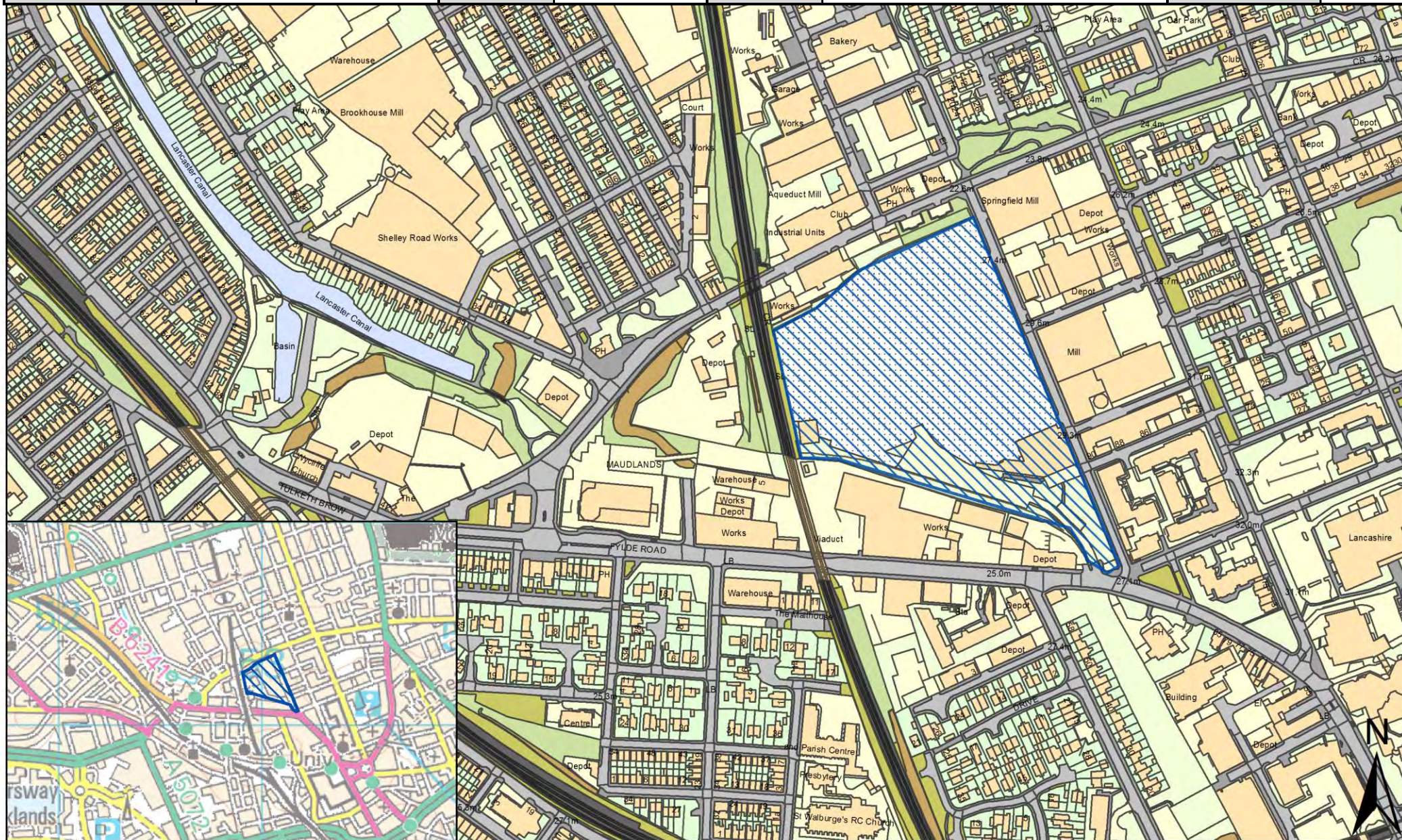
SHELAA Reference	19P151	Call for Sites Reference	Not Applicable	DISTRICT	Preston	WARD	Plungington
Address	Shelley Road/Wetherall Street, PR2 2ZH						
Existing Use	Other	SITE AREA	0.67	PROPOSAL	Housing	PAGE NUMBER	121



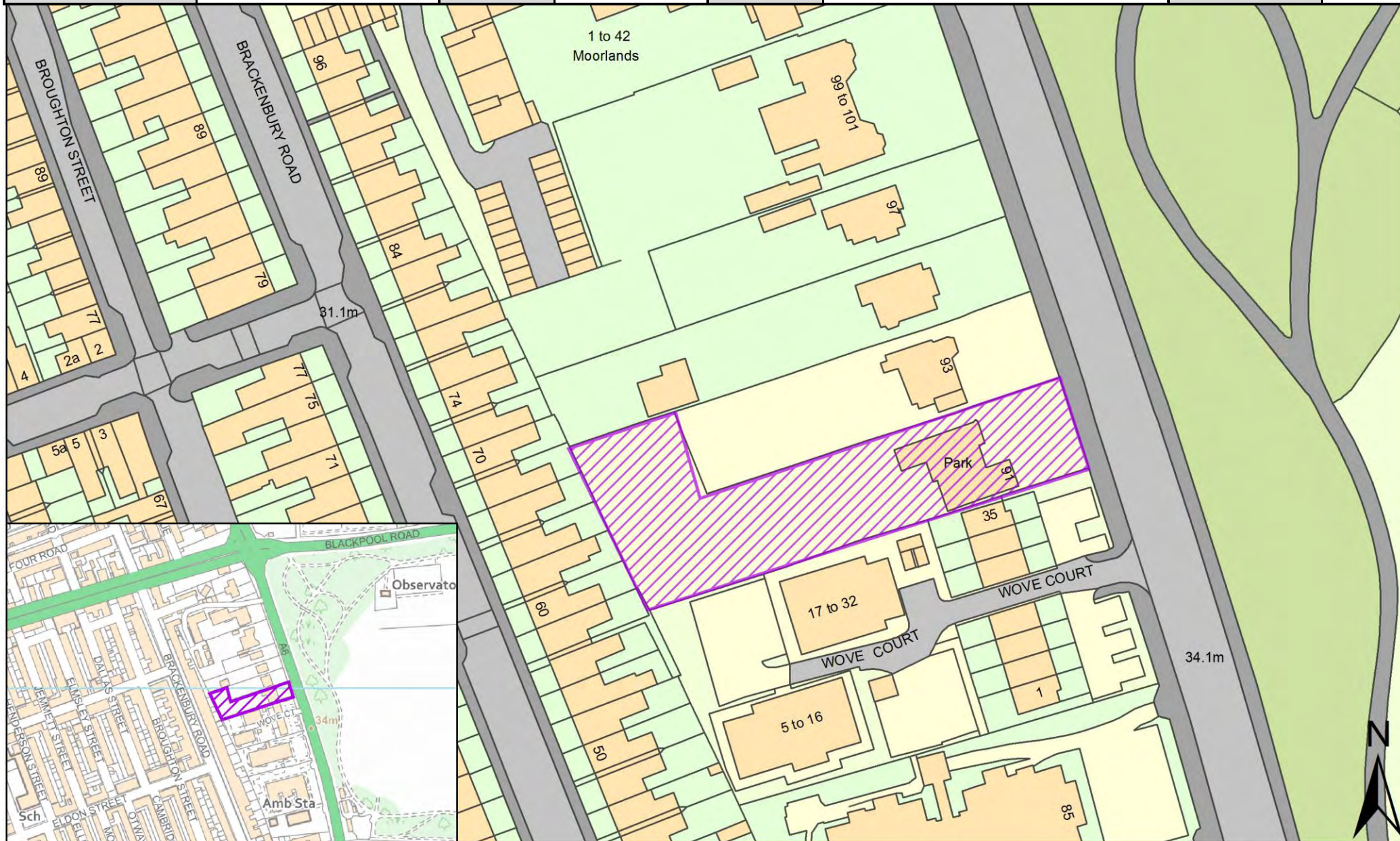
SHELAA Reference	19P195	Call for Sites Reference	<i>Not Applicable</i>	DISTRICT	Preston	WARD	Plungington
Address	Land Adjacent to Ashton Basin off Tulketh Brow, Preston, PR2 2SJ						
Existing Use	Vacant	SITE AREA	0.37	PROPOSAL	Housing	PAGE NUMBER	122



SHELAA Reference	19P196	Call for Sites Reference	<i>Not Applicable</i>	DISTRICT	Preston	WARD	Plungington
Address	Former Goss Graphic Systems Ltd, Greenbank Street, Preston, PR1 7LA						
Existing Use	Vacant	SITE AREA	3.80	PROPOSAL	Employment	PAGE NUMBER	123



SHELAA Reference	19P204	Call for Sites Reference	<i>Not Applicable</i>	DISTRICT	Preston	WARD	Plungington
Address	91 Garstang Road, Preston, PR1 1LD						
Existing Use	Vacant	SITE AREA	0.21	PROPOSAL	Housing	PAGE NUMBER	124



SHELAA Reference	19P209	Call for Sites Reference	<i>Not Applicable</i>	DISTRICT	Preston	WARD	Plungington
Address	66 Ripon Street, Preston, PR1 7UJ						
Existing Use	Vacant	SITE AREA	0.01	PROPOSAL	Housing		PAGE NUMBER 125



SHELAA Reference	19P234	Call for Sites Reference	<i>Not Applicable</i>	DISTRICT	Preston	WARD	Plungington
Address	Appleby House, Appleby Street, Preston, PR1 1HX						
Existing Use	Vacant	SITE AREA	0.04	PROPOSAL	Housing	PAGE NUMBER	126



Site Plans: Preston Rural East Ward

All sites put forward for this ward are listed below.

Call for Sites Reference	SHELAA Reference	Site Address	District	Ward	Site Area (Hectares)	Existing Use	Proposal
CLCFS00005	19P001	Land South of Whittingham Lane, Grimsargh, PR2 5LZ	Preston	Preston Rural East	2.94	Agriculture	Housing
CLCFS00119	19P007	Land to the East of Garstang Road, Broughton, PR3 5DL	Preston	Preston Rural East	4.41	Agriculture	Housing
CLCFS00122	19P008	Land off Whittingham Lane, Goosnargh, PR3 2BY	Preston	Preston Rural East	7.89	Agriculture	Housing
CLCFS00129	19P010	Land Adjacent 20 Halfpenny Lane, Longridge, Preston, PR3 2EA	Preston	Preston Rural East	4.41	Unused	Housing
CLCFS00130	19P011	Land off Langley Lane, Broughton, PR3 5DD	Preston	Preston Rural East	0.74	Agriculture	Housing
CLCFS00158	19P015	Land at Dean Farm, Pudding Pie Nook Lane, Broughton, Preston, PR3 2JL	Preston	Preston Rural East	2.23	Residential	Housing
CLCFS00173	19P016	Land Adjacent to The Stonehouse, Whittingham Lane, Broughton, PR3 5DB	Preston	Preston Rural East	0.85	Agriculture	Housing
CLCFS00179	19P017	Land at Three Mile Cross Farm, Longridge Road, Grimsargh, Preston, PR2 5SA	Preston	Preston Rural East	18.38	Agriculture	Housing
CLCFS00189	19P018	Land at Church House Farm, Preston Road, Grimsargh, PR2 5SD	Preston	Preston Rural East	8.68	Agriculture	Housing
CLCFS00192	19P021	Land at Bank Hall Farm, Garstang Road, Broughton, PR3 5JA	Preston	Preston Rural East	7.35	Agriculture	Housing
CLCFS00199	19P022	Land East of Preston Road, Grimsargh, PR2 5LU	Preston	Preston Rural East	15.47	Agriculture	Housing
CLCFS00232	19P028	Land off Inglewhite Road and Halfpenny Lane, Longridge, Preston, PR3 2DB	Preston	Preston Rural East	3.08	Agriculture	Housing
CLCFS00233	19P029	Grimsargh House, Preston Road, Grimsargh, PR2 5JP	Preston	Preston Rural East	0.56	Vacant	Housing
CLCFS00239	19P030	The Old Rib, Halfpenny Lane, Longridge, Preston, PR3 2EA	Preston	Preston Rural East	3.69	Agriculture	Housing

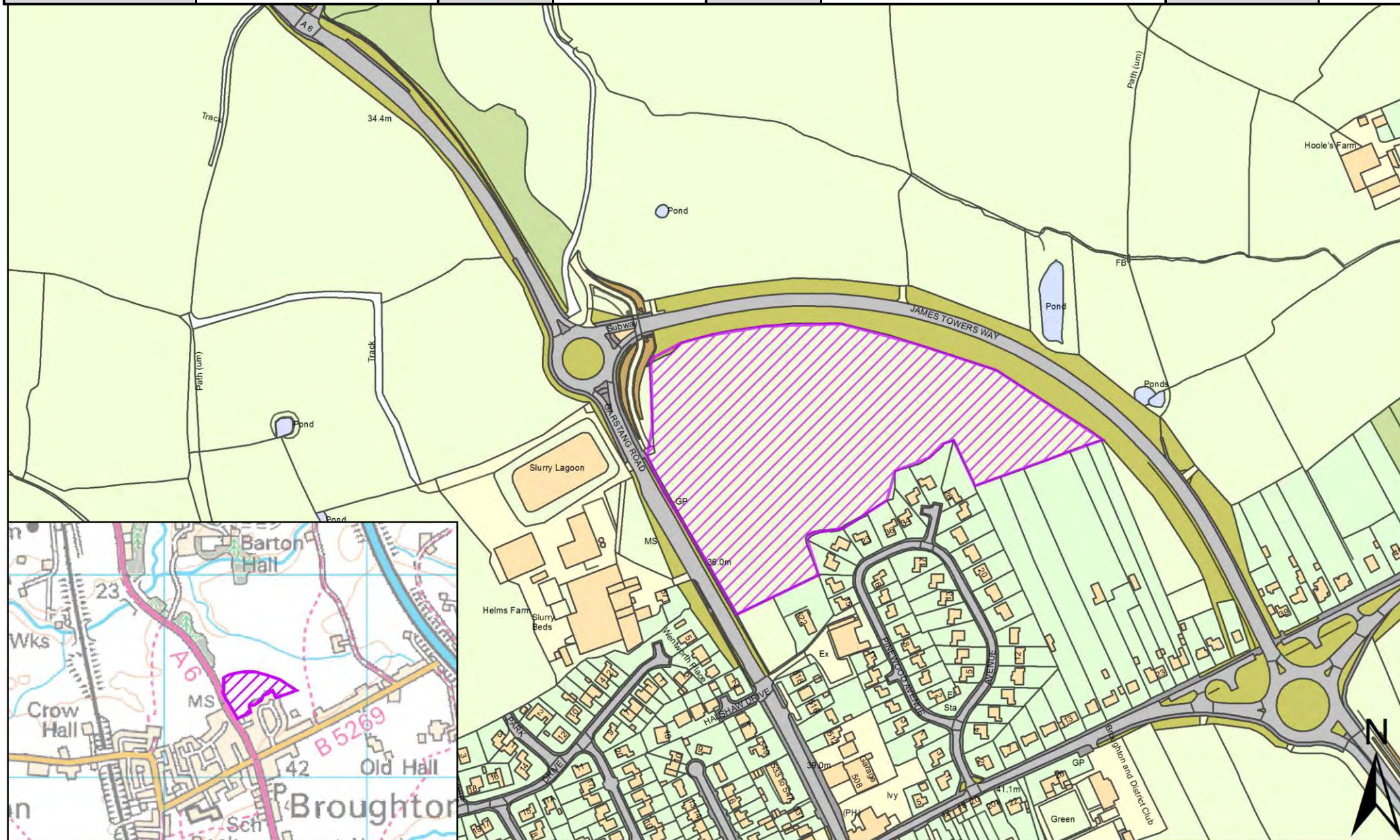
Call for Sites Reference	SHELAA Reference	Site Address	District	Ward	Site Area (Hectares)	Existing Use	Proposal
CLCFS00242	19P032	The Ashes, Halfpenny Lane, Longridge, Preston, PR3 2EA	Preston	Preston Rural East	3.76	Agriculture	Housing
CLCFS00244	19P033	Land off Halfpenny Lane, Longridge, Preston, PR3 2EA	Preston	Preston Rural East	1.75	Agriculture	Housing
CLCFS00248	19P035	Land at Eastway, Preston, PR3 5JE	Preston	Preston Rural East	3.01	Agriculture	Housing
CLCFS00251	19P037	Bleasdale Road, Preston, PR3 2AR	Preston	Preston Rural East	2.81	Agriculture	Housing
CLCFS00252	19P038	Land South of Goosnargh Lane, Goosnargh, Preston, PR3 2JU	Preston	Preston Rural East	8.88	Agriculture	Housing
CLCFS00253	19P039	Land off Green Nook Lane, Longridge, PR3 2JA	Preston	Preston Rural East	0.95	Agriculture	Housing
CLCFS00258	19P041	Land off Cumeragh Lane, Longridge, Preston, PR3 2AJ	Preston	Preston Rural East	1.10	Agriculture	Housing
CLCFS00274	19P043	Land Adjacent to 208 Whittingham Lane, Goosnargh, Preston, PR3 2JJ	Preston	Preston Rural East	1.08	Agriculture	Housing
CLCFS00303	19P048	Whittingham Hospital, Land at Whittingham, Preston, PR3 2JE	Preston	Preston Rural East	52.77	Vacant	Housing
CLCFS00306	19P050	19 Whittingham Lane, Broughton, PR3 5DA	Preston	Preston Rural East	0.63	Vacant	Mixed Use: Housing and Employment
CLCFS00308	19P052	Cumeragh Lane, Whittingham, PR3 2AN	Preston	Preston Rural East	33.17	Agriculture	Housing
CLCFS00314	19P053	Land at Anderton Fold Farm, Bilsborrow, Preston, PR3 5AD	Preston	Preston Rural East	6.91	Agriculture	Housing
CLCFS00318	19P054	Preston East, Preston, PR2 5PZ	Preston	Preston Rural East	8.01	Agriculture	Employment
CLCFS00350	19P056	Land at Keyfold Farm, Bound by James Towers Way to East, Whittingham Lane to the North and Garstang Road to the West, PR3 5DA	Preston	Preston Rural East	10.38	Agriculture	Mixed Use: Housing and Employment
CLCFS00360	19P060	Bushells Farm, Mill Lane, Goosnargh, Preston, PR3 2BJ	Preston	Preston Rural East	8.18	Agriculture	Housing
CLCFS00376	19P065	Land North Of Pope's Farm, Woodplumpton Lane, Broughton, PR3 5JZ	Preston	Preston Rural East	9.56	Agriculture	Housing

Call for Sites Reference	SHELAA Reference	Site Address	District	Ward	Site Area (Hectares)	Existing Use	Proposal
CLCFS00394	19P068	Land at Pudding Pie Nook Lane, Broughton, Preston, PR3 2JL	Preston	Preston Rural East	1.29	Vacant	Housing
CLCFS00400	19P069	Land to the Rear of 25 & 27 Whittingham Lane, Broughton, PR3 5DA	Preston	Preston Rural East	1.56	Agriculture	Housing
CLCFS00407	19P071	Land at Helms Farm, Broughton, Preston, PR3 5DL	Preston	Preston Rural East	10.40	Agriculture	Housing
CLCFS00410	19P072	Land South of Whittingham Lane, Grimsargh, PR2 5SL	Preston	Preston Rural East	8.20	Agriculture	Housing
CLCFS00417	19P074	Former 'Bonabri', D'Urton Lane, Broughton, PR3 5LD	Preston	Preston Rural East	0.90	Vacant	Housing
CLCFS00428	19P082	Land at Preston East, PR2 5SH	Preston	Preston Rural East	61.85	Agriculture	Employment
CLCFS00495b	19P088	Land at 19 Whittingham Lane, Broughton, Preston, PR3 5DA	Preston	Preston Rural East	0.59	Agriculture	Employment
CLCFS00497b	19P090	19 Whittingham Lane, Broughton, PR3 5DA	Preston	Preston Rural East	0.59	Agriculture	Other
CLCFS00498b	19P091	Land at 19 Whittingham Lane, Broughton, Preston, PR3 5DA	Preston	Preston Rural East	0.59	Agriculture	Other
CLCFS00499b	19P092	Land at 19 Whittingham Lane, Broughton, Preston, PR3 5DA	Preston	Preston Rural East	0.59	Agriculture	Other
CLCFS00500b	19P093	Land at 19 Whittingham Lane, Broughton, Preston, PR3 5DA	Preston	Preston Rural East	0.59	Agriculture	Other
CLCFS00501b	19P094	Land at 19 Whittingham Lane, Broughton, Preston, PR3 5DA	Preston	Preston Rural East	0.59	Agriculture	Other
CLCFS00531b	19P104	Heather Moor Cumeragh Lane, Whittingham Preston, PR3 2AJ	Preston	Preston Rural East	1.97	Mixed Use	Housing
CLCFS00532b	19P105	Gorlands, Whittingham Road, Longridge, PR3 2AB	Preston	Preston Rural East	1.52	Mixed Use	Housing
CLCFS00538b	19P108	Land to the North Side of Whittingham Lane, Goosnargh, Preston, PR3 2AY	Preston	Preston Rural East	33.69	Agriculture	Housing
CLCFS00542b	19P112	Land North of 907 Whittingham Lane, Goosnargh, Preston, PR3 2AU	Preston	Preston Rural East	1.35	Agriculture	Housing
CLCFS00554b	19P117	LAND EAST OF LONGRIDGE ROAD, GRIMSARGH, PR2 5AQ	Preston	Preston Rural East	19.63	Agriculture	Housing

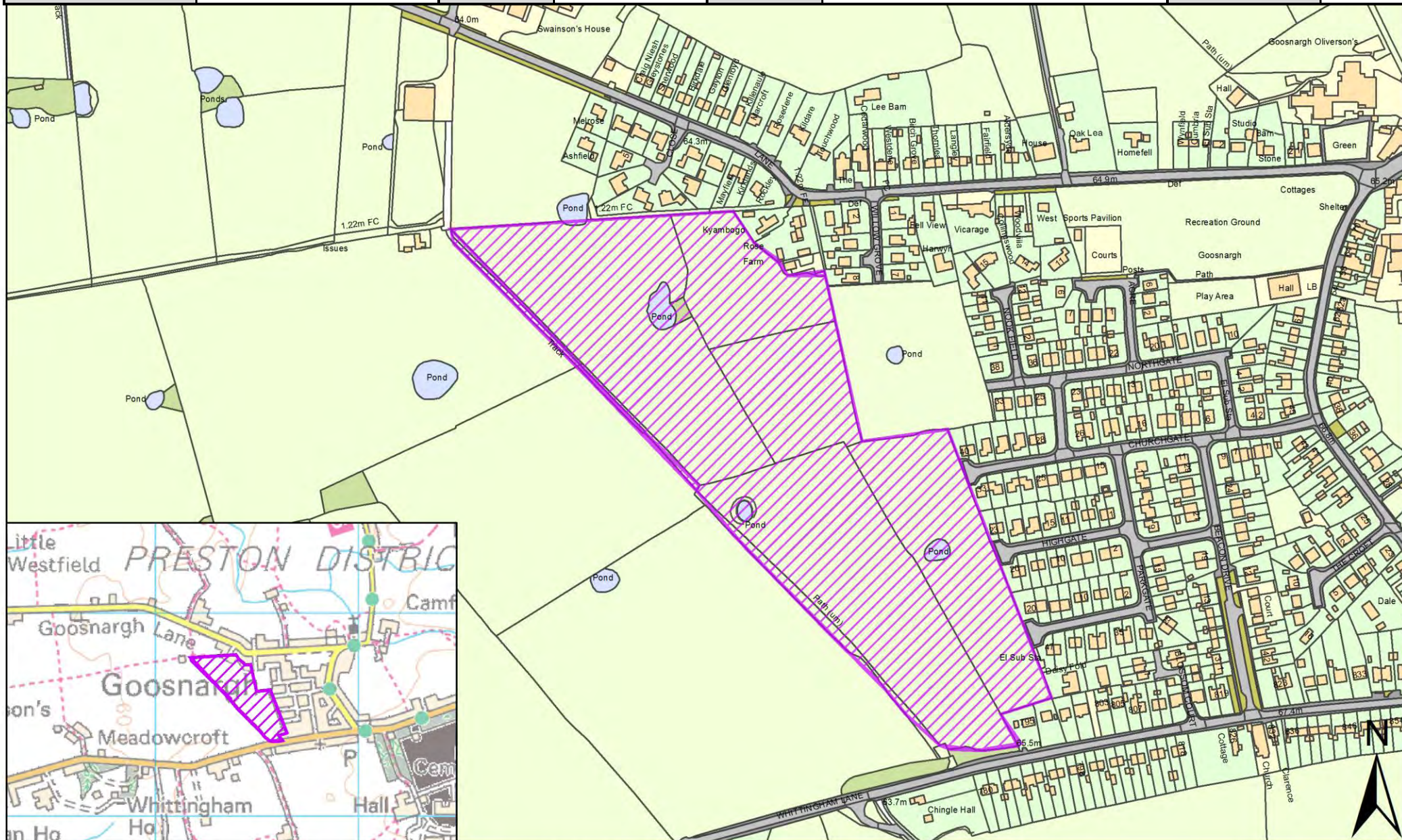
Call for Sites Reference	SHELAA Reference	Site Address	District	Ward	Site Area (Hectares)	Existing Use	Proposal
CLCFS00555b	19P118	Land at Helms Farm and Popes Farm, Broughton, Preston, PR3 5DL	Preston	Preston Rural East	19.89	Agriculture	Housing
CLCFS00569b	19P127	Land South of Whittingham Lane, Grimsargh, PR2 5SL	Preston	Preston Rural East	8.14	Agriculture	Housing
CLCFS00572b	19P128	Land off Haughton Green Lane, Haighton, Preston, PR2 5SQ	Preston	Preston Rural East	1.16	Unused	Housing
	19P132	Former Whittingham Hospital, Whittingham Lane, Whittingham, Preston, Lancashire, PR3 2JE	Preston	Preston Rural East	1.40	Other	Other
	19P141	Preston East Junction 31A M6, PR3 5LE	Preston	Preston Rural East	25.50	Other	Employment
	19P202	A Touch Of Spice, 521 Garstang Road, Preston, PR3 5JA	Preston	Preston Rural East	0.42	Vacant	Mixed Use: Housing and Employment
	19P203	Daniels Farm, Durton Lane, Preston, PR3 5LE	Preston	Preston Rural East	0.09	Vacant	Housing
	19P205	Land Adjoining Meadowcroft Cottage, 273 Whittingham Lane, Broughton, Preston, PR3 2JJ	Preston	Preston Rural East	0.38	Vacant	Housing
	19P206	31 Woodplumpton Lane, Preston, PR3 5JJ	Preston	Preston Rural East	0.25	Vacant	Housing
	19P218	Land off Sandy Gate Lane Broughton Preston, PR3 5LA	Preston	Preston Rural East	4.40	Vacant	Housing
	19P233	Durton Cottage, Durton Lane, Broughton, Preston, Lancashire, PR3 5LE	Preston	Preston Rural East	0.13	Vacant	Housing
	19P239	Hooles Farm, Hooles Farm, Brass Pan Lane, Preston, PR3 5DE	Preston	Preston Rural East	0.08	Vacant	Housing
	19P240	Plot 1 and 2 Field No 6637, Old Clay Lane, PR3 2DB	Preston	Preston Rural East	0.08	Vacant	Housing
	19P241	Plot 4 and 5 Field No 6637, Old Clay Lane, PR3 2DB	Preston	Preston Rural East	0.08	Vacant	Housing
	19P243	Land North of Inglewhite Road, Preston, PR3 2DB	Preston	Preston Rural East	0.48	Vacant	Housing
	19P247	Vacant Land to the North of Old Rib Farm, 55 Halfpenny Lane, Preston, PR3 2EA	Preston	Preston Rural East	0.20	Vacant	Housing
	19P248	Land South of Inglewhite Road, Adjacent Belmont Residential Home, Preston, PR3 2DB	Preston	Preston Rural East	0.50	Vacant	Housing

Call for Sites Reference	SHELAA Reference	Site Address	District	Ward	Site Area (Hectares)	Existing Use	Proposal
	19P250	Land to the Rear of Stables at 907 and 909 Whittingham Lane, Broughton, Preston, PR3 2AU	Preston	Preston Rural East	0.50	Vacant	Housing
	19P254	Savick House, Whittingham Lane, Grimsargh, Preston, PR2 5RP	Preston	Preston Rural East	0.25	Vacant	Housing
	19P255	Land Opposite, Gleafield, Cumeragh Lane, Preston, PR3 2AJ	Preston	Preston Rural East	0.49	Vacant	Housing
CLCFS00520b	19P259p	Land bordered by James Towers Way and Garstang Road, PR3 5DL	Preston	Preston Rural East	30.00	Agriculture	Protection
CLCFS00521b	19P260p	Land Eeast of James Towers Way, North Whittingham Lane (West/South of the M6), PR3 5DB	Preston	Preston Rural East	100.00	Agriculture	Protection
CLCFS00526b	19P261p	231 Preston Rd, Grimsargh, Preston, PR2 5JR	Preston	Preston Rural East	0.72	Unused	Protection
CLCFS00545b	19P264p	Land to rear of Grimsargh Village Hal, 231 Preston Road, Grimsargh, Preston PR2 5JR	Preston	Preston Rural East	0.72	Vacant	Protection

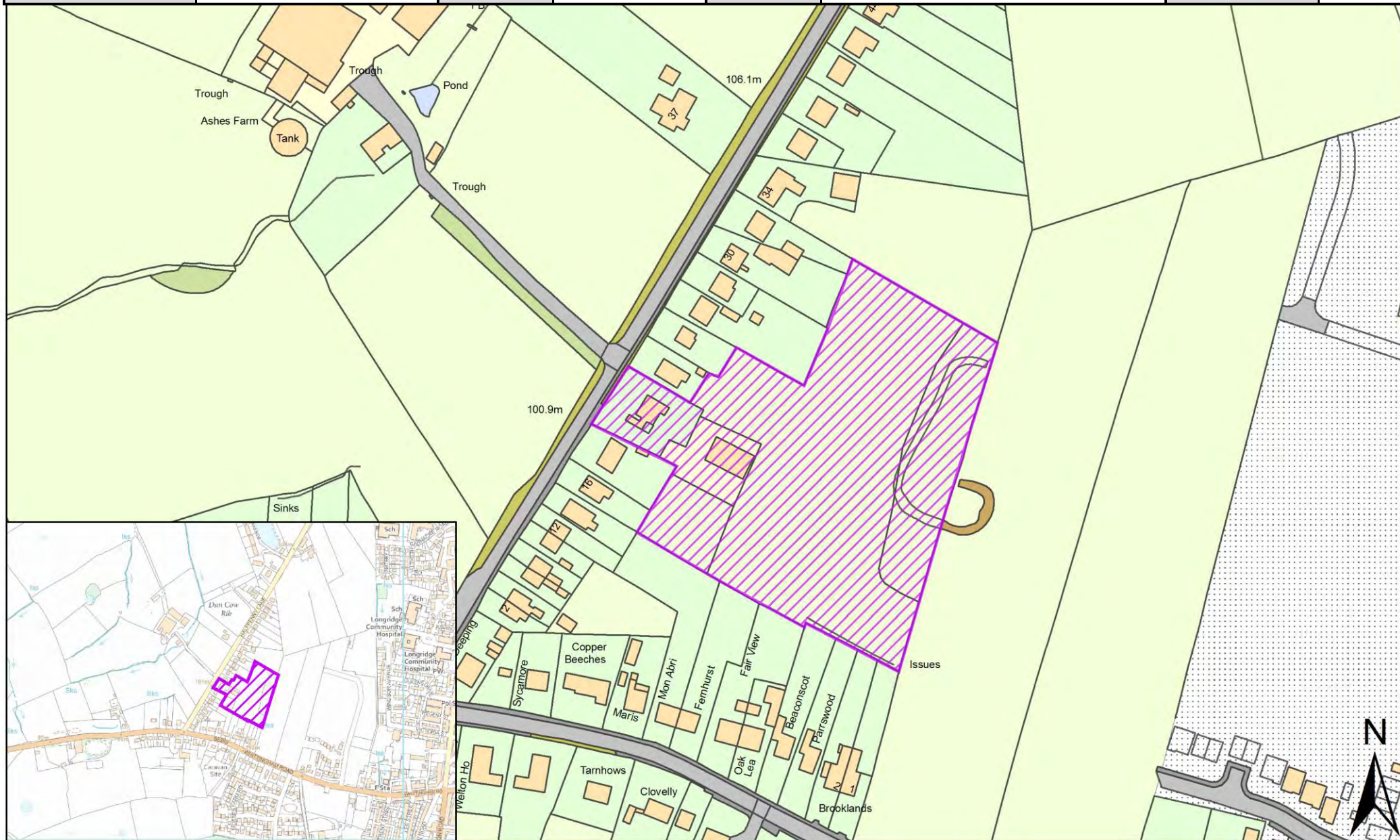
SHELAA Reference	19P007	Call for Sites Reference	CLCFS00119	DISTRICT	Preston	WARD	Preston Rural East
Address	Land to the East of Garstang Road, Broughton, PR3 5DL						
Existing Use	Agriculture	SITE AREA	4.41	PROPOSAL	Housing		PAGE NUMBER 133



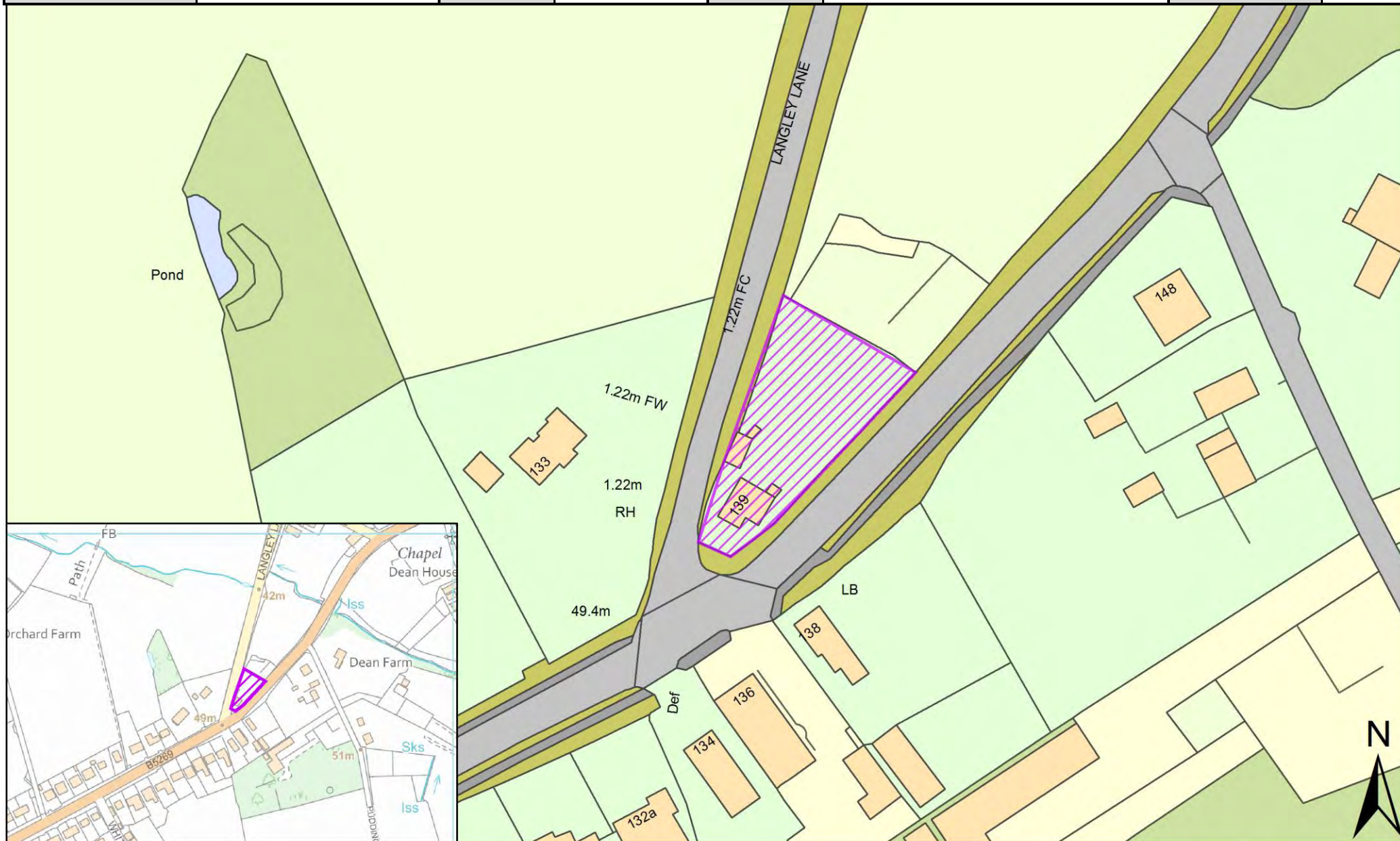
SHELAA Reference	19P008	Call for Sites Reference	CLCFS00122	DISTRICT	Preston	WARD	Preston Rural East
Address	Land off Whittingham Lane, Goosnargh, PR3 2BY						
Existing Use	Agriculture	SITE AREA	7.89	PROPOSAL	Housing	PAGE NUMBER	134



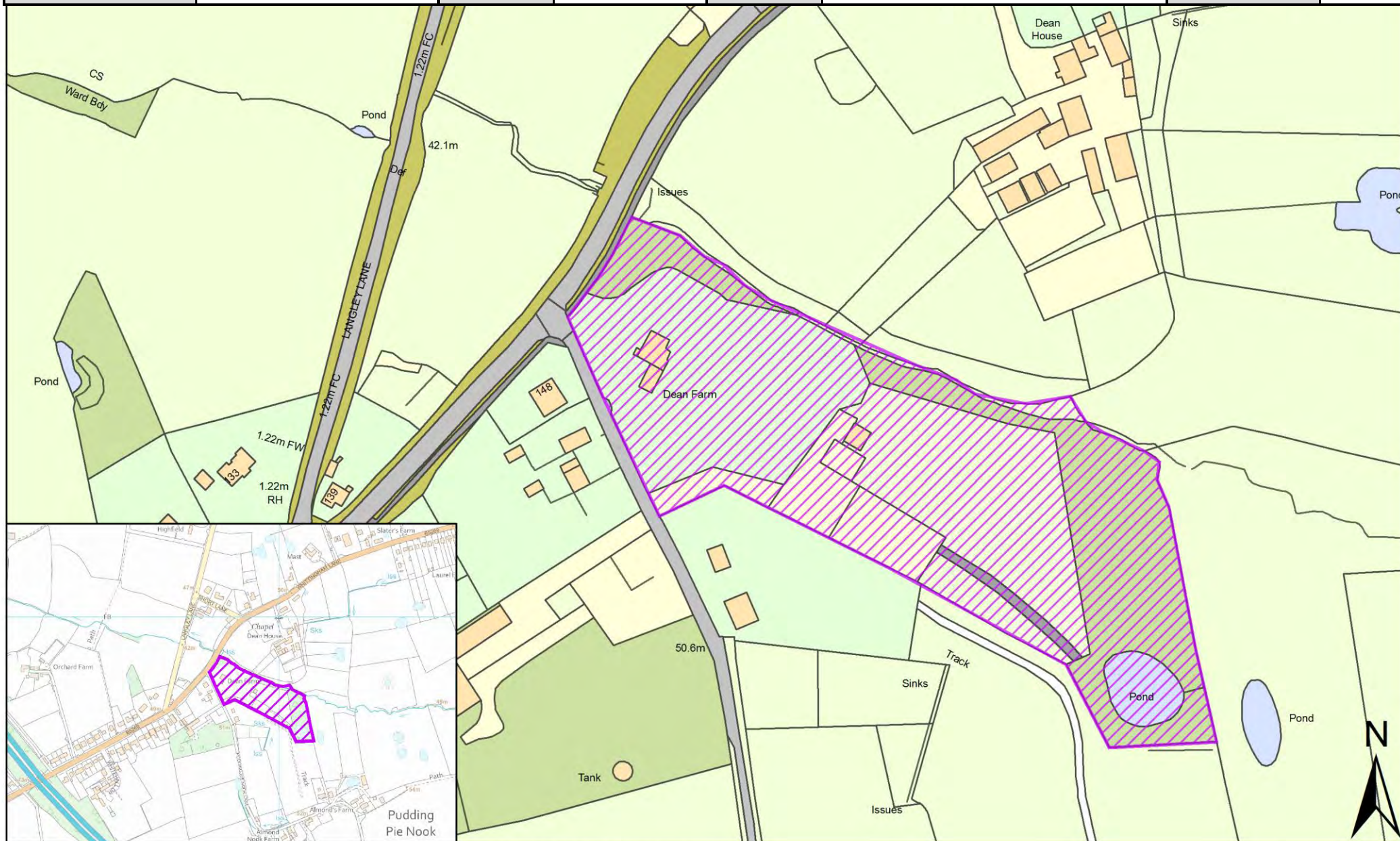
SHELAA Reference	19P010	Call for Sites Reference	CLCFS00129	DISTRICT	Preston	WARD	Preston Rural East
Address	Land Adjacent 20 Halfpenny Lane, Longridge, Preston, PR3 2EA						
Existing Use	Unused	SITE AREA	4.41	PROPOSAL	Housing	PAGE NUMBER	135



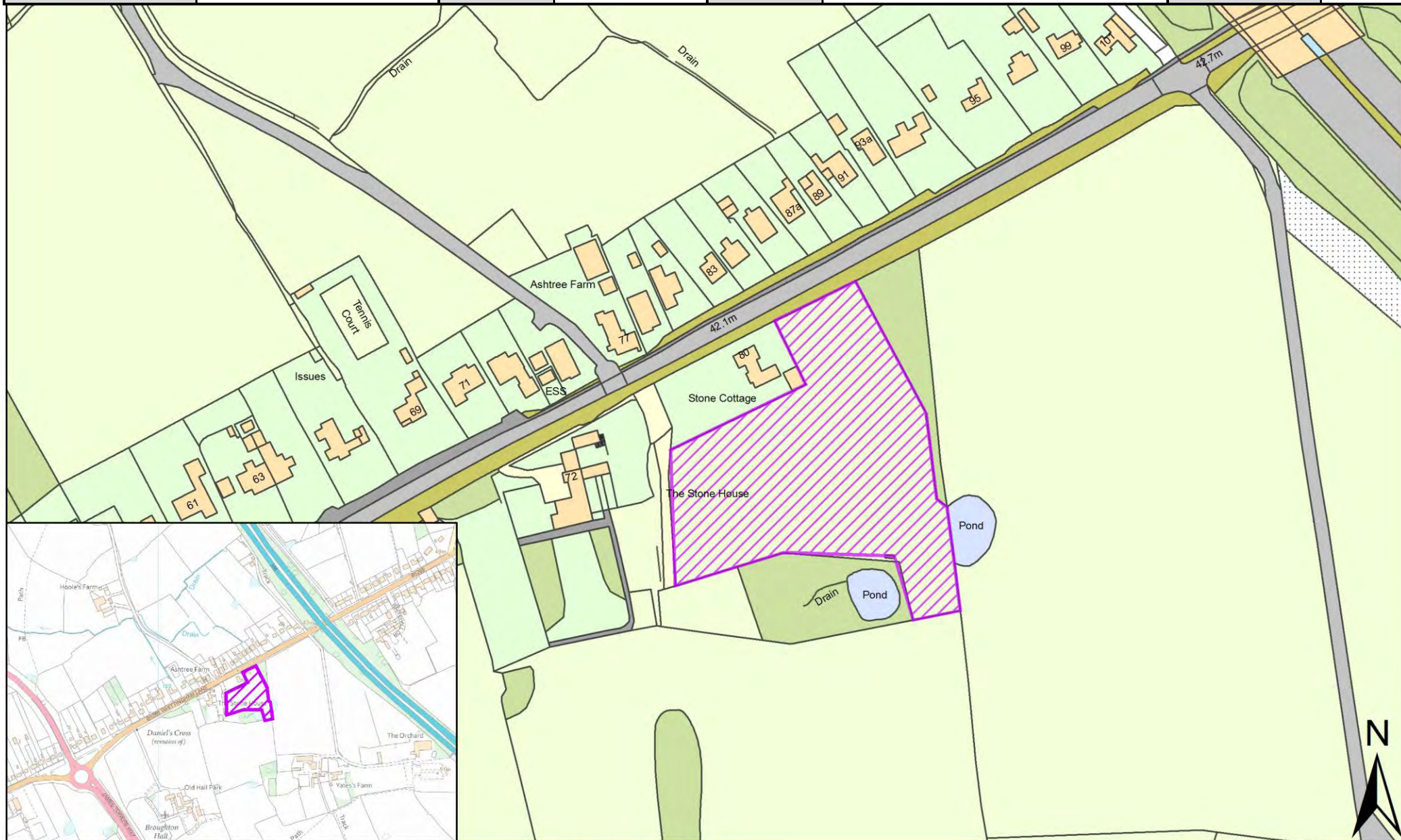
SHELAA Reference	19P011	Call for Sites Reference	CLCFS00130	DISTRICT	Preston	WARD	Preston Rural East
Address	Land off Langley Lane, Broughton, PR3 5DD						
Existing Use	Agriculture	SITE AREA	0.74	PROPOSAL	Housing		PAGE NUMBER 136



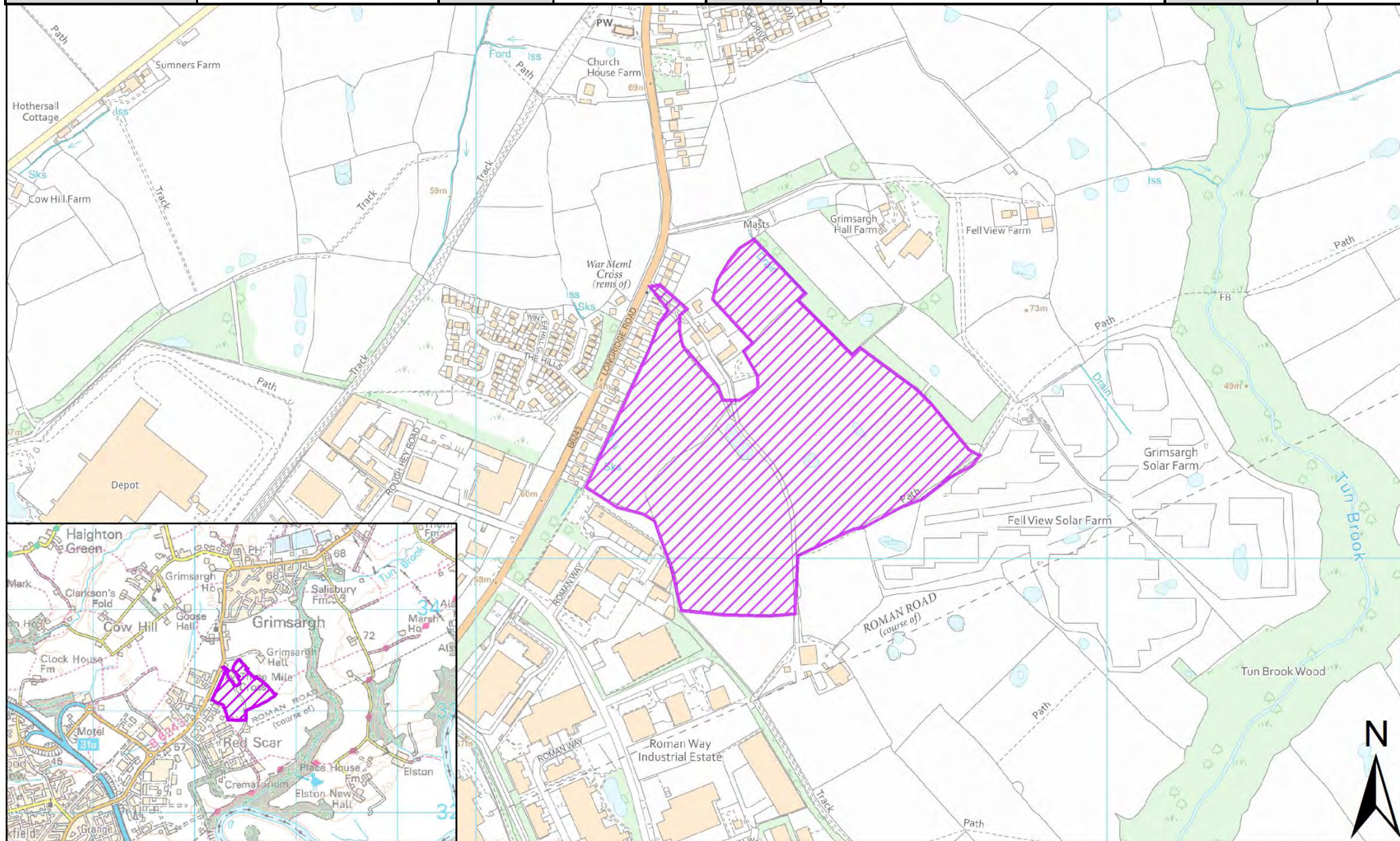
SHELAA Reference	19P015	Call for Sites Reference	CLCFS00158	DISTRICT	Preston	WARD	Preston Rural East
Address	Land at Dean Farm, Pudding Pie Nook Lane, Broughton, Preston, PR3 2JL						
Existing Use	Residential	SITE AREA	2.23	PROPOSAL	Housing	PAGE NUMBER	137



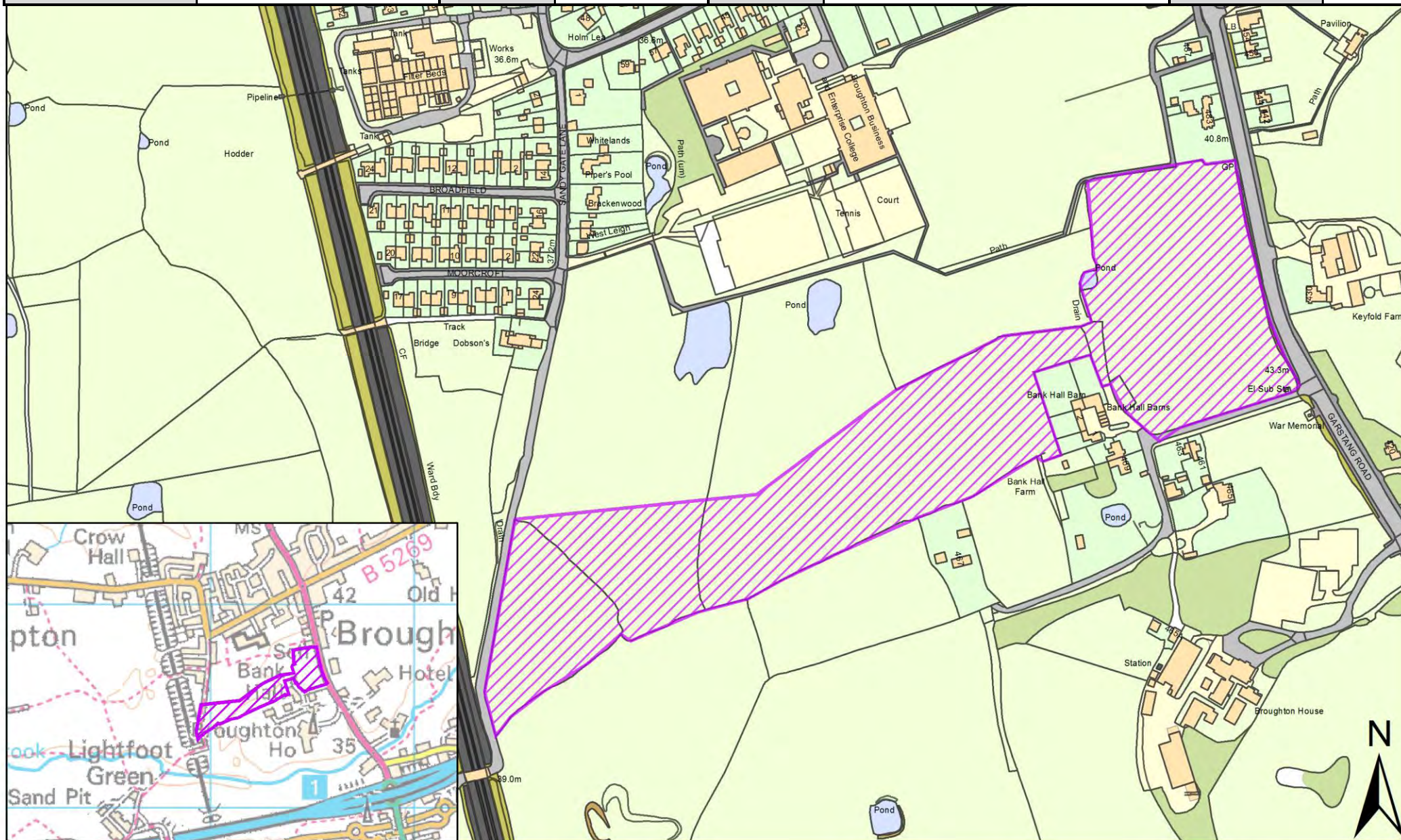
SHELAA Reference	19P016	Call for Sites Reference	CLCFS00173	DISTRICT	Preston	WARD	Preston Rural East
Address	Land Adjacent to The Stonehouse, Whittingham Lane, Broughton, PR3 5DB						
Existing Use	Agriculture	SITE AREA	0.85	PROPOSAL	Housing		PAGE NUMBER 138



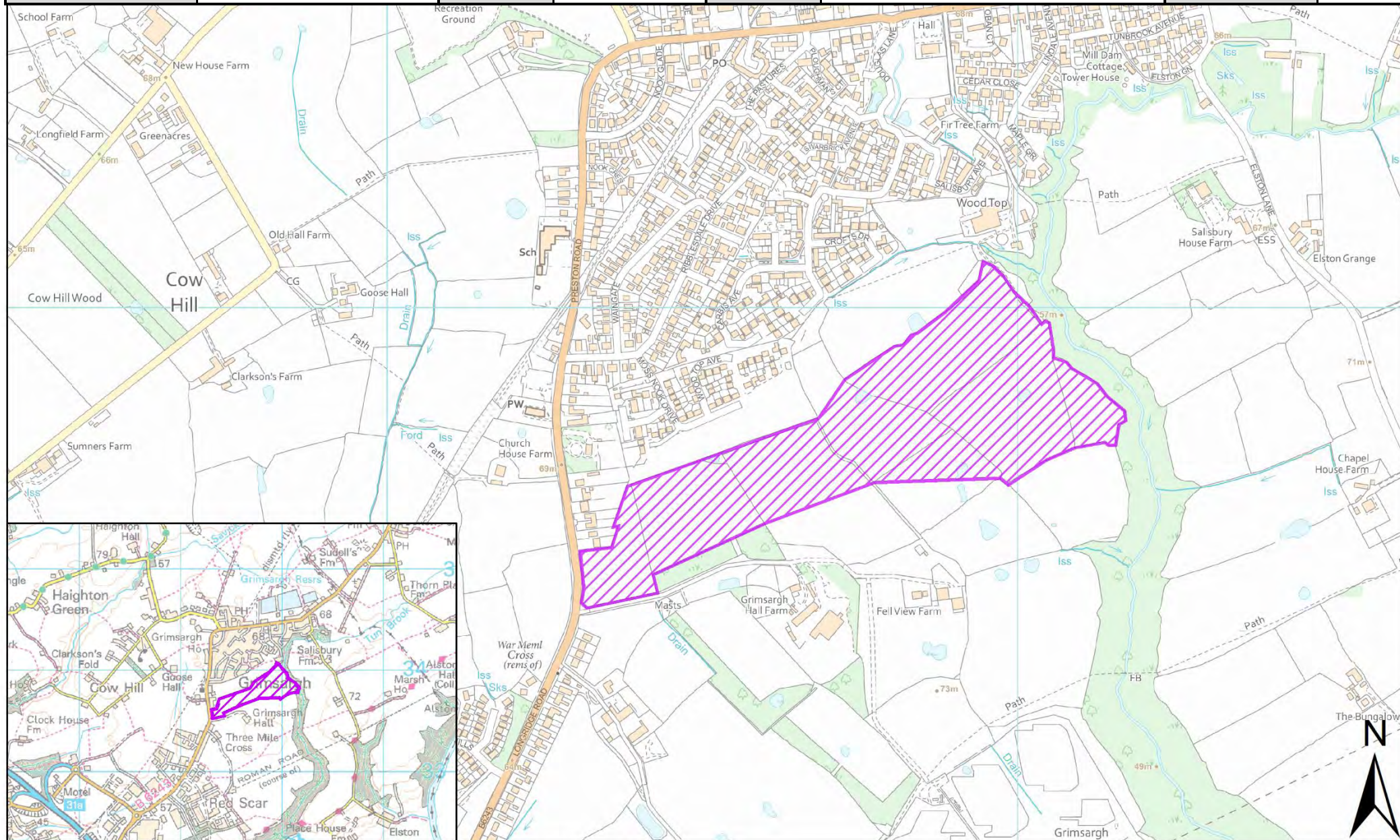
SHELAA Reference	19P017	Call for Sites Reference	CLCFS00179	DISTRICT	Preston	WARD	Preston Rural East
Address	Land at Three Mile Cross Farm, Longridge Road, Grimsargh, Preston, PR2 5SA						
Existing Use	Agriculture	SITE AREA	18.38	PROPOSAL	Housing	PAGE NUMBER	139



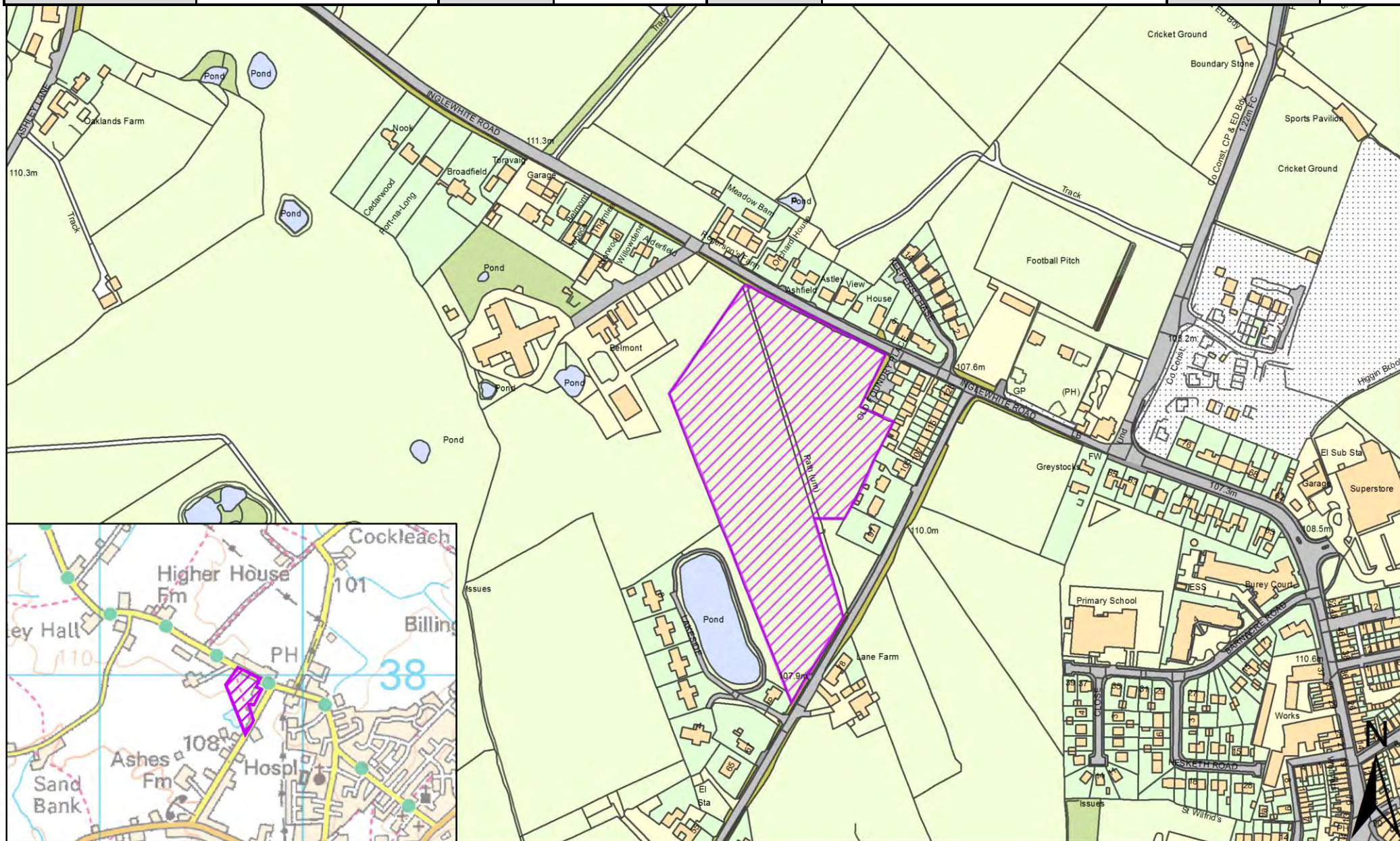
SHELAA Reference	19P021	Call for Sites Reference	CLCFS00192	DISTRICT	Preston	WARD	Preston Rural East
Address	Land at Bank Hall Farm, Garstang Road, Broughton, PR3 5JA						
Existing Use	Agriculture	SITE AREA	7.35	PROPOSAL	Housing	PAGE NUMBER	141



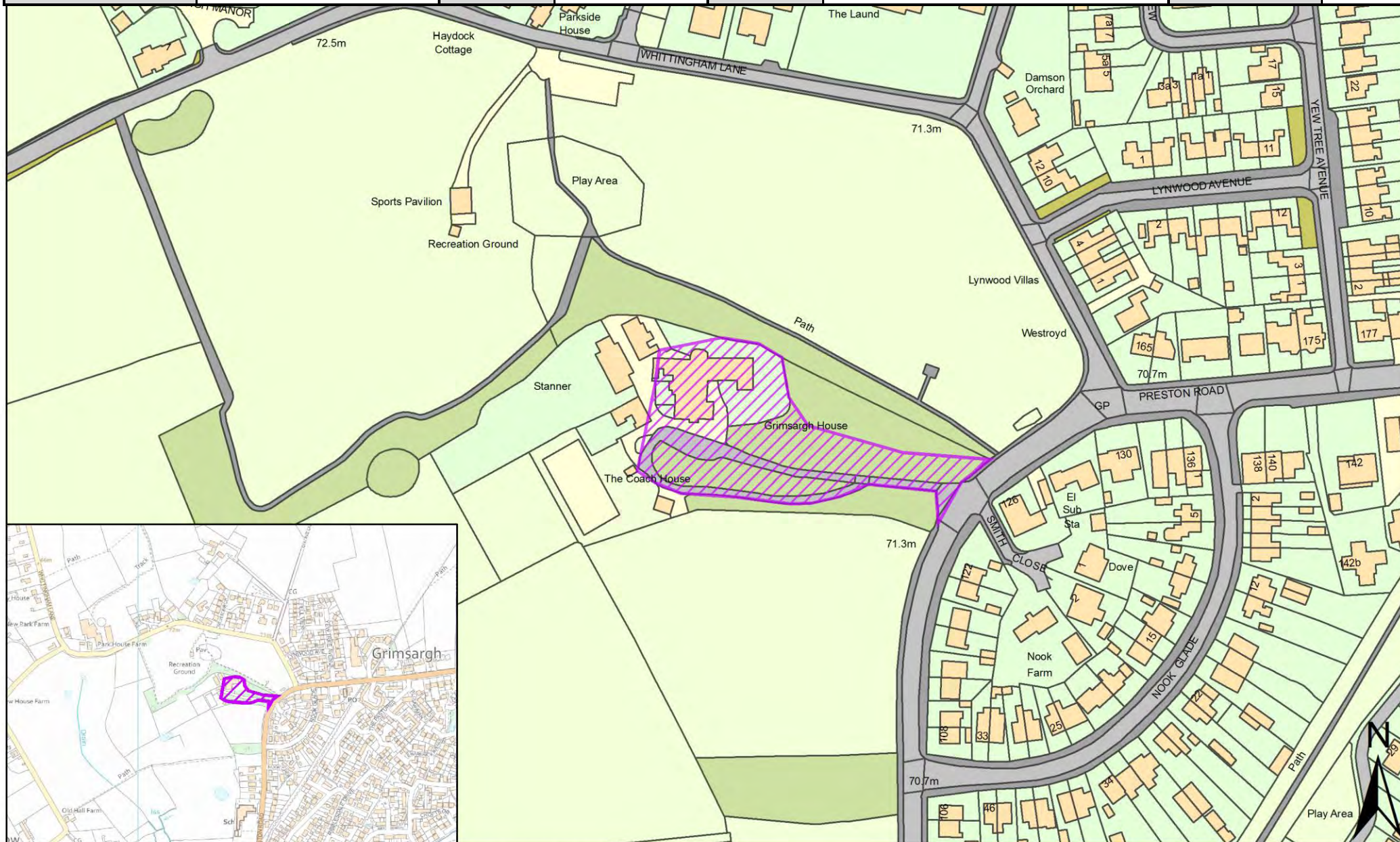
SHELAA Reference	19P022	Call for Sites Reference	CLCFS00199	DISTRICT	Preston	WARD	Preston Rural East
Address	Land East of Preston Road, Grimsargh, PR2 5LU						
Existing Use	Agriculture	SITE AREA	15.47	PROPOSAL	Housing	PAGE NUMBER	142



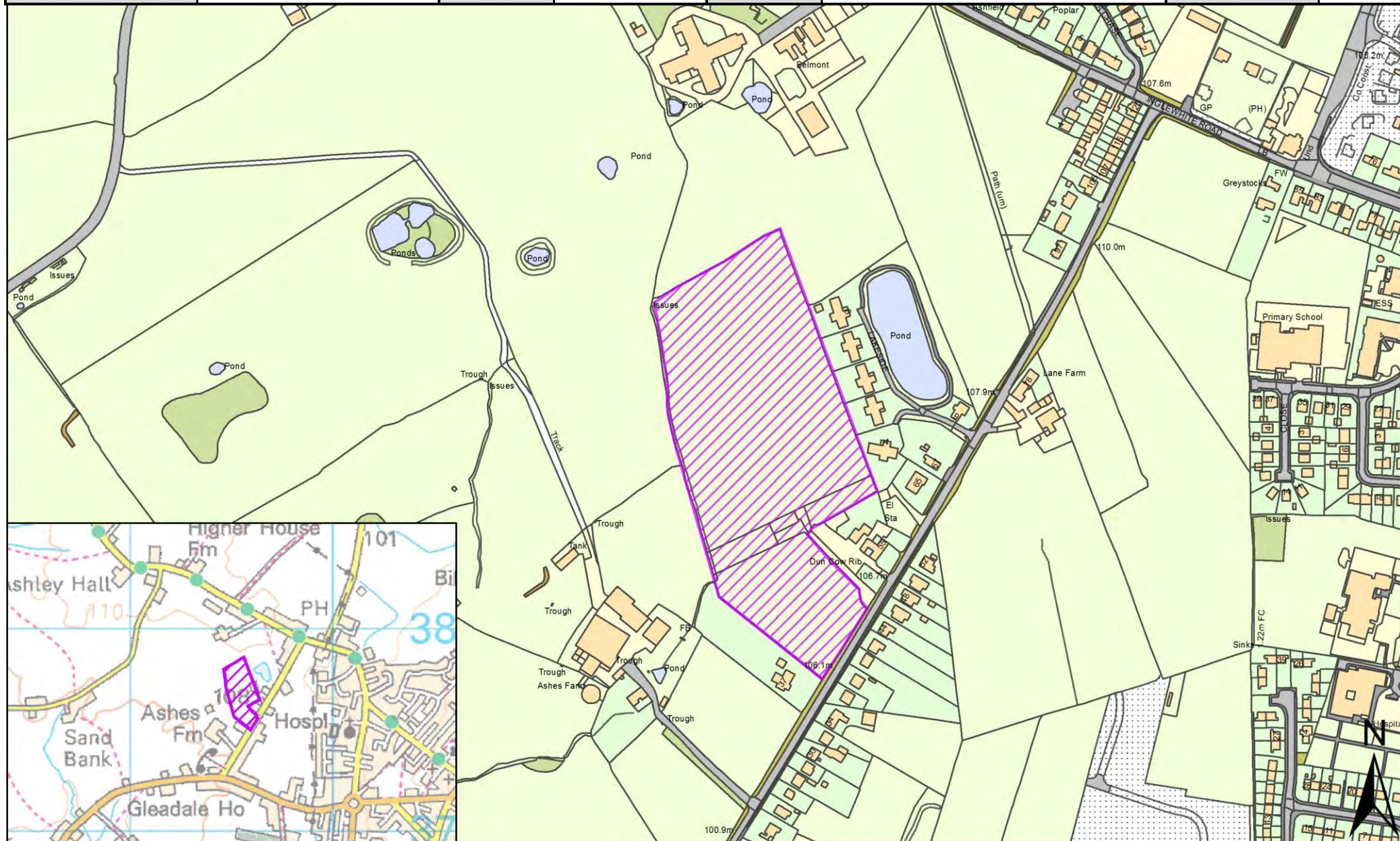
SHELAA Reference	19P028	Call for Sites Reference	CLCFS00232	DISTRICT	Preston	WARD	Preston Rural East
Address	Land off Inglewhite Road and Halfpenny Lane, Longridge, Preston, PR3 2DB						
Existing Use	Agriculture	SITE AREA	3.08	PROPOSAL	Housing	PAGE NUMBER	143



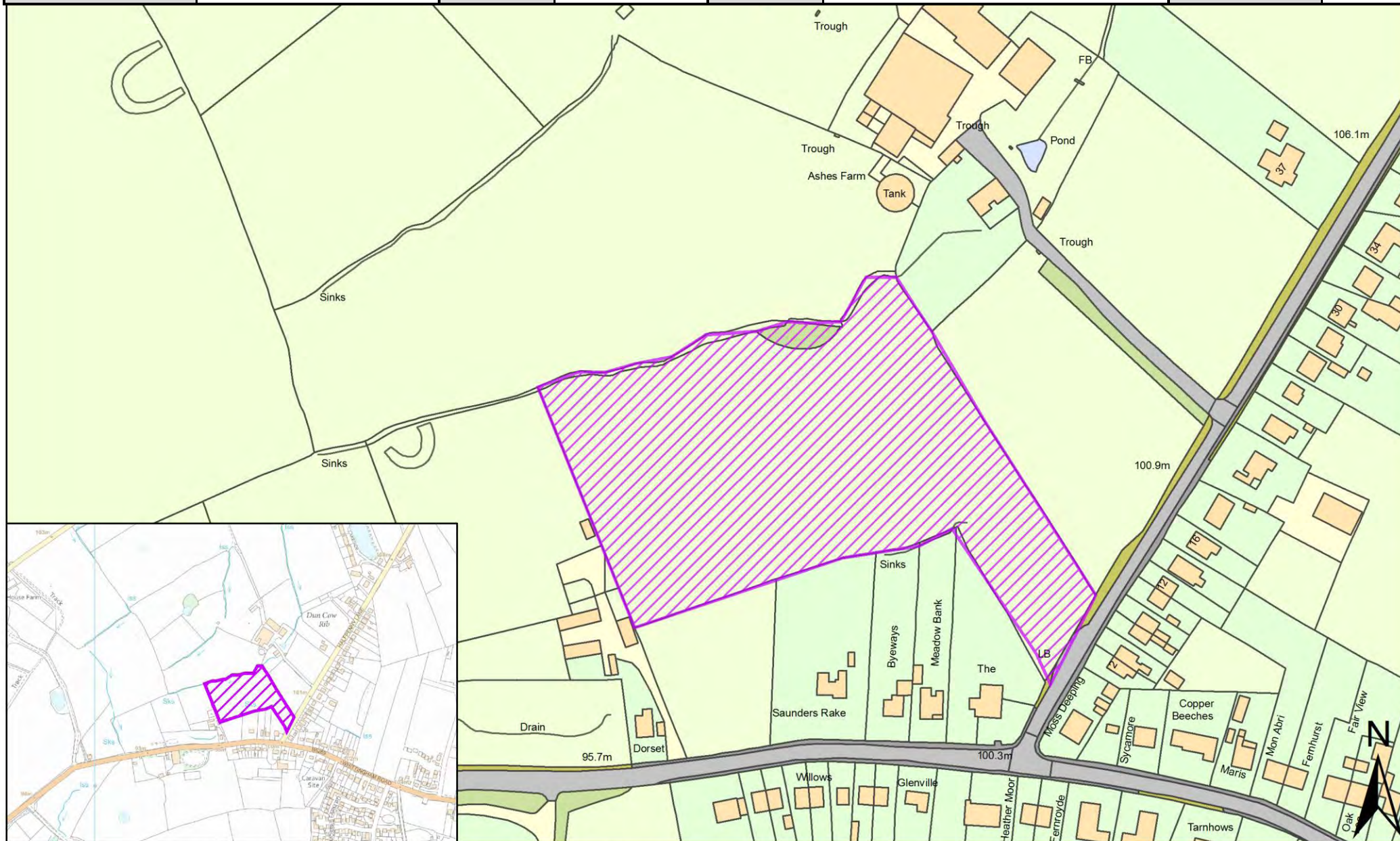
SHELAA Reference	19P029	Call for Sites Reference	CLCFS00233	DISTRICT	Preston	WARD	Preston Rural East
Address	Grimsargh House, Preston Road, Grimsargh, PR2 5JP						
Existing Use	Vacant	SITE AREA	0.56	PROPOSAL	Housing		PAGE NUMBER 144



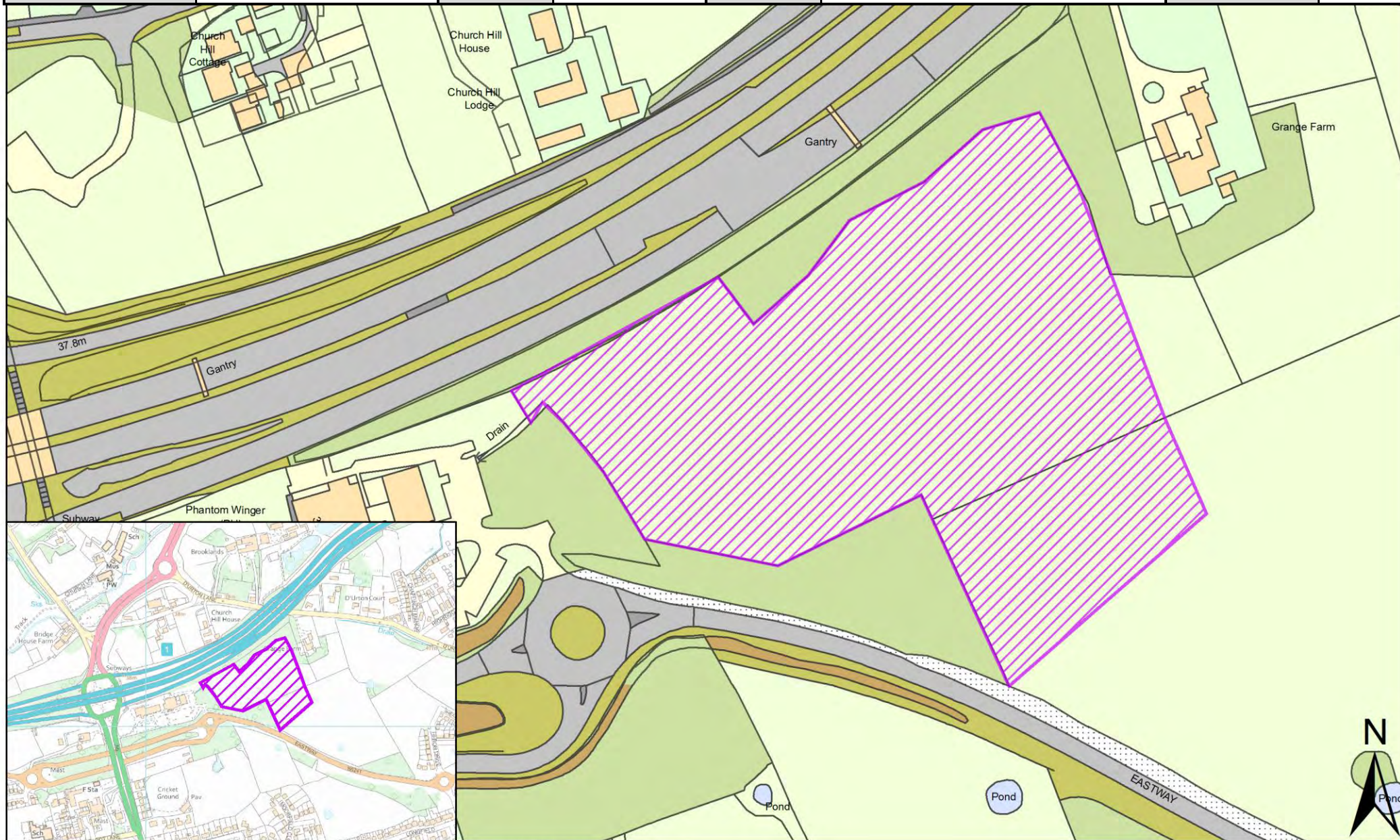
SHELAA Reference	19P030	Call for Sites Reference	CLCFS00239	DISTRICT	Preston	WARD	Preston Rural East
Address	The Old Rib, Halfpenny Lane, Longridge, Preston, PR3 2EA						
Existing Use	Agriculture	SITE AREA	3.69	PROPOSAL	Housing	PAGE NUMBER	145



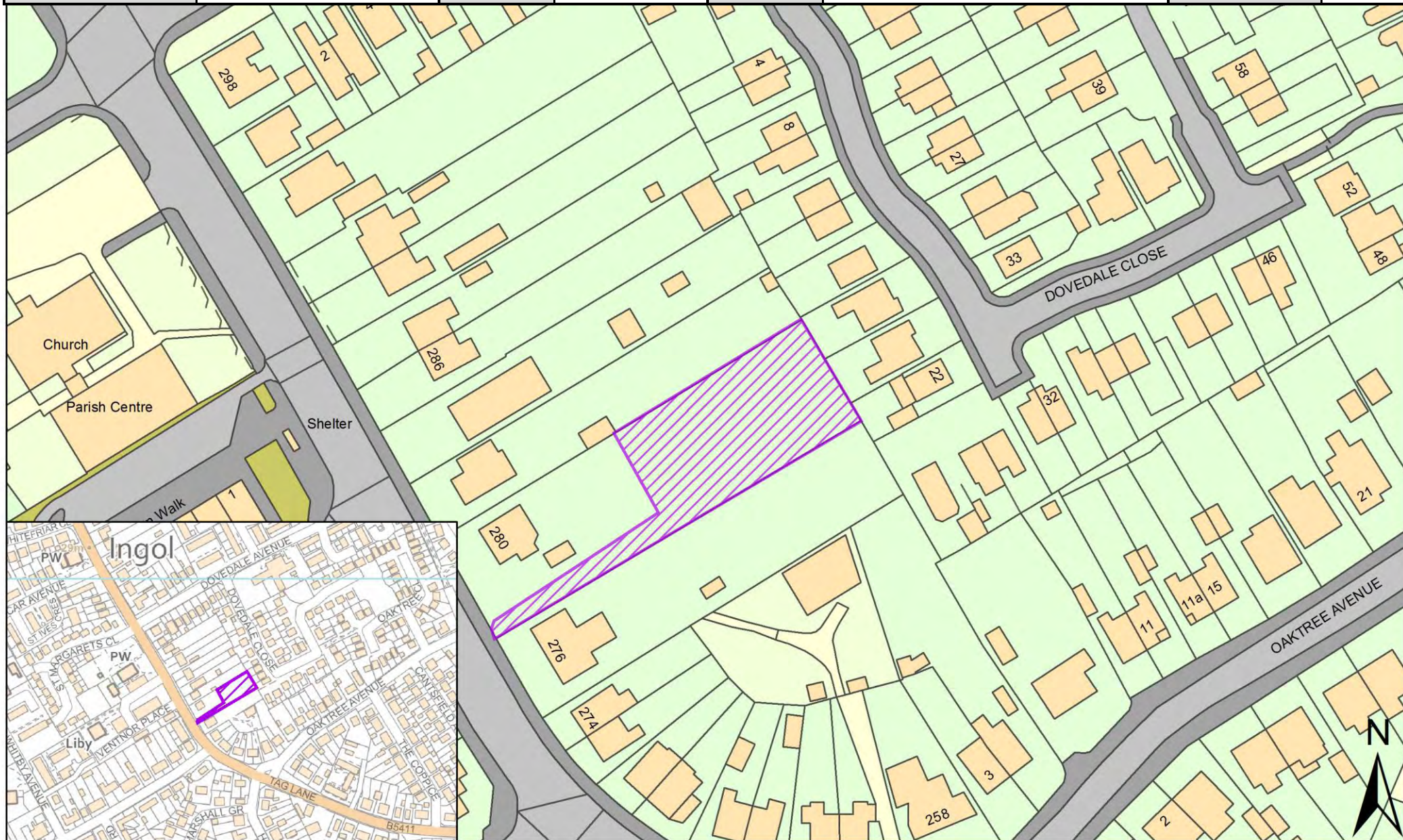
SHELAA Reference	19P033	Call for Sites Reference	CLCFS00244	DISTRICT	Preston	WARD	Preston Rural East
Address	Land off Halfpenny Lane, Longridge, Preston, PR3 2EA						
Existing Use	Agriculture	SITE AREA	1.75	PROPOSAL	Housing		PAGE NUMBER 147



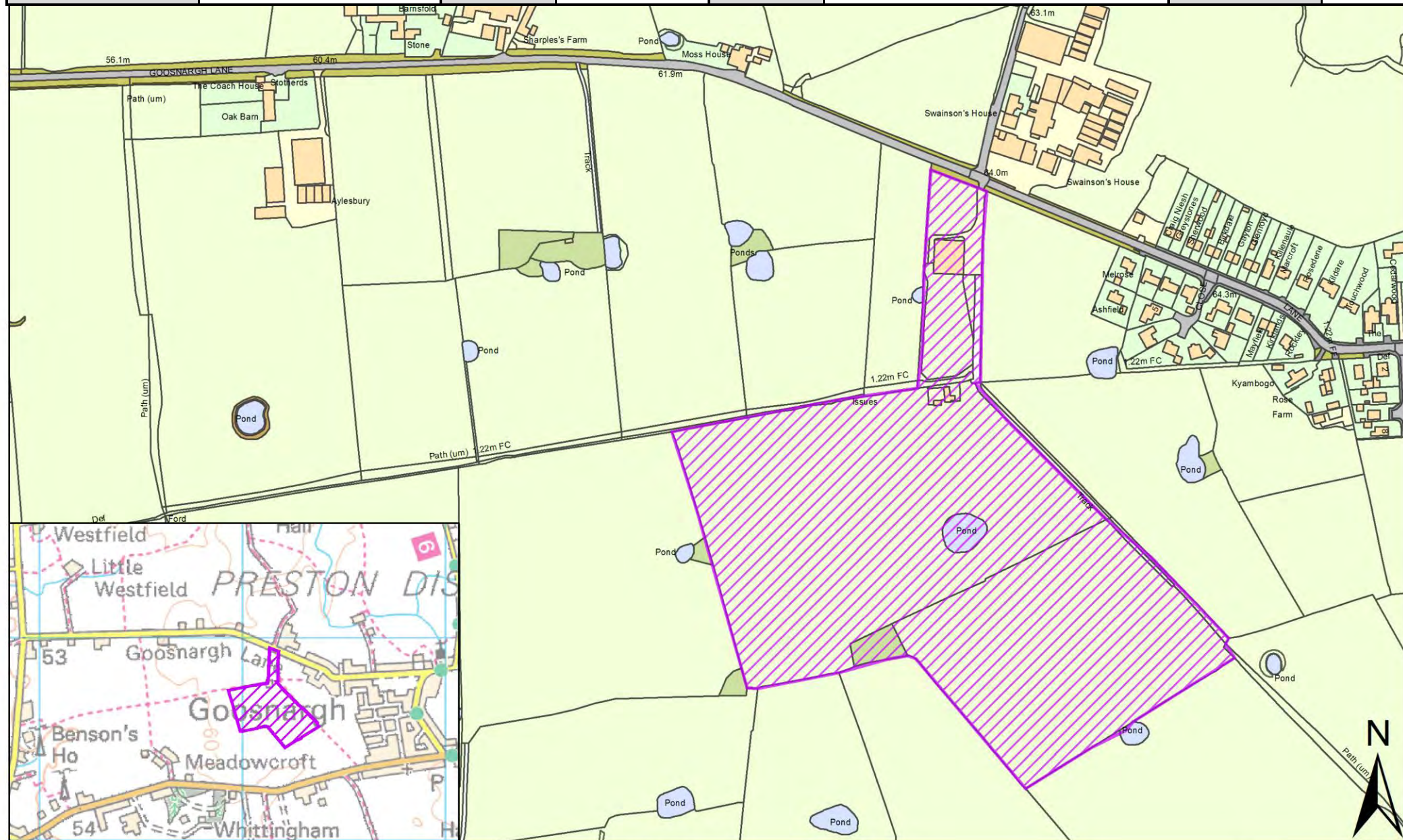
SHELAA Reference	19P035	Call for Sites Reference	CLCFS00248	DISTRICT	Preston	WARD	Preston Rural East
Address	Land at Eastway, Preston, PR3 5JE						
Existing Use	Agriculture	SITE AREA	3.01	PROPOSAL	Housing		PAGE NUMBER 148



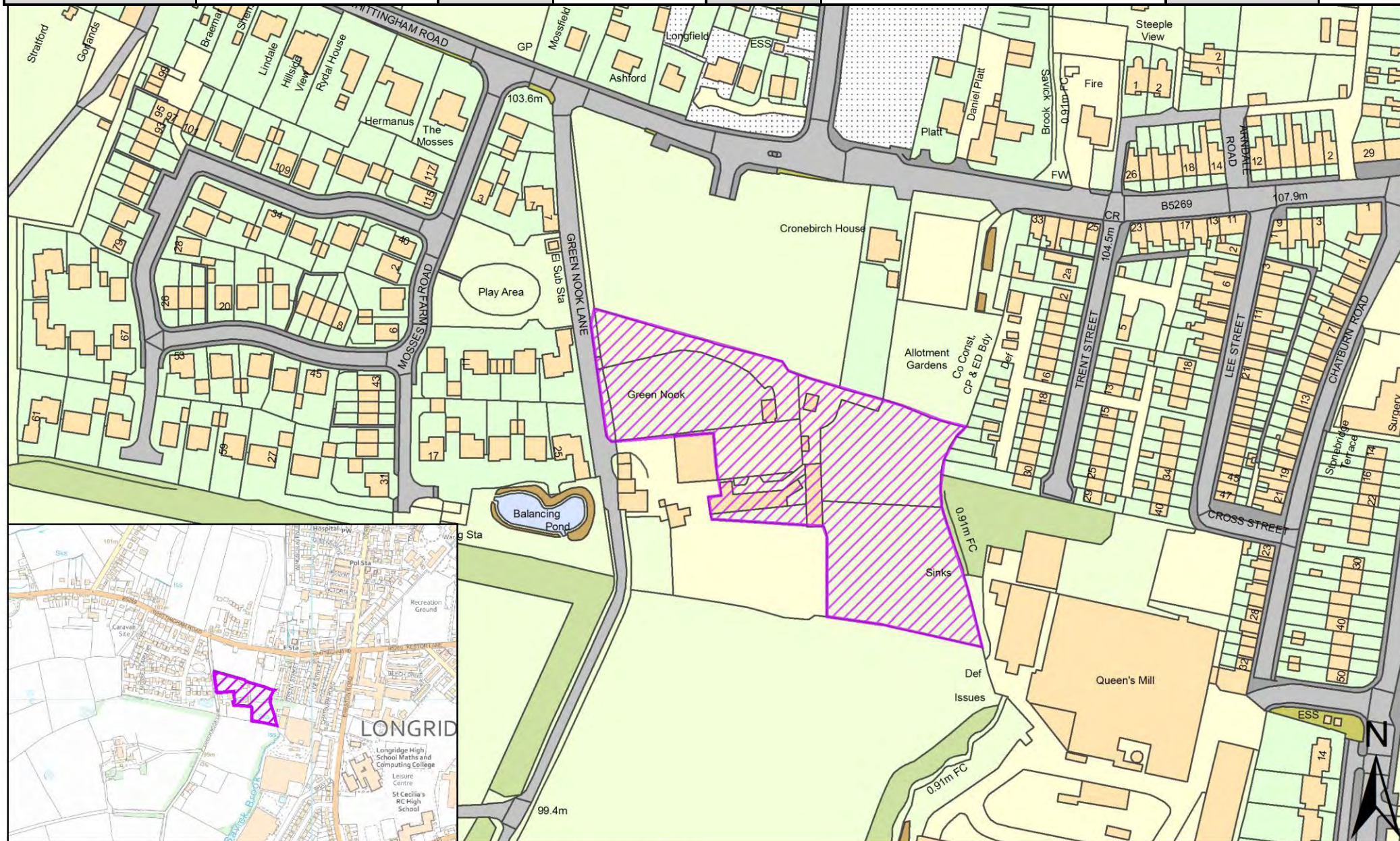
SHELAA Reference	19P037	Call for Sites Reference	CLCFS00251	DISTRICT	Preston	WARD	Preston Rural East
Address	Bleasdale Road, Preston, PR3 2AR						
Existing Use	Agriculture	SITE AREA	2.81	PROPOSAL	Housing		PAGE NUMBER 149



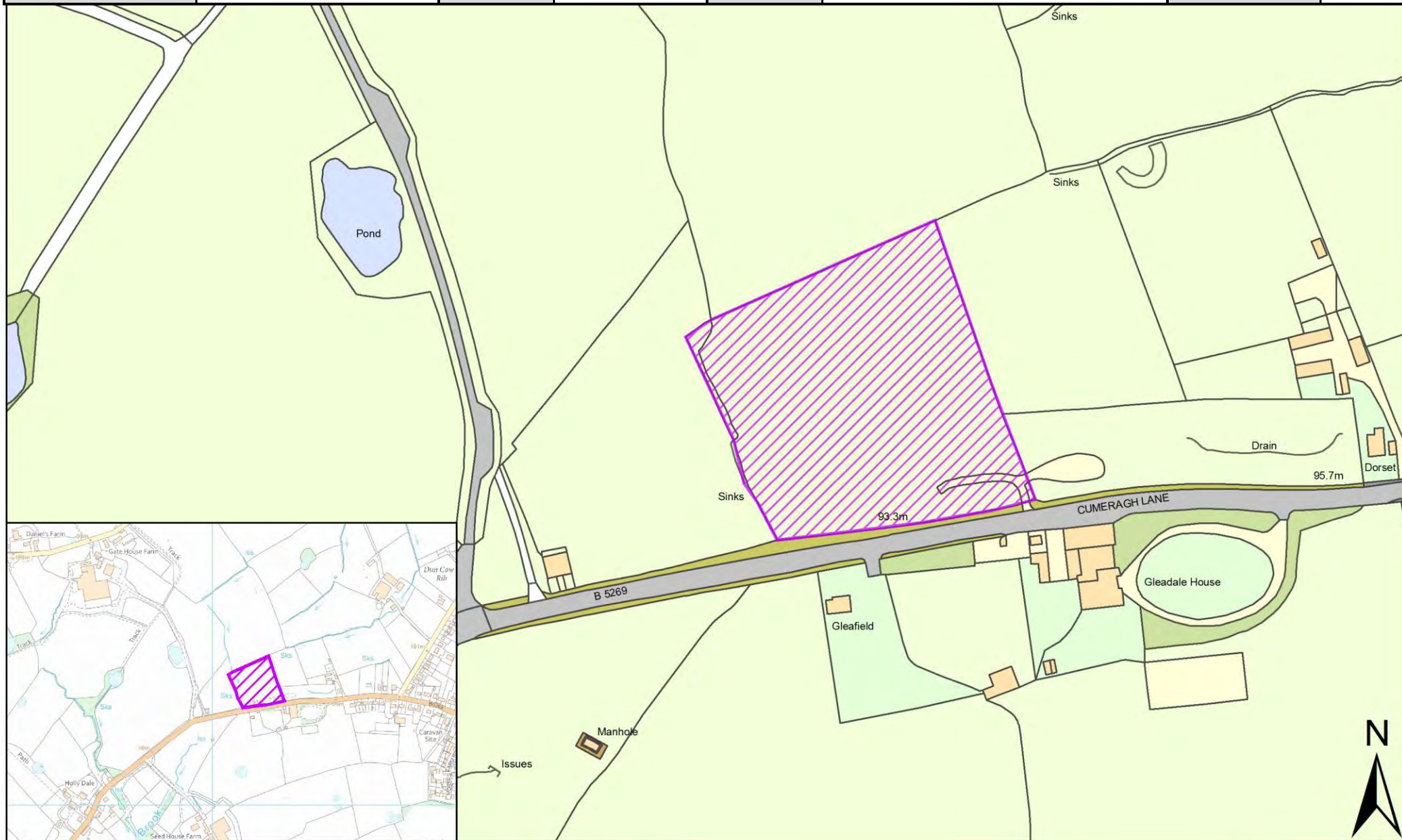
SHELAA Reference	19P038	Call for Sites Reference	CLCFS00252	DISTRICT	Preston	WARD	Preston Rural East
Address	Land South of Goosnargh Lane, Goosnargh, Preston, PR3 2JU						
Existing Use	Agriculture	SITE AREA	8.88	PROPOSAL	Housing	PAGE NUMBER	150



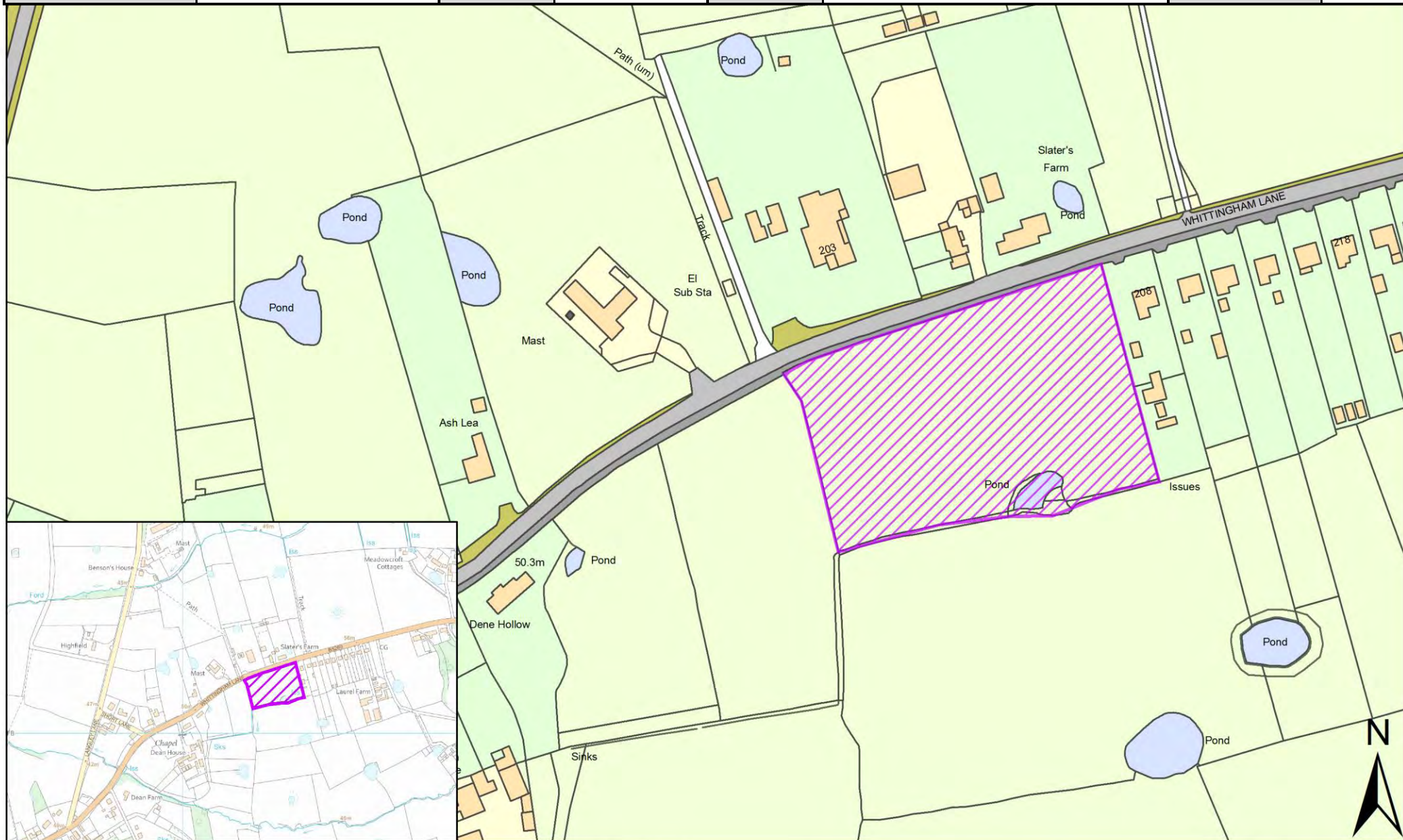
SHELAA Reference	19P039	Call for Sites Reference	CLCFS00253	DISTRICT	Preston	WARD	Preston Rural East
Address	Land off Green Nook Lane, Longridge, PR3 2JA						
Existing Use	Agriculture	SITE AREA	0.95	PROPOSAL	Housing	PAGE NUMBER	151



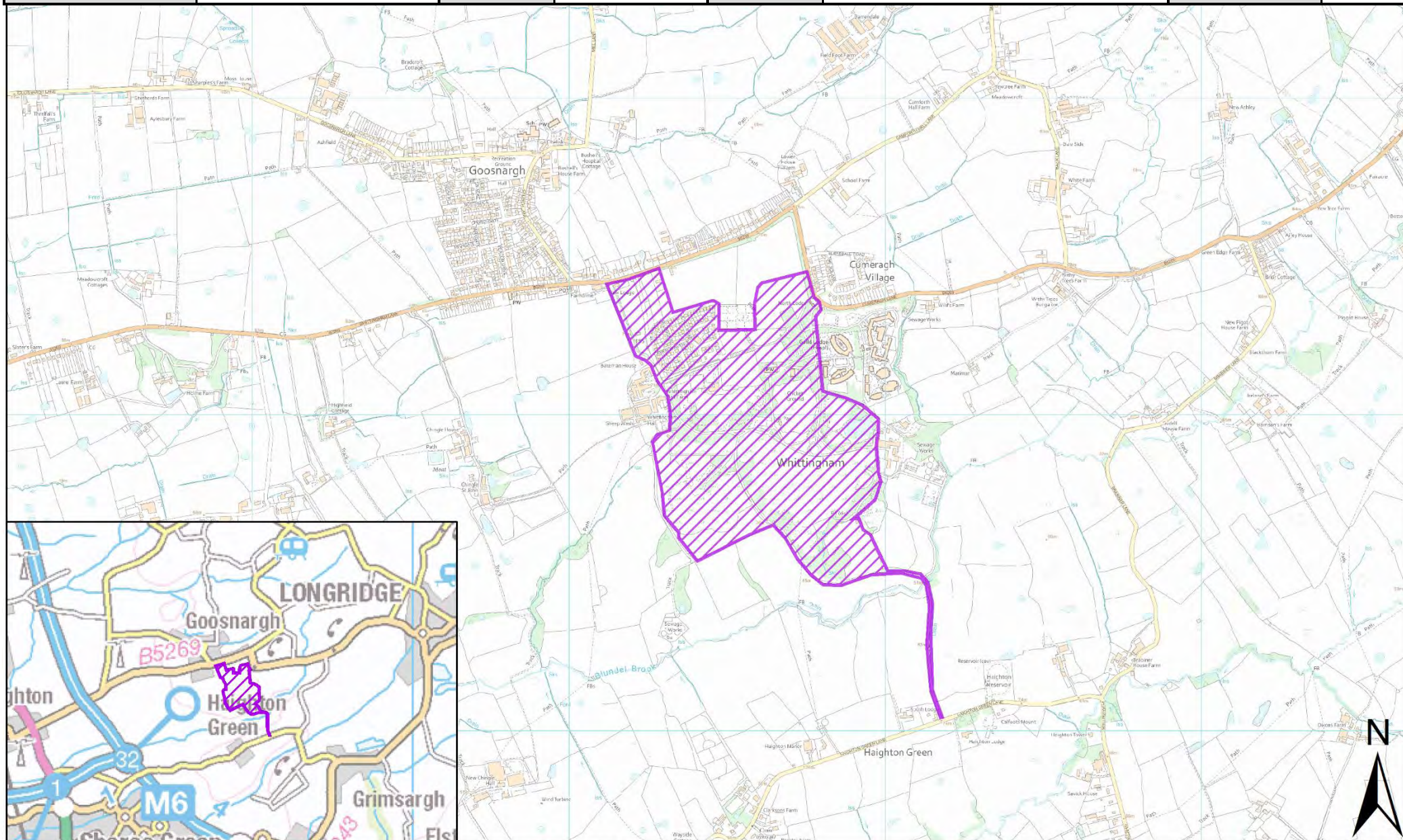
SHELAA Reference	19P041	Call for Sites Reference	CLCFS00258	DISTRICT	Preston	WARD	Preston Rural East
Address	Land off Cumeragh Lane, Longridge, Preston, PR3 2AJ						
Existing Use	Agriculture	SITE AREA	1.10	PROPOSAL	Housing		PAGE NUMBER 152



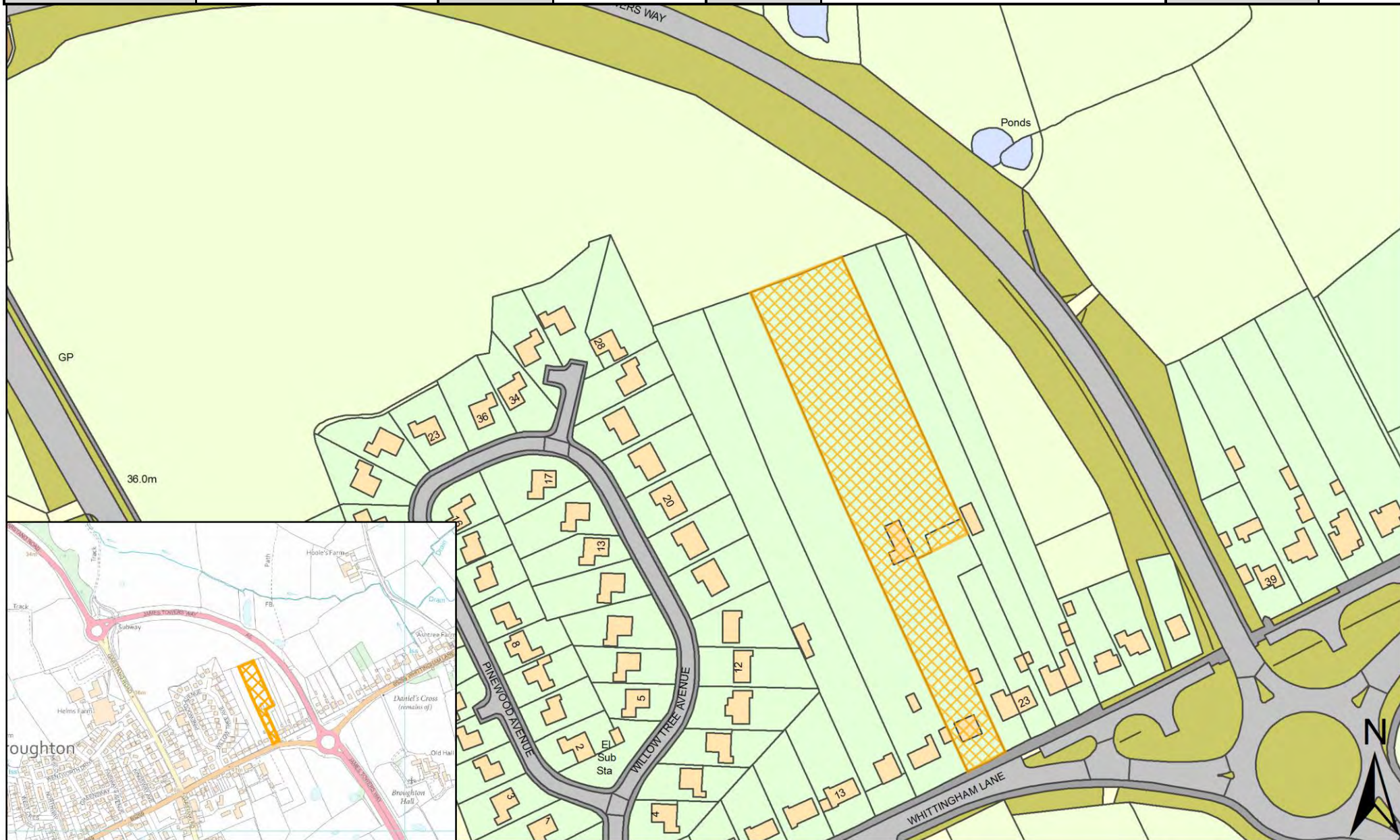
SHELAA Reference	19P043	Call for Sites Reference	CLCFS00274	DISTRICT	Preston	WARD	Preston Rural East
Address	Land Adjacent to 208 Whittingham Lane, Goosnargh, Preston, PR3 2JJ						
Existing Use	Agriculture	SITE AREA	1.08	PROPOSAL	Housing	PAGE NUMBER	153



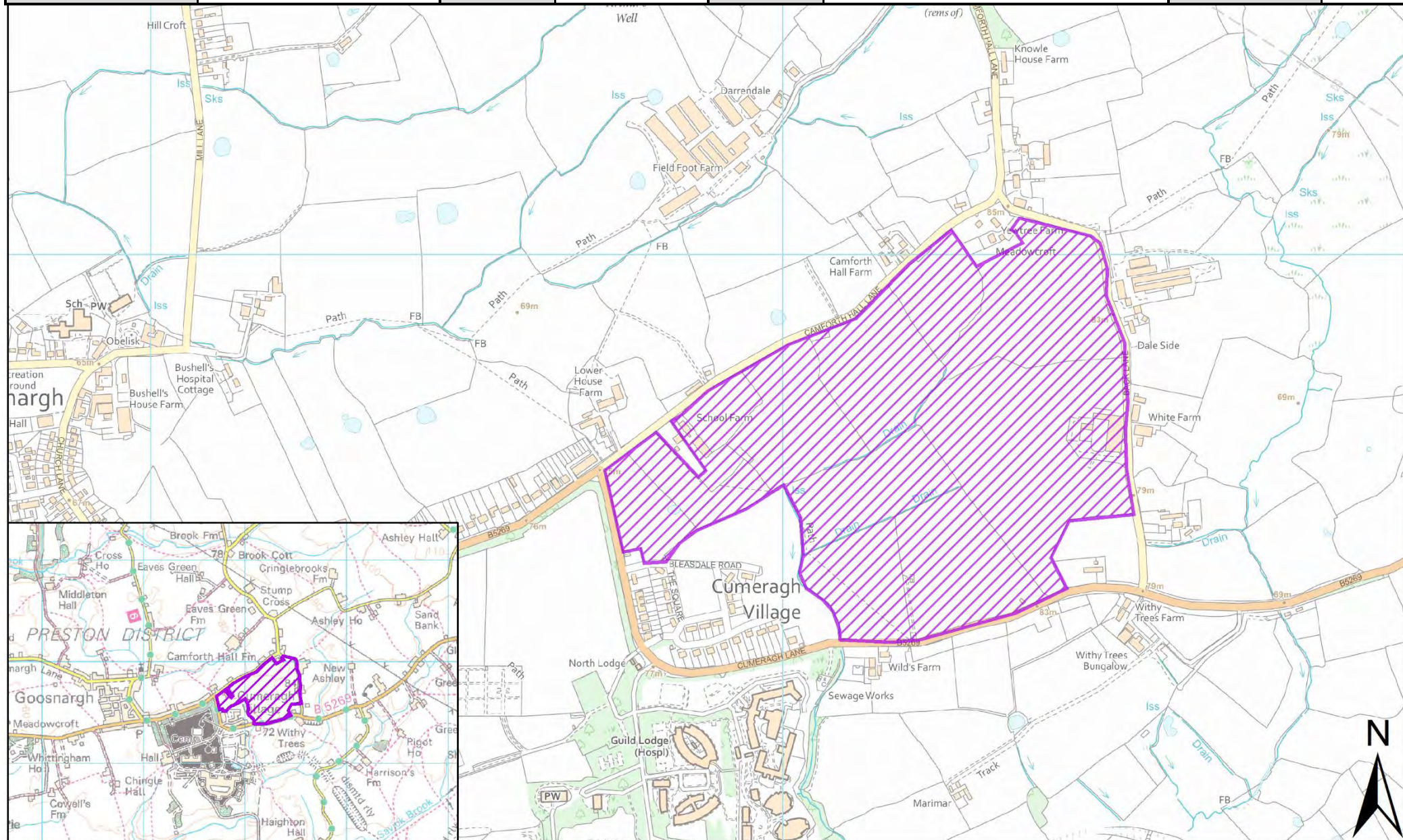
SHELAA Reference	19P048	Call for Sites Reference	CLCFS00303	DISTRICT	Preston	WARD	Preston Rural East
Address	Whittingham Hospital, Land at Whittingham, Preston, PR3 2JE						
Existing Use	Vacant	SITE AREA	52.77	PROPOSAL	Housing		PAGE NUMBER 154



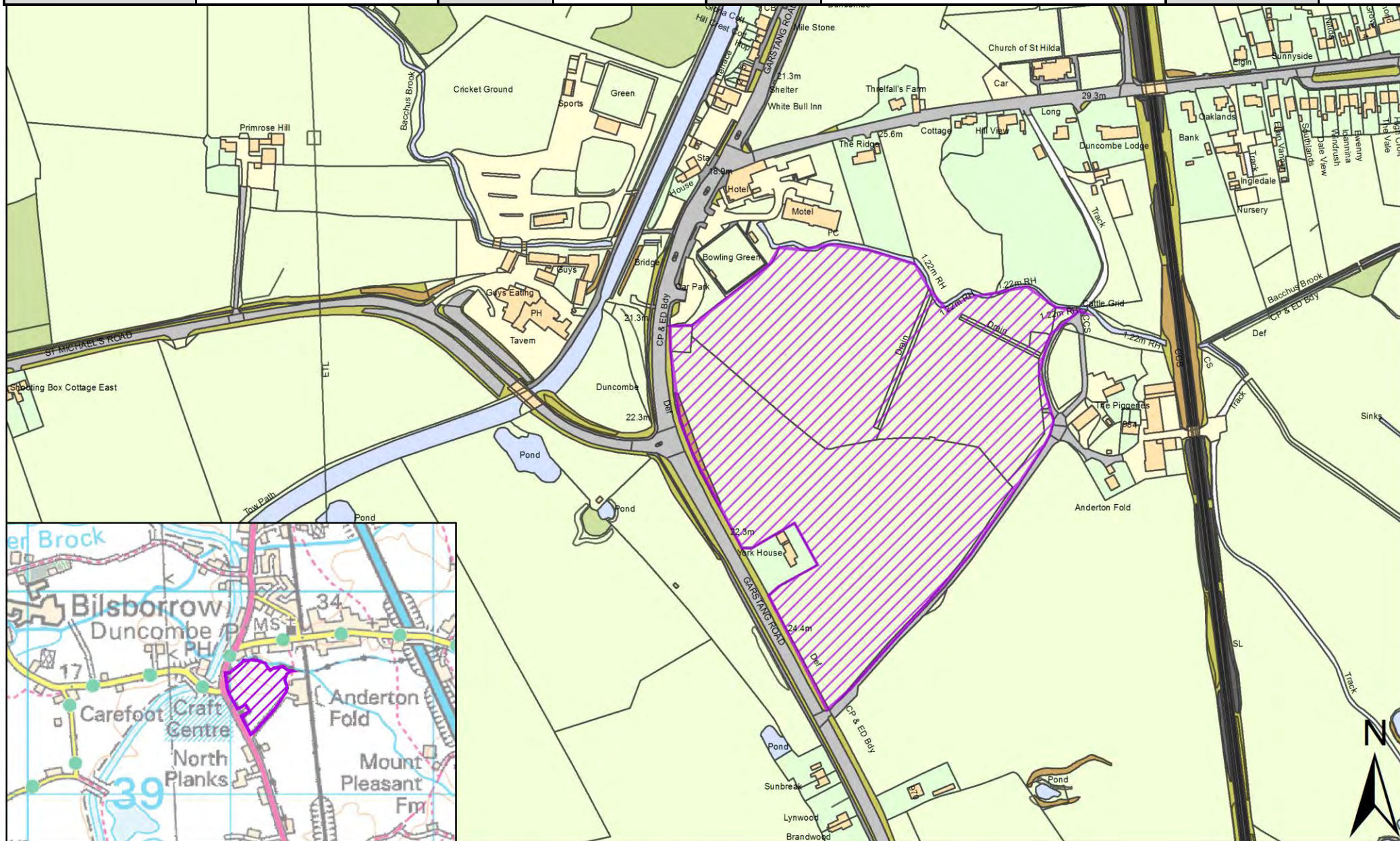
SHELAA Reference	19P050	Call for Sites Reference	CLCFS00306	DISTRICT	Preston	WARD	Preston Rural East
Address	19 Whittingham Lane, Broughton, PR3 5DA						
Existing Use	Vacant	SITE AREA	0.63	PROPOSAL	Mixed Use: Housing and Employment	PAGE NUMBER	155



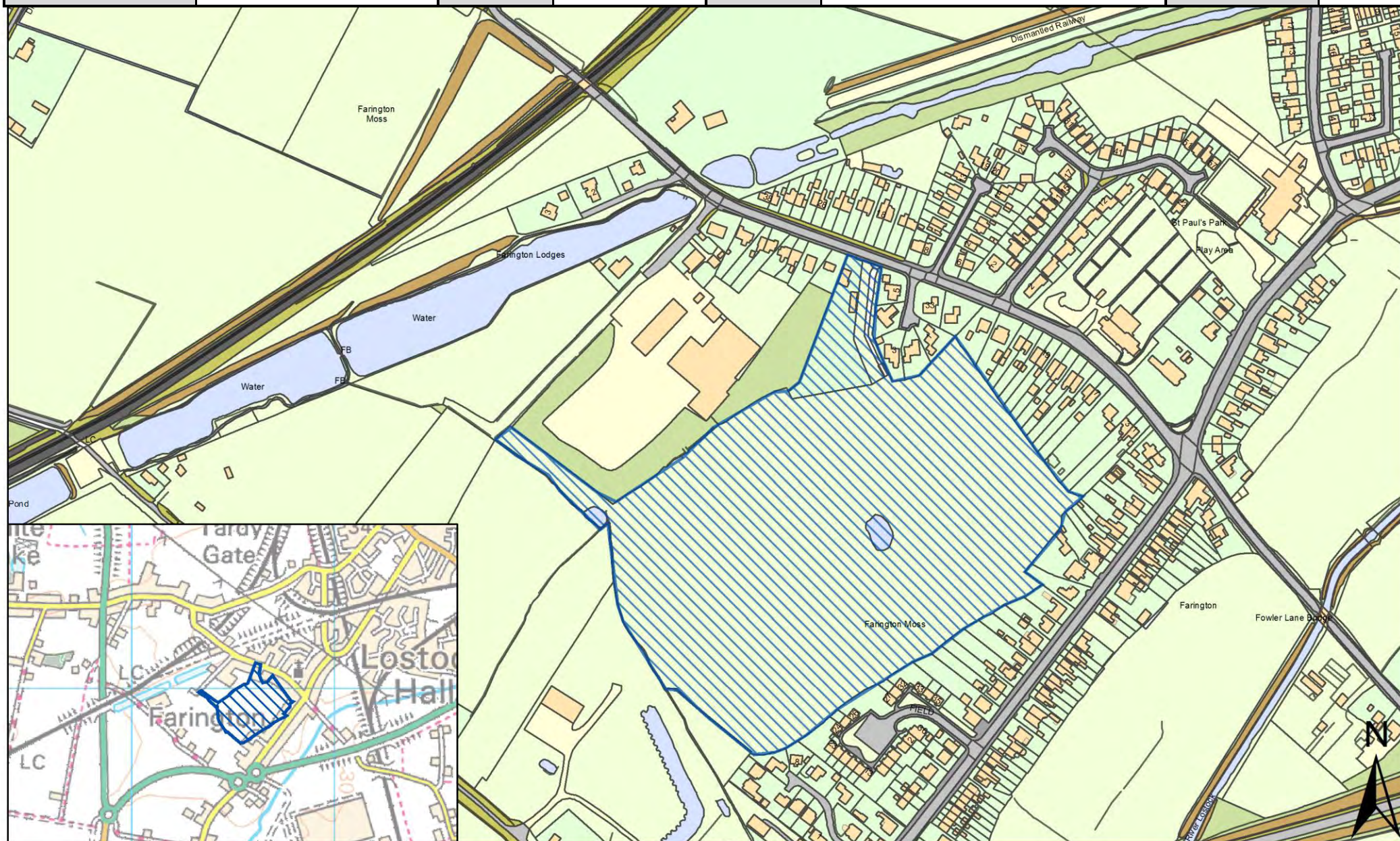
SHELAA Reference	19P052	Call for Sites Reference	CLCFS00308	DISTRICT	Preston	WARD	Preston Rural East
Address	Cumeragh Lane, Whittingham, PR3 2AN						
Existing Use	Agriculture	SITE AREA	33.17	PROPOSAL	Housing		PAGE NUMBER 156



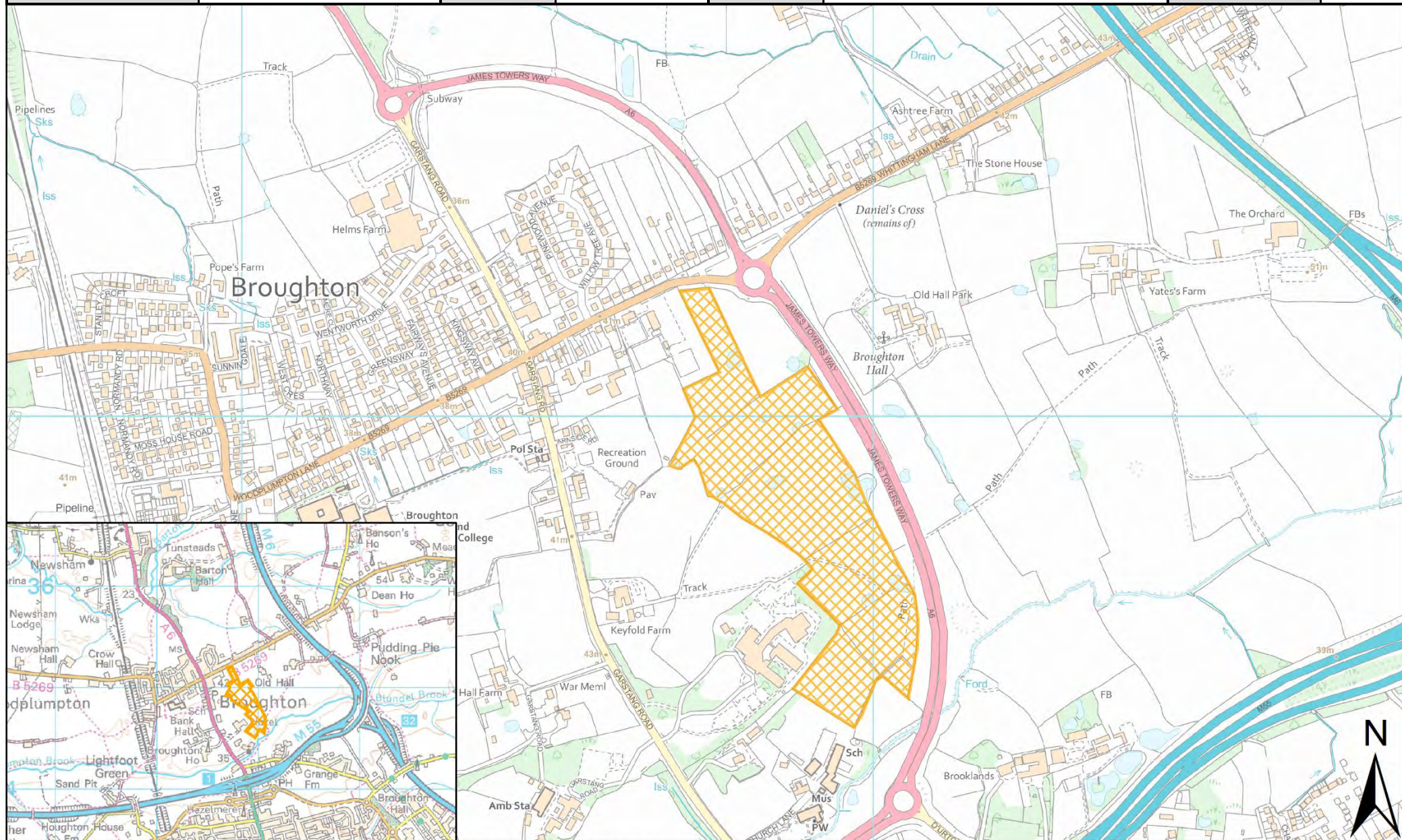
SHELAA Reference	19P053	Call for Sites Reference	CLCFS00314	DISTRICT	Preston	WARD	Preston Rural East
Address	Land at Anderton Fold Farm, Bilborrow, Preston, PR3 5AD						
Existing Use	Agriculture	SITE AREA	6.91	PROPOSAL	Housing		PAGE NUMBER 157



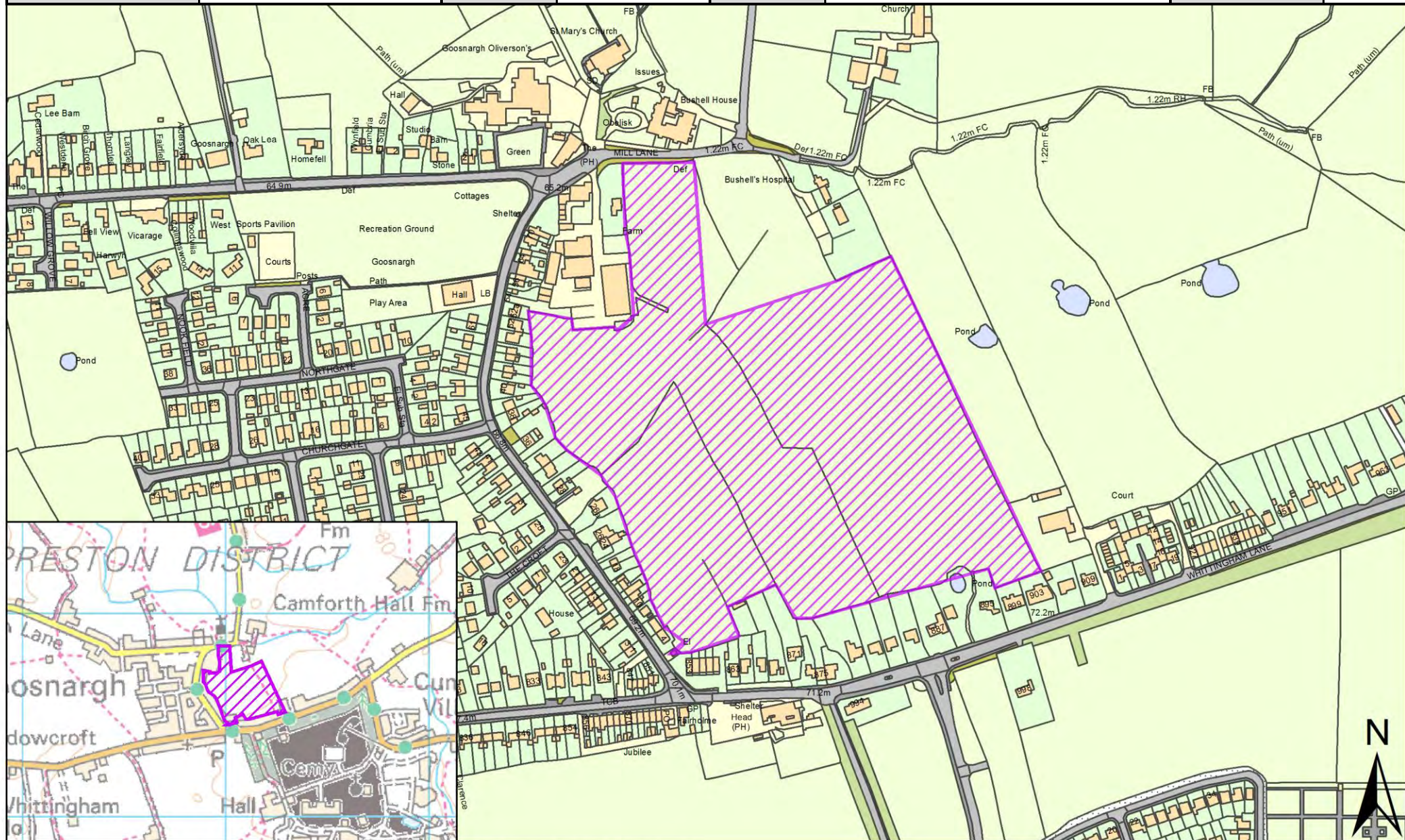
SHELAA Reference	19P054	Call for Sites Reference	CLCFS00318	DISTRICT	Preston	WARD	Preston Rural East
Address	Preston East, Preston, PR2 5PZ						
Existing Use	Agriculture	SITE AREA	8.01	PROPOSAL	Employment		PAGE NUMBER 158



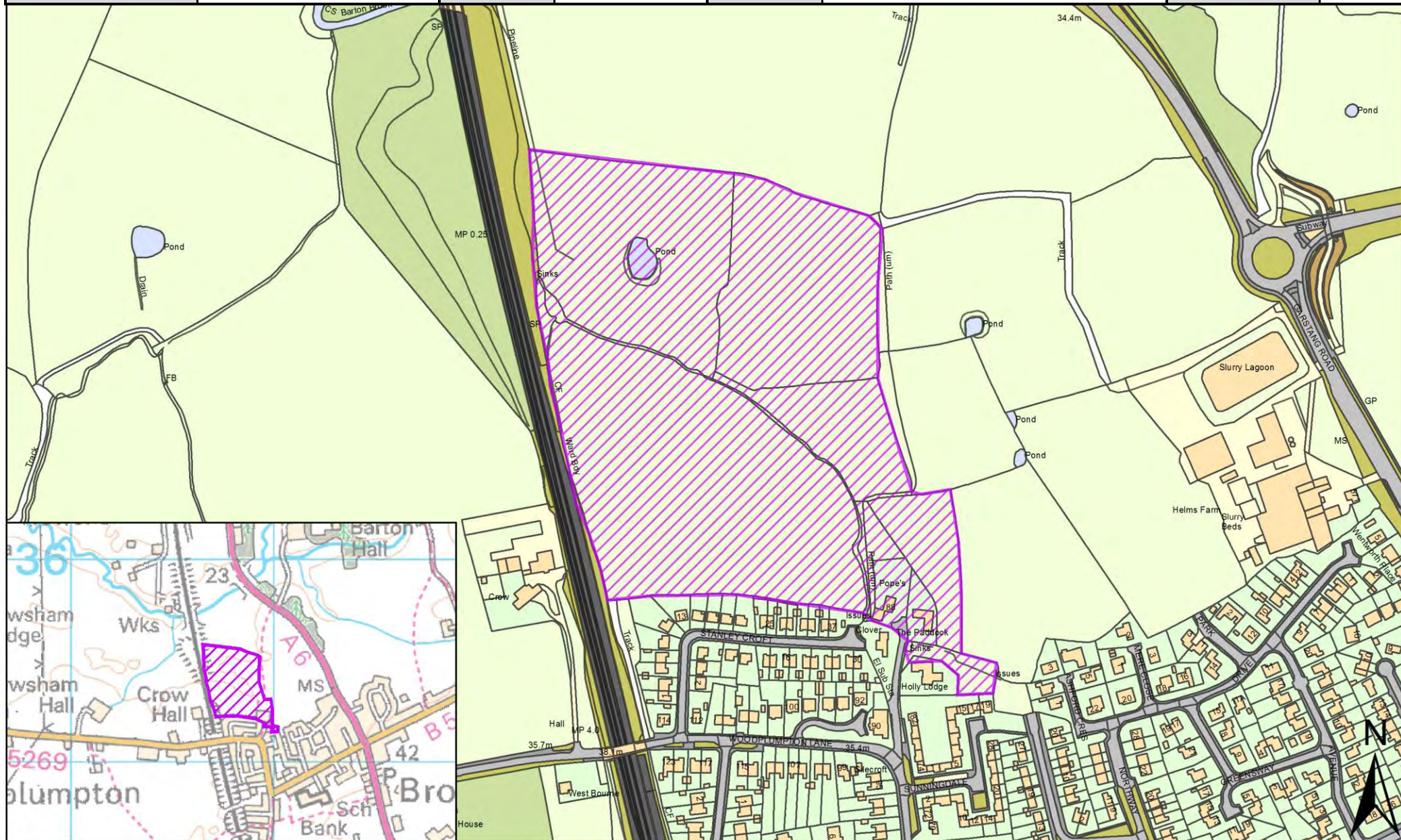
SHELAA Reference	19P056	Call for Sites Reference	CLCFS00350	DISTRICT	Preston	WARD	Preston Rural East
Address	Land at Keyfold Farm, Bound by James Towers Way to East, Whittingham Lane to the North and Garstang Road to the West, PR3 5DA						
Existing Use	Agriculture	SITE AREA	10.38	PROPOSAL	Mixed Use: Housing and Employment	PAGE NUMBER	159



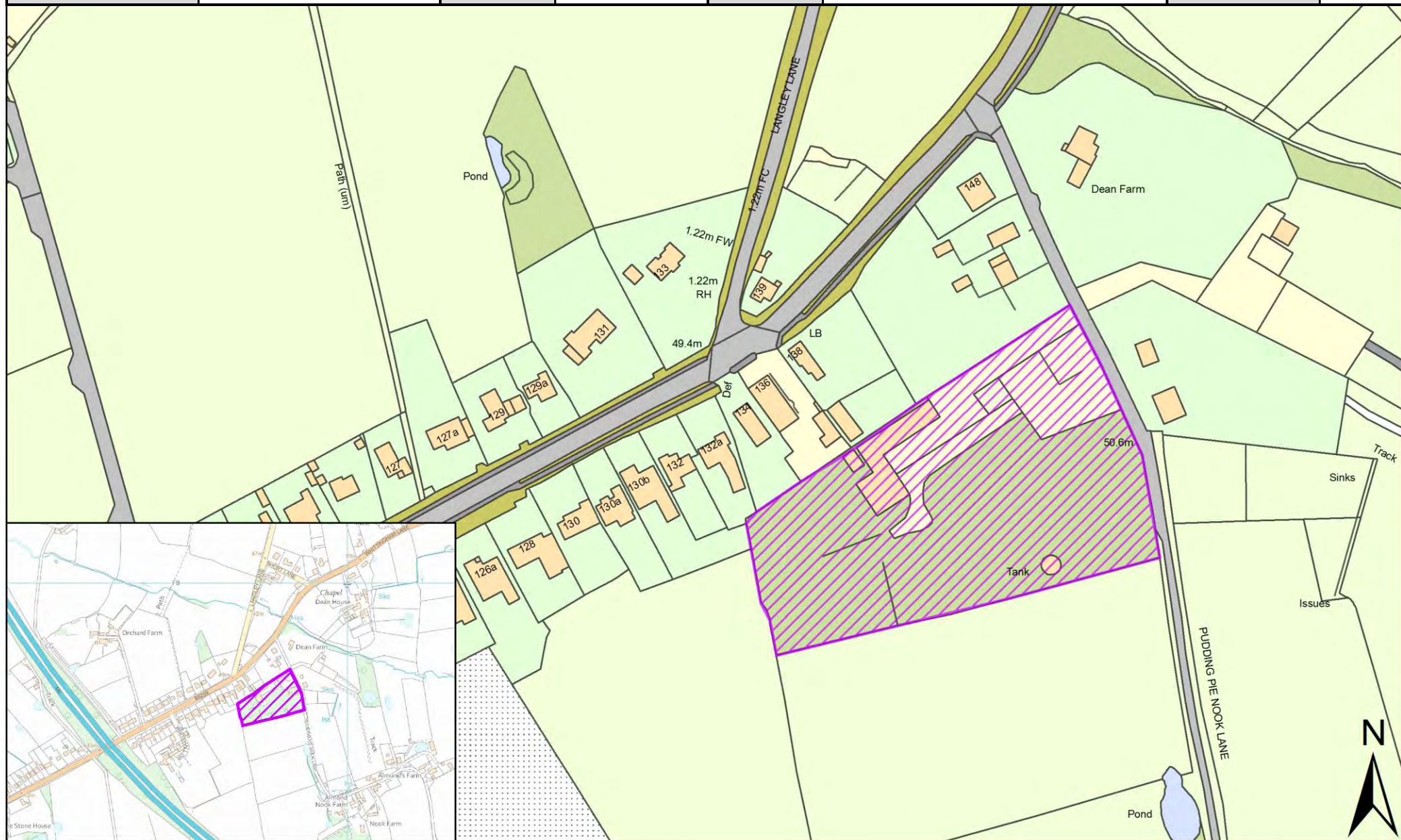
SHELAA Reference	19P060	Call for Sites Reference	CLCFS00360	DISTRICT	Preston	WARD	Preston Rural East
Address	Bushells Farm, Mill Lane, Goosnargh, Preston, PR3 2BJ						
Existing Use	Agriculture	SITE AREA	8.18	PROPOSAL	Housing		PAGE NUMBER 160



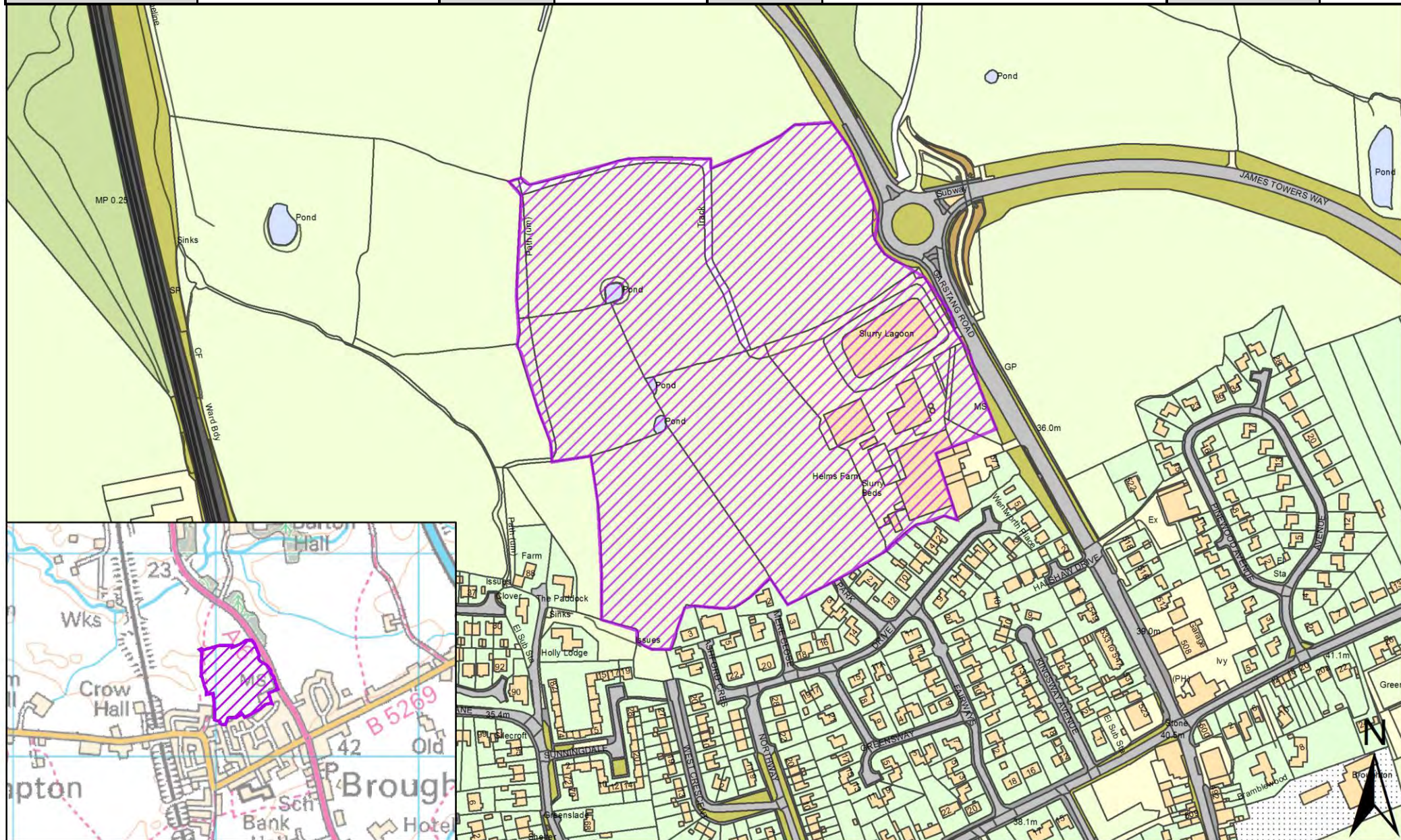
SHELAA Reference	19P065	Call for Sites Reference	CLCFS00376	DISTRICT	Preston	WARD	Preston Rural East
Address	Land North Of Pope's Farm, Woodplumpton Lane, Broughton, PR3 5JZ						
Existing Use	Agriculture	SITE AREA	9.56	PROPOSAL	Housing	PAGE NUMBER	161



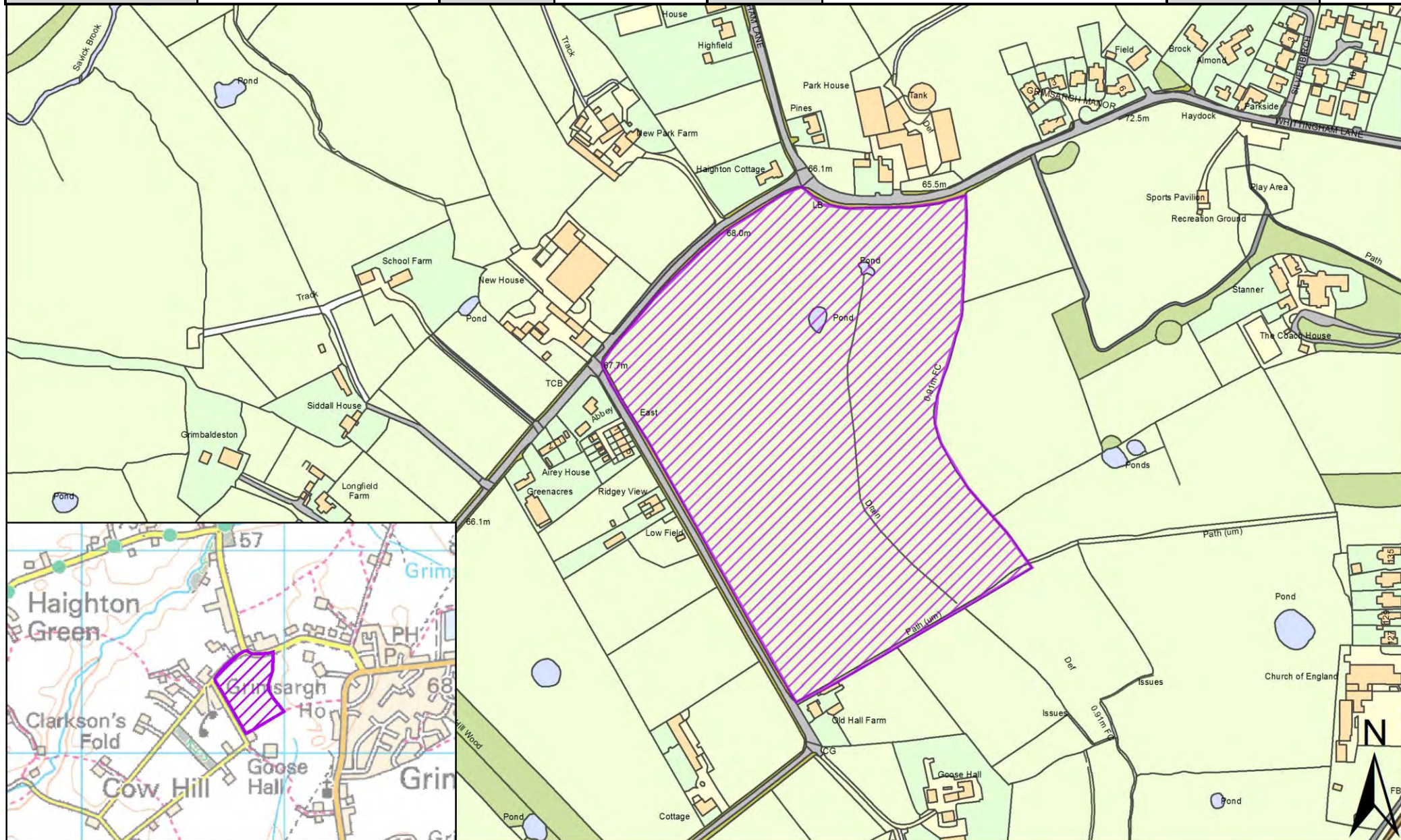
SHELAA Reference	19P068	Call for Sites Reference	CLCFS00394	DISTRICT	Preston	WARD	Preston Rural East
Address	Land at Pudding Pie Nook Lane, Broughton, Preston, PR3 2JL						
Existing Use	Vacant	SITE AREA	1.29	PROPOSAL	Housing		PAGE NUMBER 162



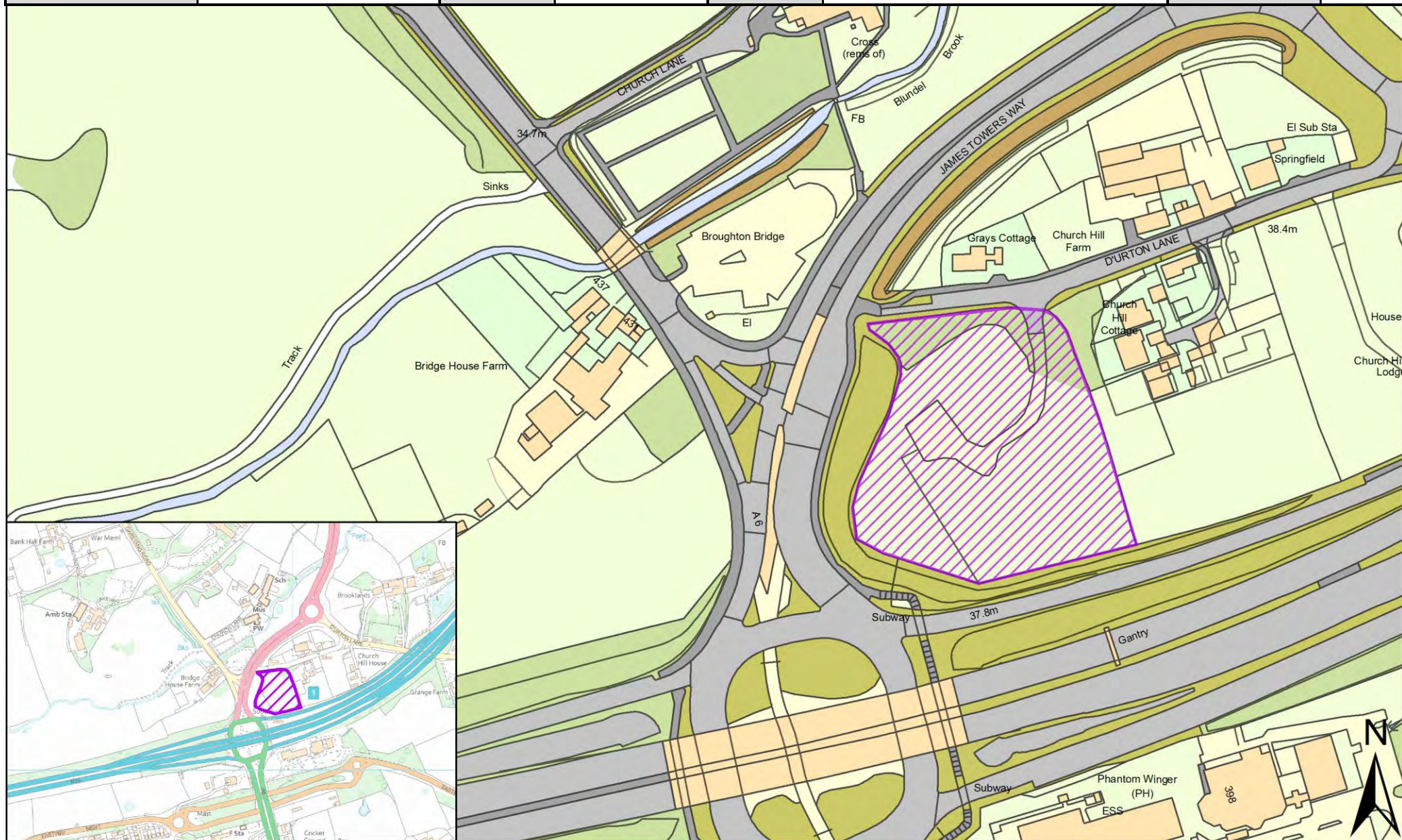
SHELAA Reference	19P071	Call for Sites Reference	CLCFS00407	DISTRICT	Preston	WARD	Preston Rural East
Address	Land at Helms Farm, Broughton, Preston, PR3 5DL						
Existing Use	Agriculture	SITE AREA	10.40	PROPOSAL	Housing	PAGE NUMBER	164



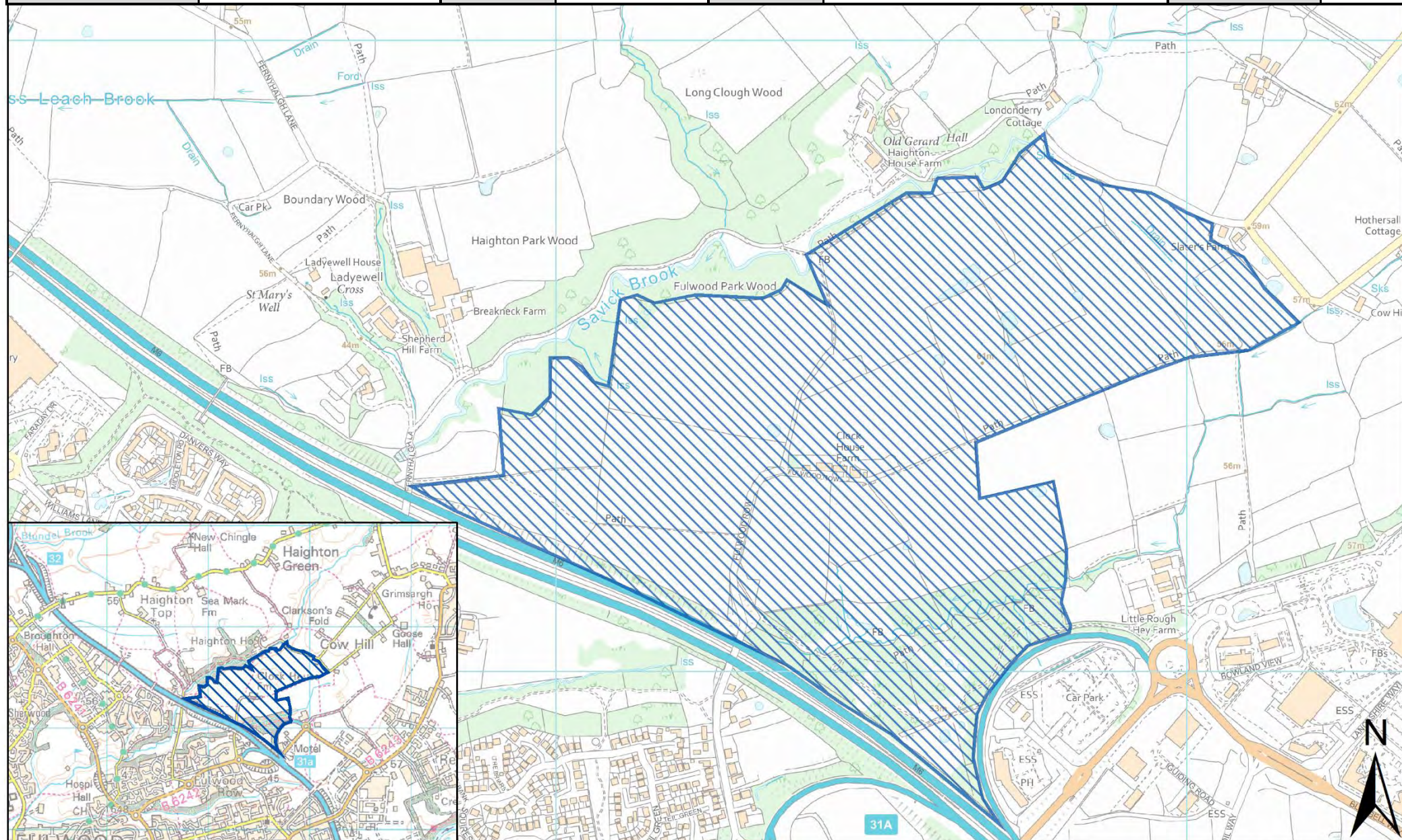
SHELAA Reference	19P072	Call for Sites Reference	CLCFS00410	DISTRICT	Preston	WARD	Preston Rural East
Address	Land South of Whittingham Lane, Grimsargh, PR2 5SL						
Existing Use	Agriculture	SITE AREA	8.20	PROPOSAL	Housing		PAGE NUMBER 165



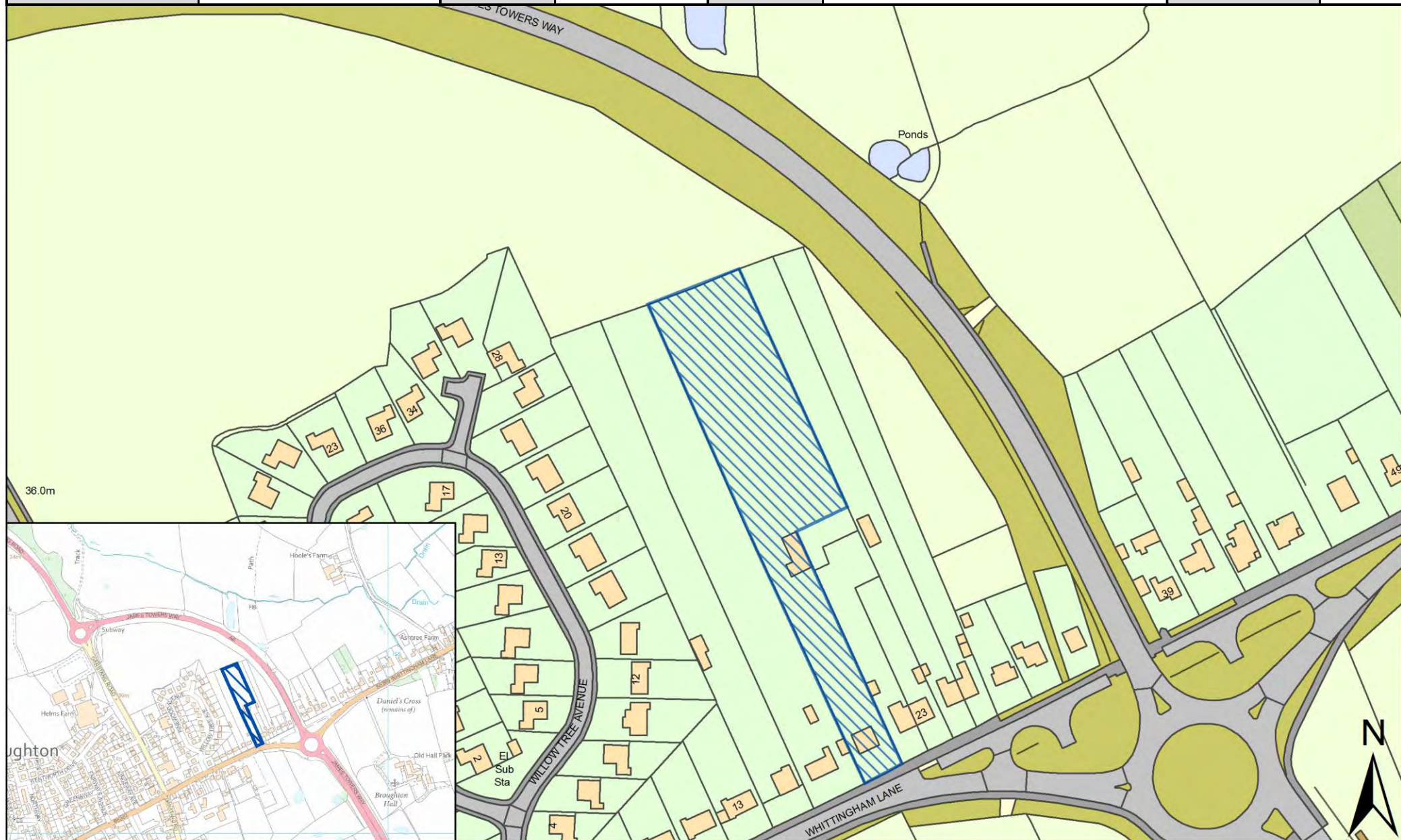
SHELAA Reference	19P074	Call for Sites Reference	CLCFS00417	DISTRICT	Preston	WARD	Preston Rural East
Address	Former 'Bonabri', D'Urton Lane, Broughton, PR3 5LD						
Existing Use	Vacant	SITE AREA	0.90	PROPOSAL	Housing		PAGE NUMBER 166



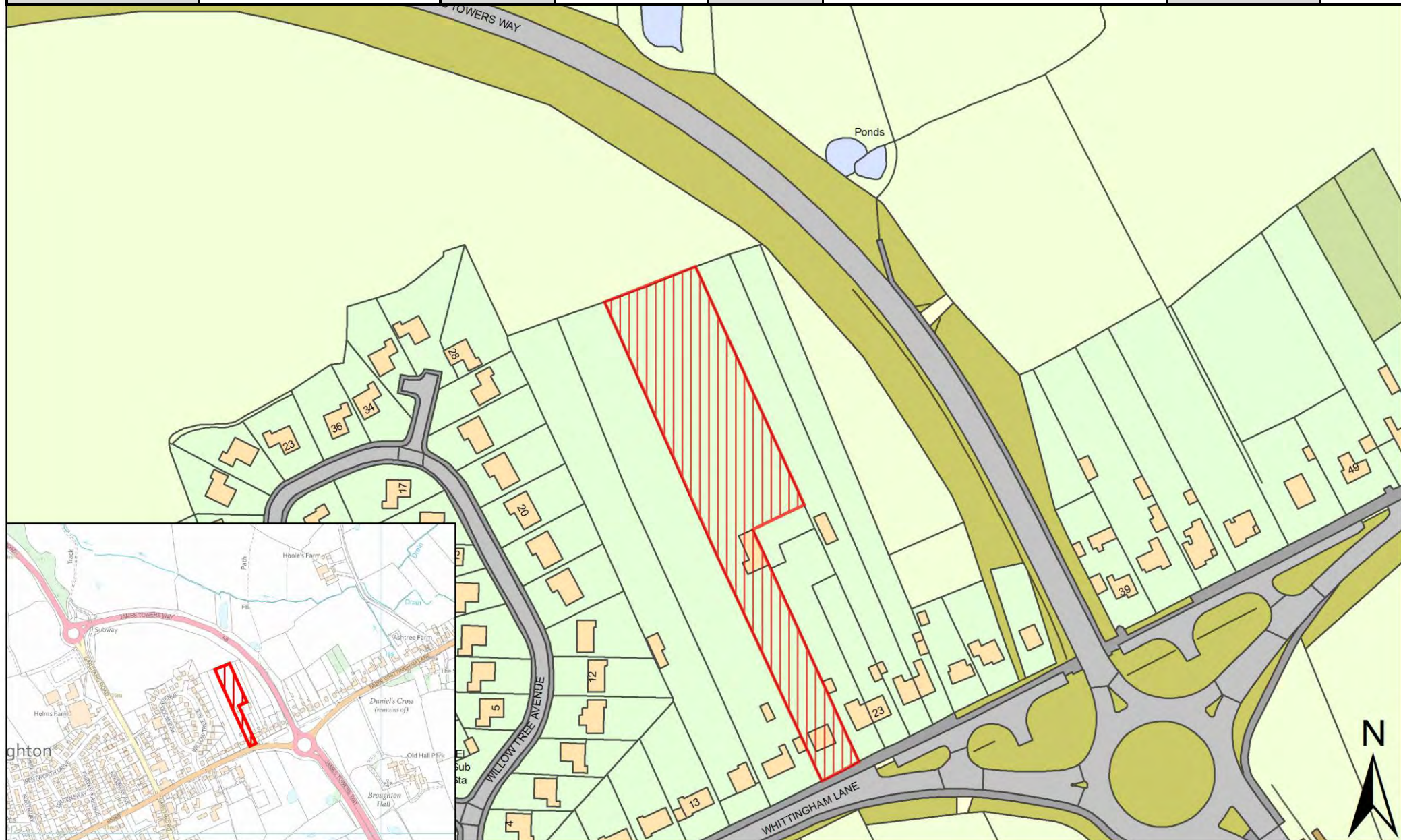
SHELAA Reference	19P082	Call for Sites Reference	CLCFS00428	DISTRICT	Preston	WARD	Preston Rural East
Address	Land at Preston East, PR2 5SH						
Existing Use	Agriculture	SITE AREA	61.85	PROPOSAL	Employment		PAGE NUMBER 167



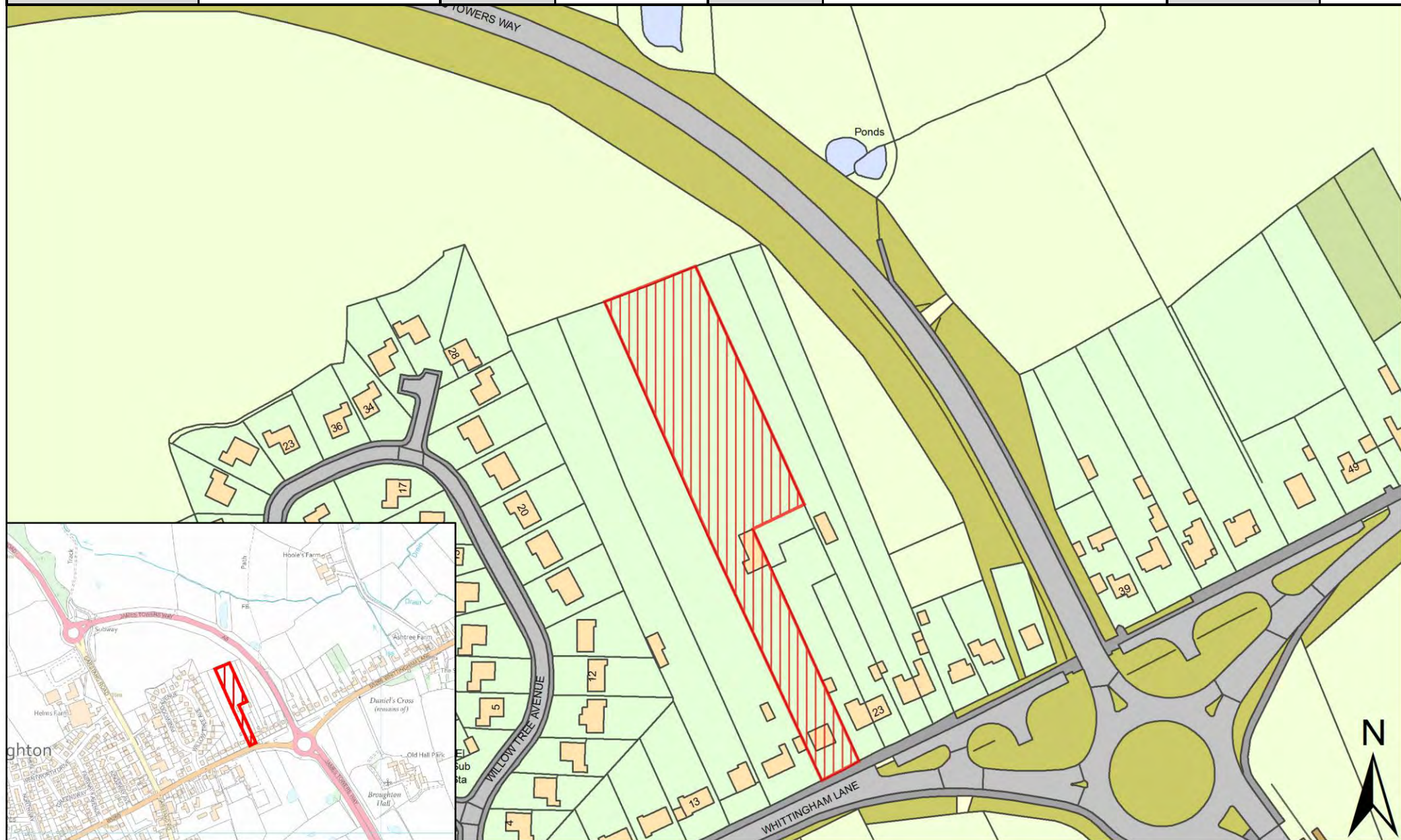
SHELAA Reference	19P088	Call for Sites Reference	CLCFS00495b	DISTRICT	Preston	WARD	Preston Rural East
Address	Land at 19 Whittingham Lane, Broughton, Preston, PR3 5DA						
Existing Use	Agriculture	SITE AREA	0.59	PROPOSAL	Employment	PAGE NUMBER	168



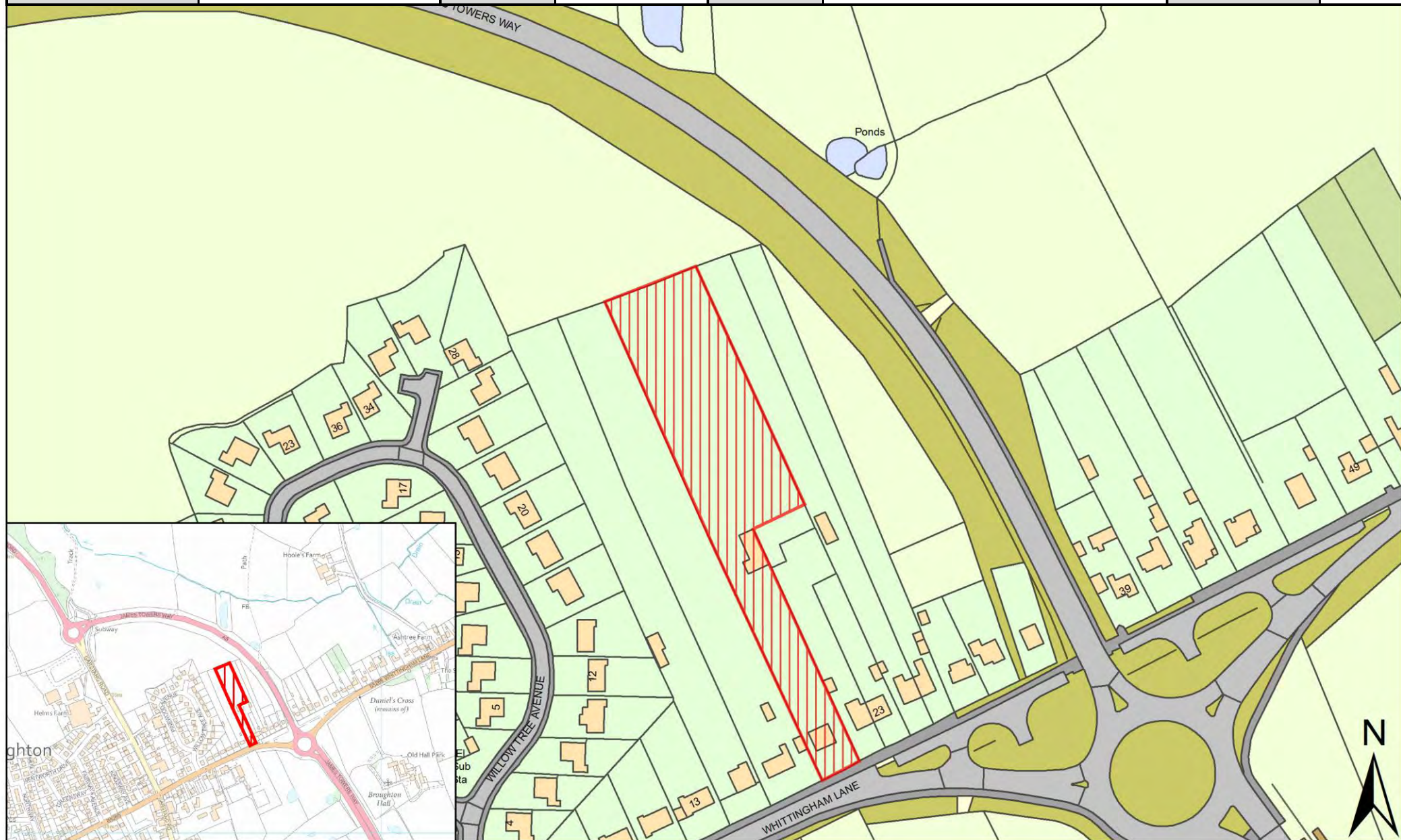
SHELAA Reference	19P090	Call for Sites Reference	CLCFS00497b	DISTRICT	Preston	WARD	Preston Rural East
Address	19 Whittingham Lane, Broughton, PR3 5DA						
Existing Use	Agriculture	SITE AREA	0.59	PROPOSAL	Other		PAGE NUMBER 169



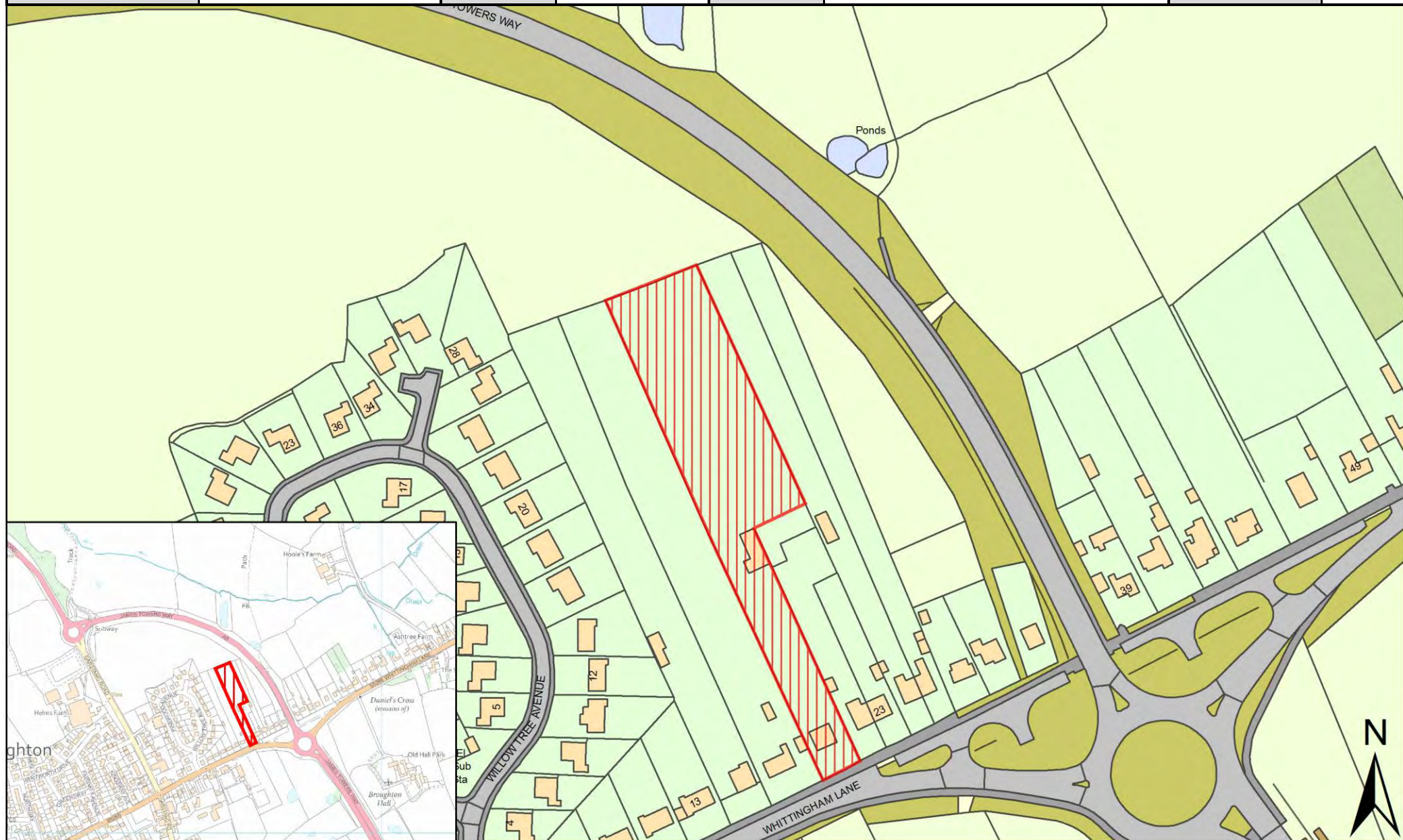
SHELAA Reference	19P091	Call for Sites Reference	CLCFS00498b	DISTRICT	Preston	WARD	Preston Rural East
Address	Land at 19 Whittingham Lane, Broughton, Preston, PR3 5DA						
Existing Use	Agriculture	SITE AREA	0.59	PROPOSAL	Other		PAGE NUMBER 170



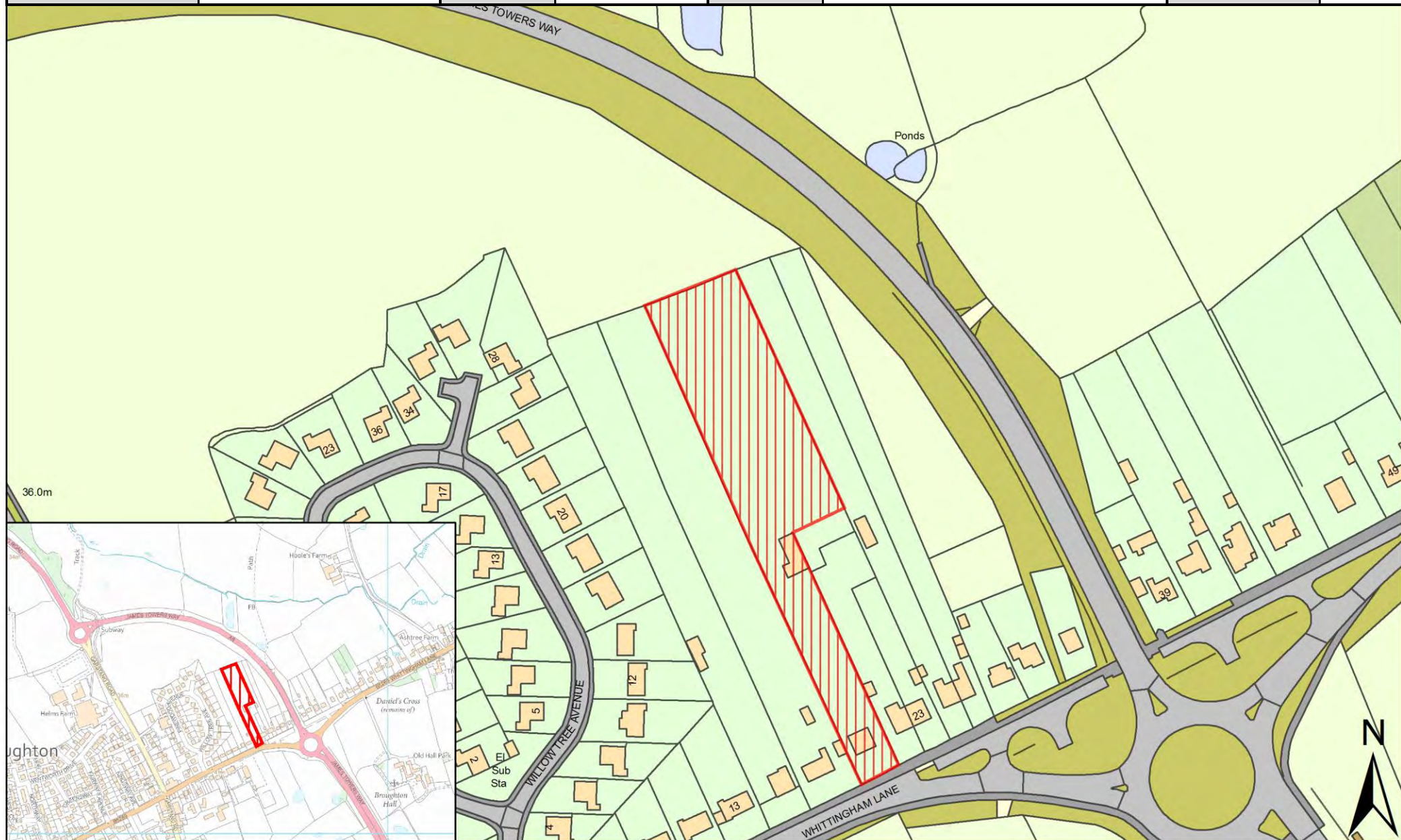
SHELAA Reference	19P092	Call for Sites Reference	CLCFS00499b	DISTRICT	Preston	WARD	Preston Rural East
Address	Land at 19 Whittingham Lane, Broughton, Preston, PR3 5DA						
Existing Use	Agriculture	SITE AREA	0.59	PROPOSAL	Other		PAGE NUMBER 171



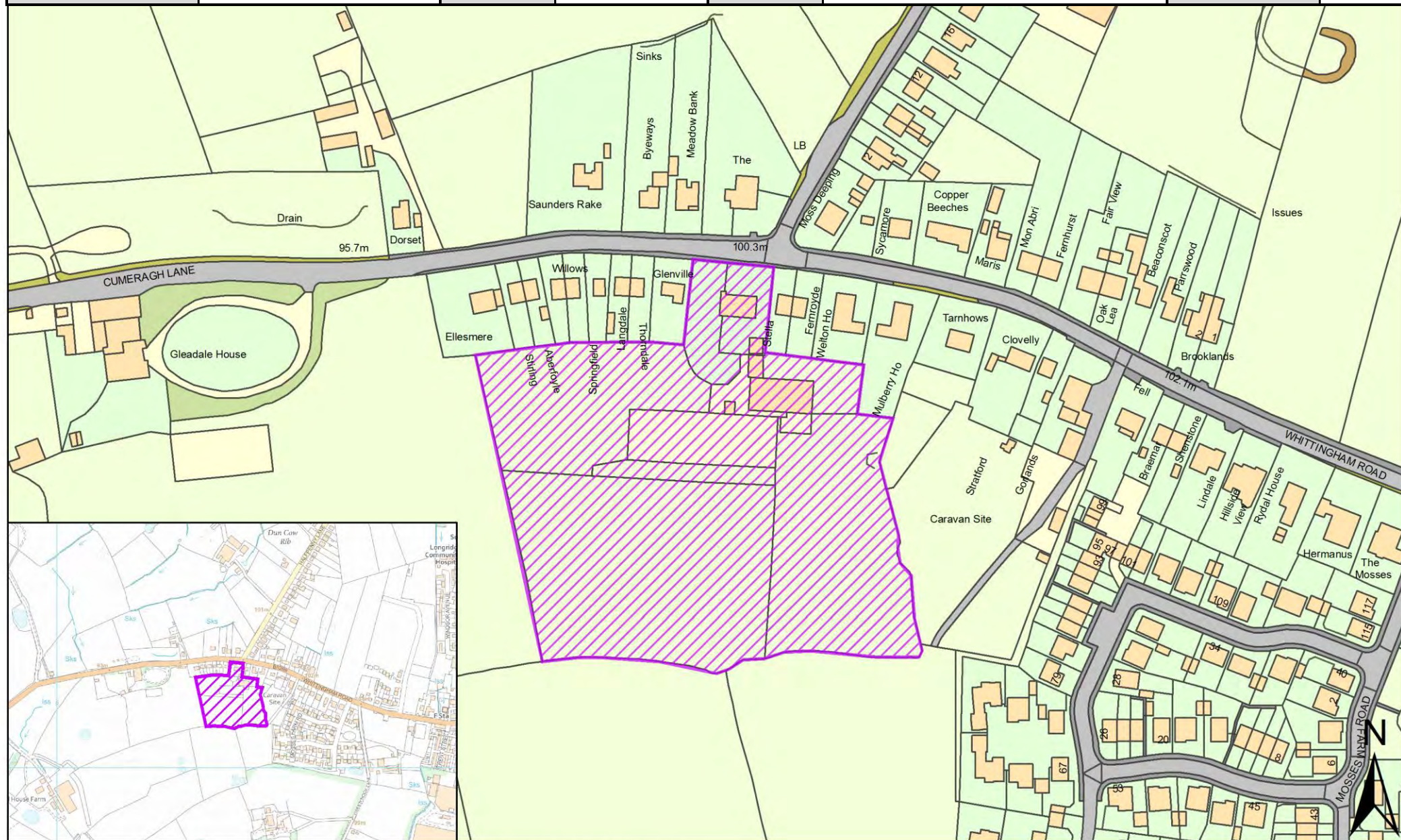
SHELAA Reference	19P093	Call for Sites Reference	CLCFS00500b	DISTRICT	Preston	WARD	Preston Rural East
Address	Land at 19 Whittingham Lane, Broughton, Preston, PR3 5DA						
Existing Use	Agriculture	SITE AREA	0.59	PROPOSAL	Other		PAGE NUMBER 172



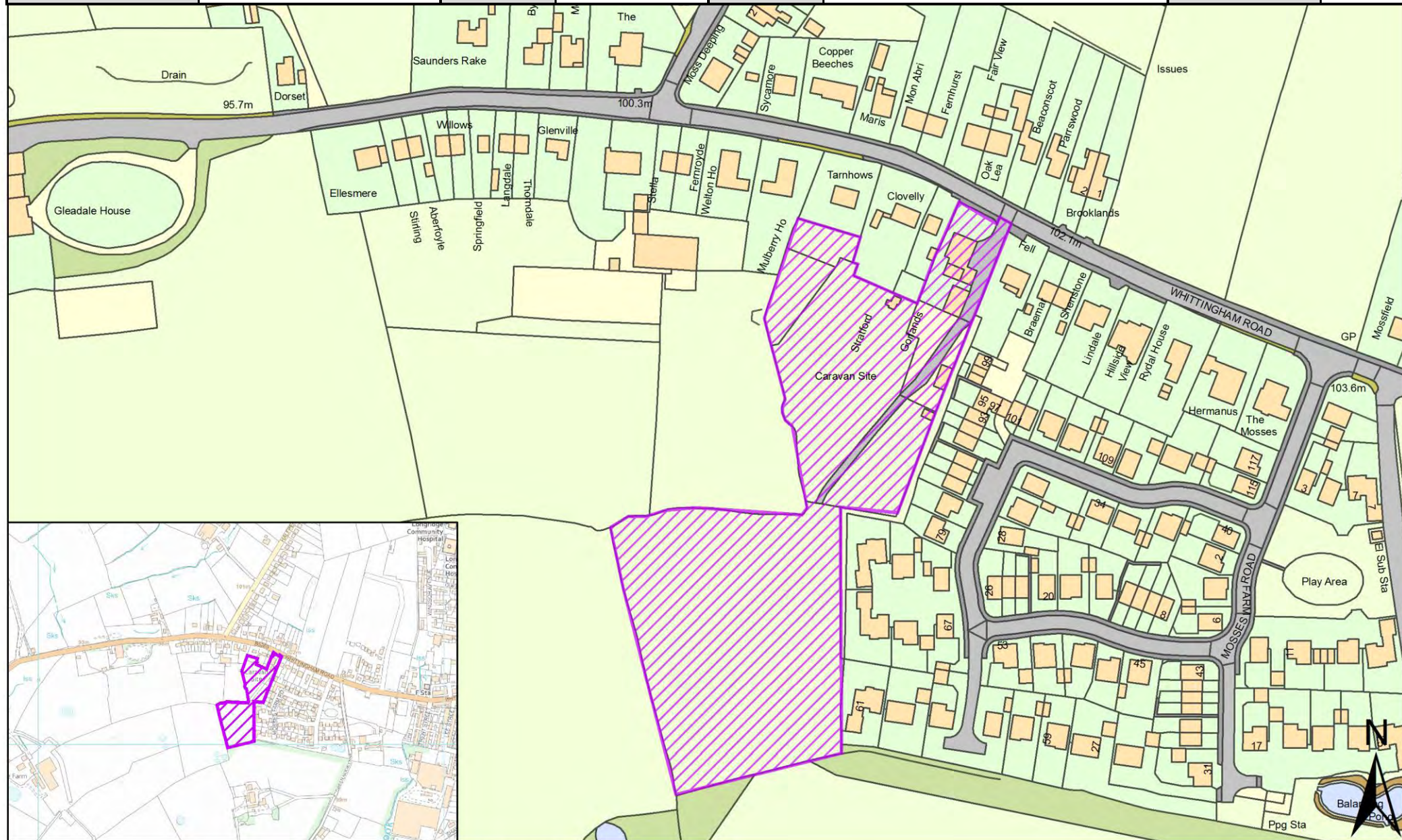
SHELAA Reference	19P094	Call for Sites Reference	CLCFS00501b	DISTRICT	Preston	WARD	Preston Rural East
Address	Land at 19 Whittingham Lane, Broughton, Preston, PR3 5DA						
Existing Use	Agriculture	SITE AREA	0.59	PROPOSAL	Other		PAGE NUMBER 173



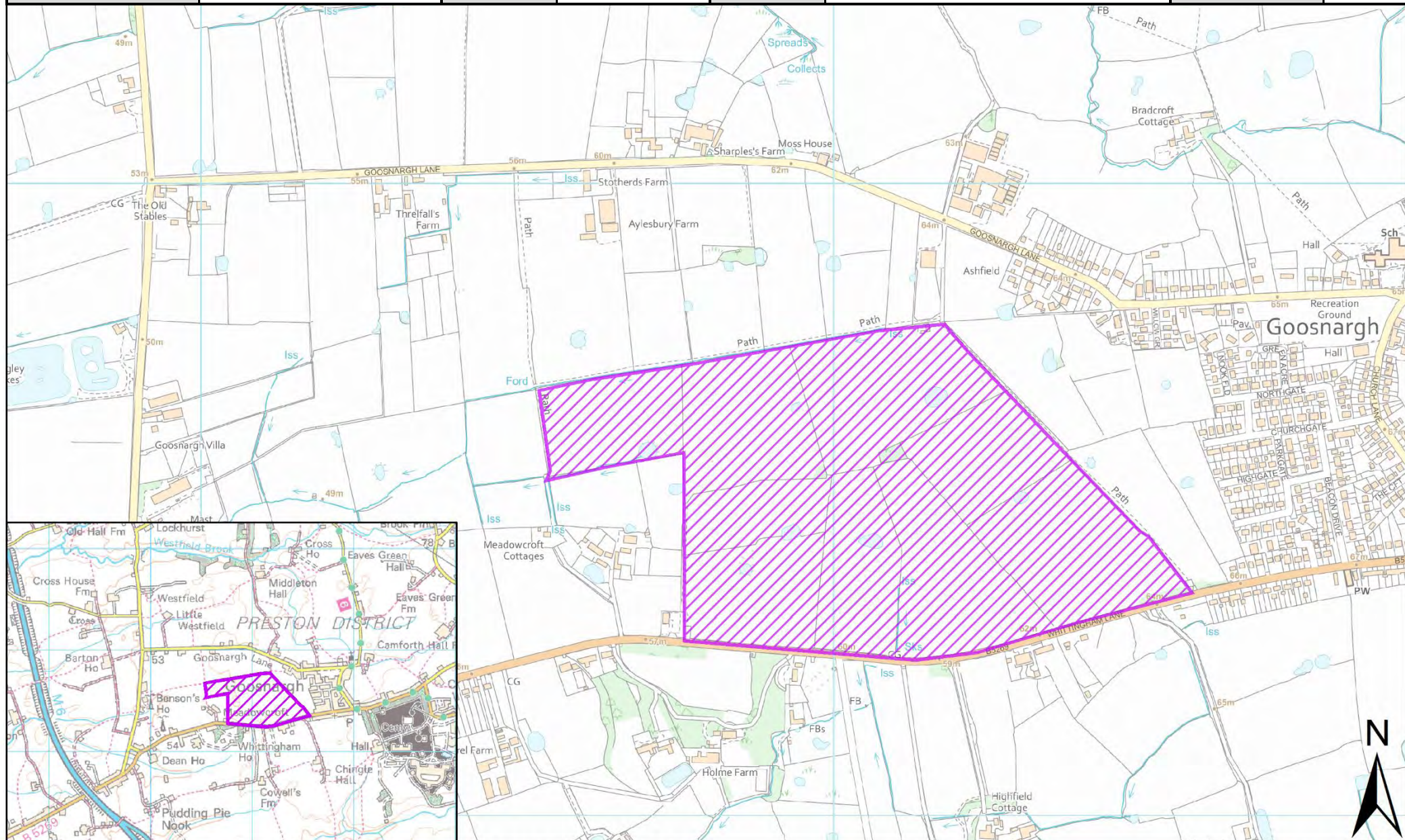
SHELAA Reference	19P104	Call for Sites Reference	CLCFS00531b	DISTRICT	Preston	WARD	Preston Rural East
Address	Heather Moor Cumeragh Lane, Whittingham Preston, PR3 2AJ						
Existing Use	Mixed Use	SITE AREA	1.97	PROPOSAL	Housing		PAGE NUMBER 174



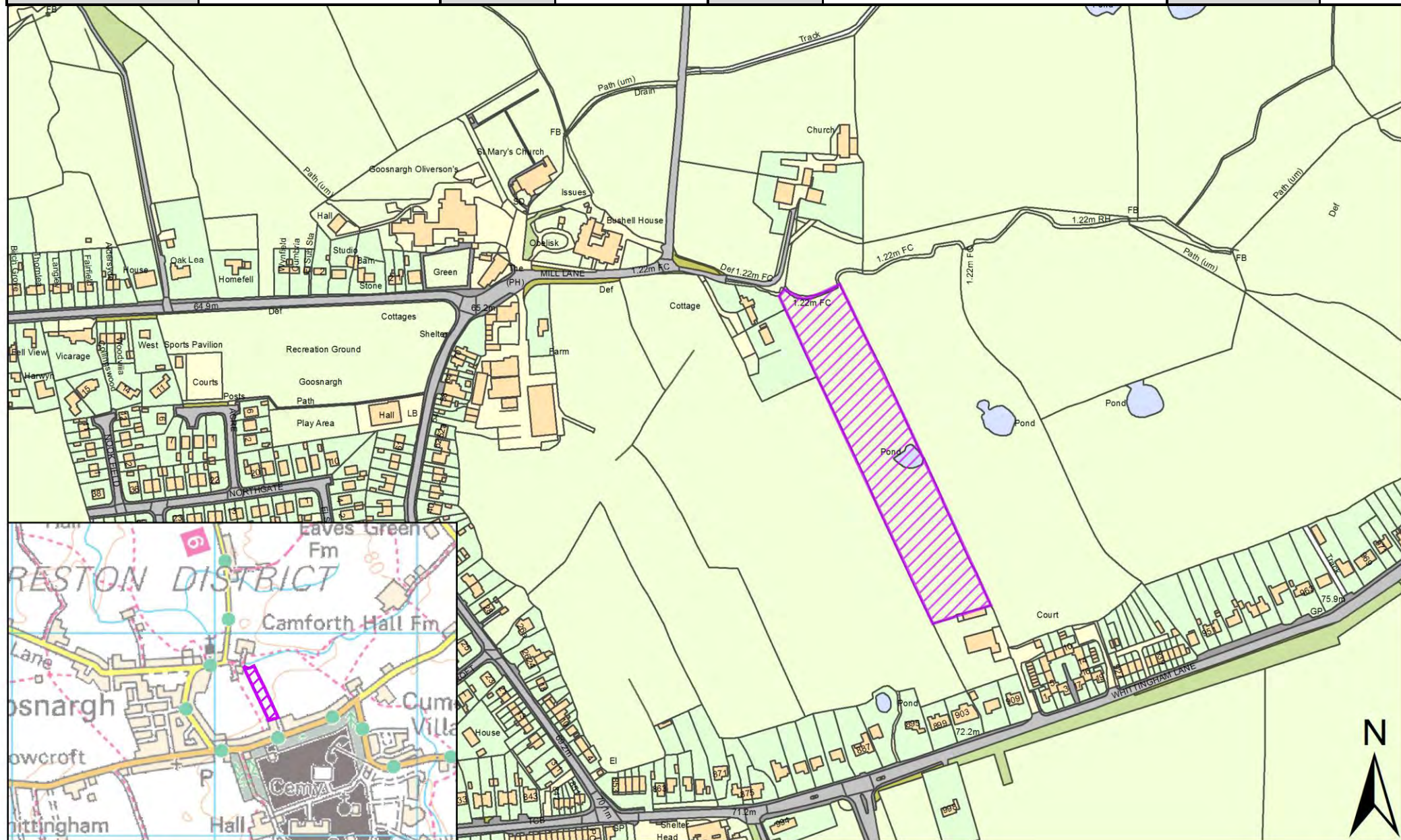
SHELAA Reference	19P105	Call for Sites Reference	CLCFS00532b	DISTRICT	Preston	WARD	Preston Rural East
Address	Gorlands, Whittingham Road, Longridge, PR3 2AB						
Existing Use	Mixed Use	SITE AREA	1.52	PROPOSAL	Housing		PAGE NUMBER 175



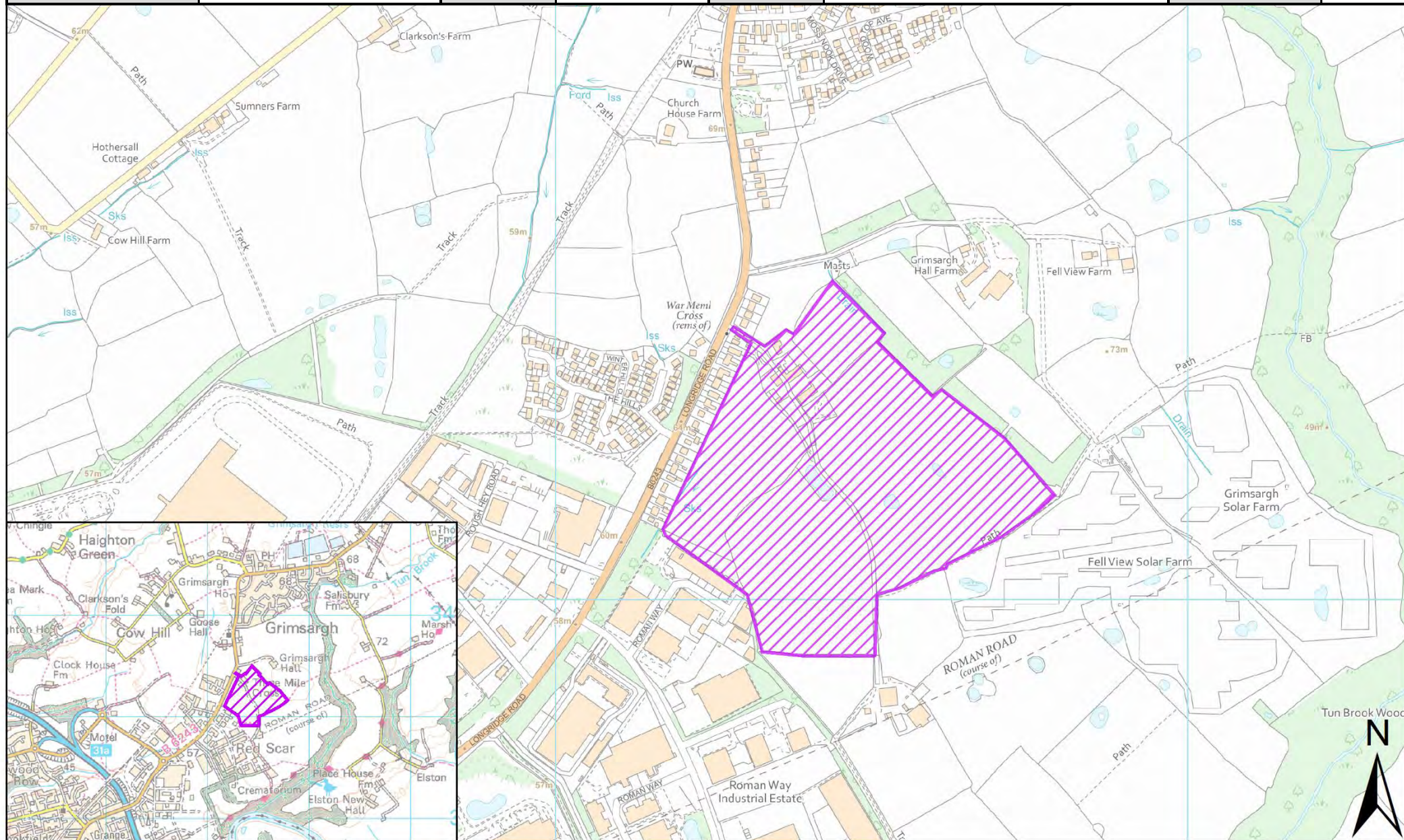
SHELAA Reference	19P108	Call for Sites Reference	CLCFS00538b	DISTRICT	Preston	WARD	Preston Rural East
Address	Land to the North Side of Whittingham Lane, Goosnargh, Preston, PR3 2AY						
Existing Use	Agriculture	SITE AREA	33.69	PROPOSAL	Housing	PAGE NUMBER	176



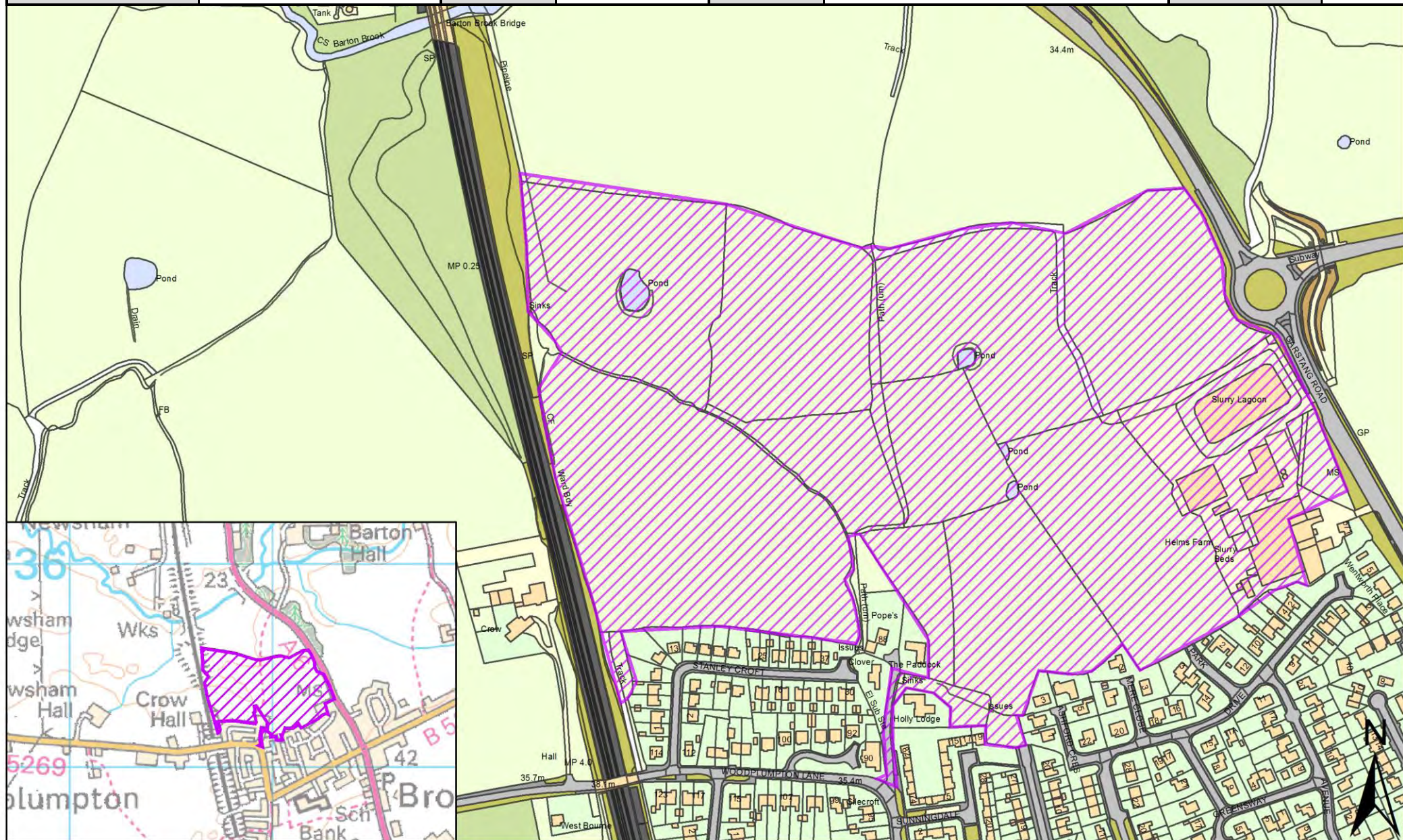
SHELAA Reference	19P112	Call for Sites Reference	CLCFS00542b	DISTRICT	Preston	WARD	Preston Rural East
Address	Land North of 907 Whittingham Lane, Goosnargh, Preston, PR3 2AU						
Existing Use	Agriculture	SITE AREA	1.35	PROPOSAL	Housing	PAGE NUMBER	177



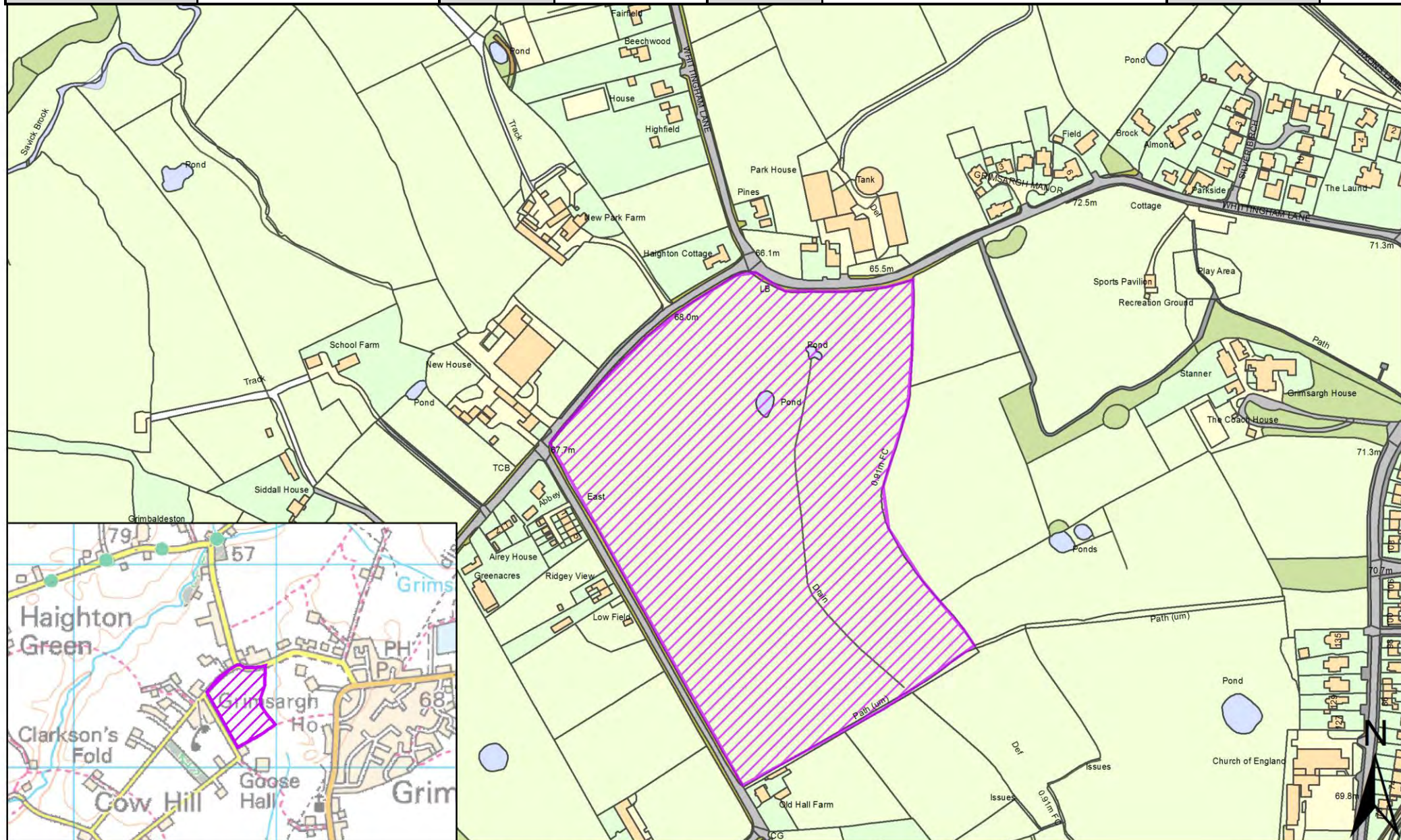
SHELAA Reference	19P117	Call for Sites Reference	CLCFS00554b	DISTRICT	Preston	WARD	Preston Rural East
Address	LAND EAST OF LONGRIDGE ROAD, GRIMSARGH, PR2 5AQ						
Existing Use	Agriculture	SITE AREA	19.63	PROPOSAL	Housing	PAGE NUMBER	178



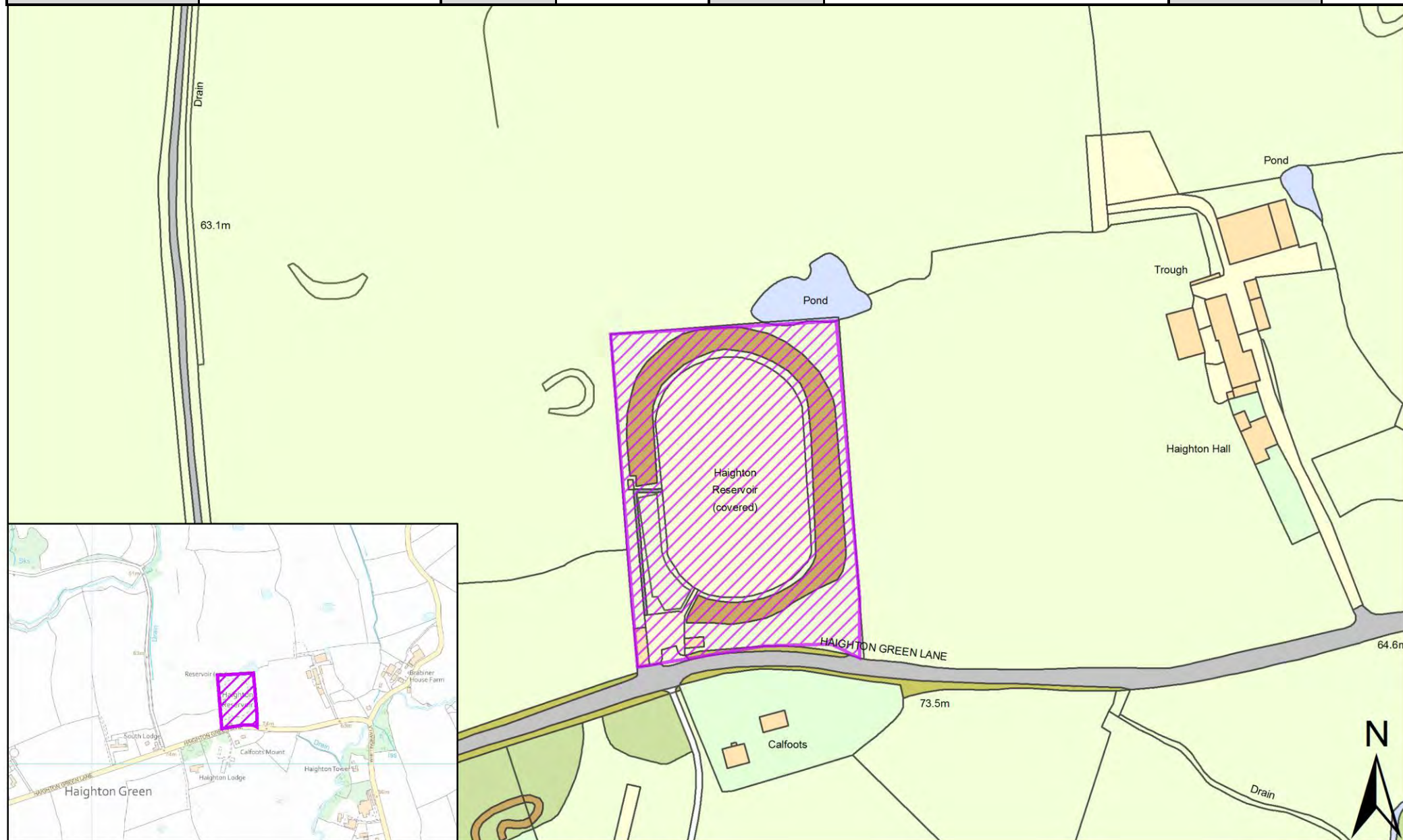
SHELAA Reference	19P118	Call for Sites Reference	CLCFS00555b	DISTRICT	Preston	WARD	Preston Rural East
Address	Land at Helms Farm and Popes Farm, Broughton, Preston, PR3 5DL						
Existing Use	Agriculture	SITE AREA	19.89	PROPOSAL	Housing		PAGE NUMBER 179



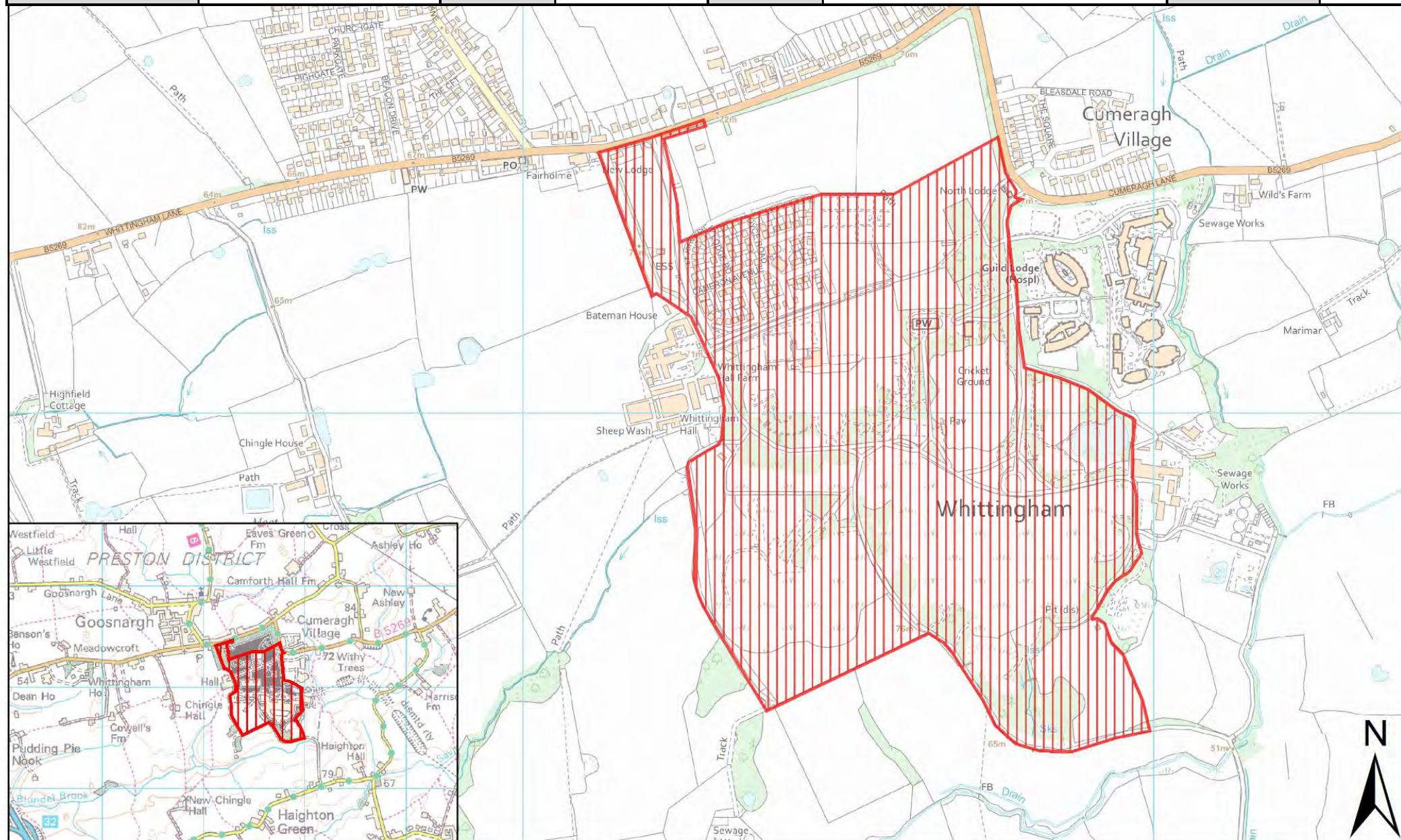
SHELAA Reference	19P127	Call for Sites Reference	CLCFS00569b	DISTRICT	Preston	WARD	Preston Rural East
Address	Land South of Whittingham Lane, Grimsargh, PR2 5SL						
Existing Use	Agriculture	SITE AREA	8.14	PROPOSAL	Housing		PAGE NUMBER 180



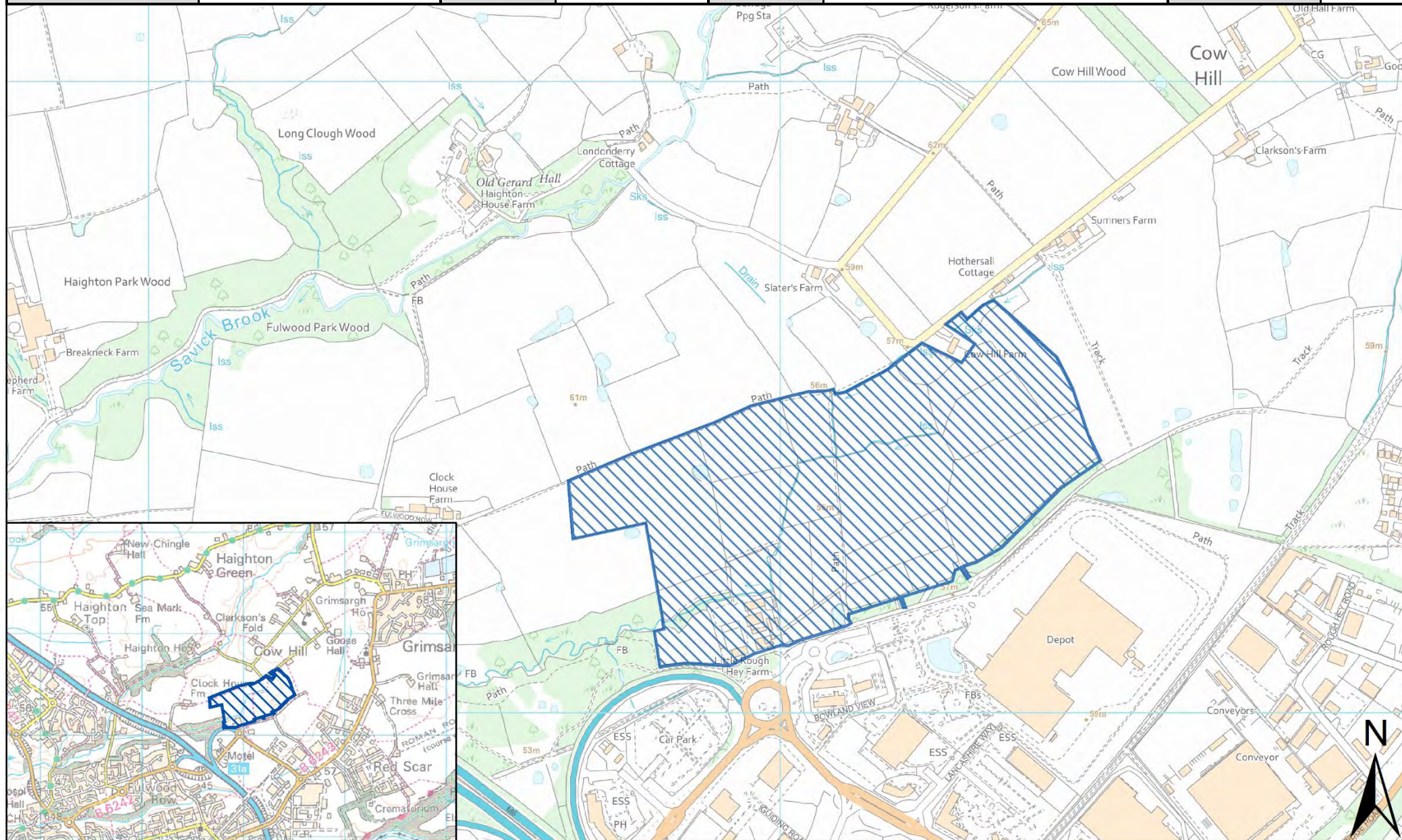
SHELAA Reference	19P128	Call for Sites Reference	CLCFS00572b	DISTRICT	Preston	WARD	Preston Rural East
Address	Land off Haighton Green Lane, Haighton, Preston, PR2 5SQ						
Existing Use	Unused	SITE AREA	1.16	PROPOSAL	Housing	PAGE NUMBER	181



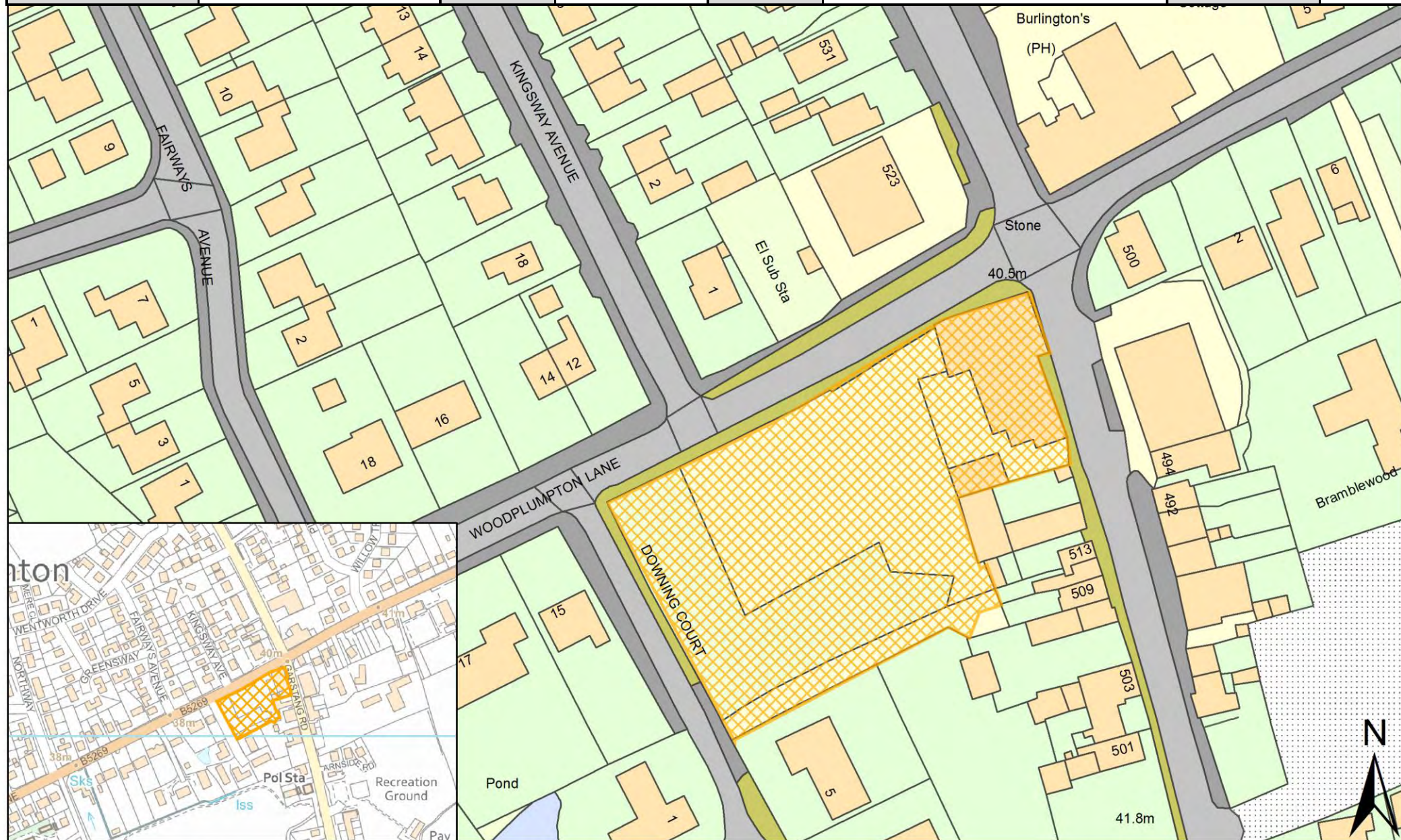
SHELAA Reference	19P132	Call for Sites Reference	<i>Not Applicable</i>	DISTRICT	Preston	WARD	Preston Rural East
Address	Former Whittingham Hospital, Whittingham Lane, Whittingham, Preston, Lancashire, PR3 2JE						
Existing Use	Other	SITE AREA	1.40	PROPOSAL	Other	PAGE NUMBER	182



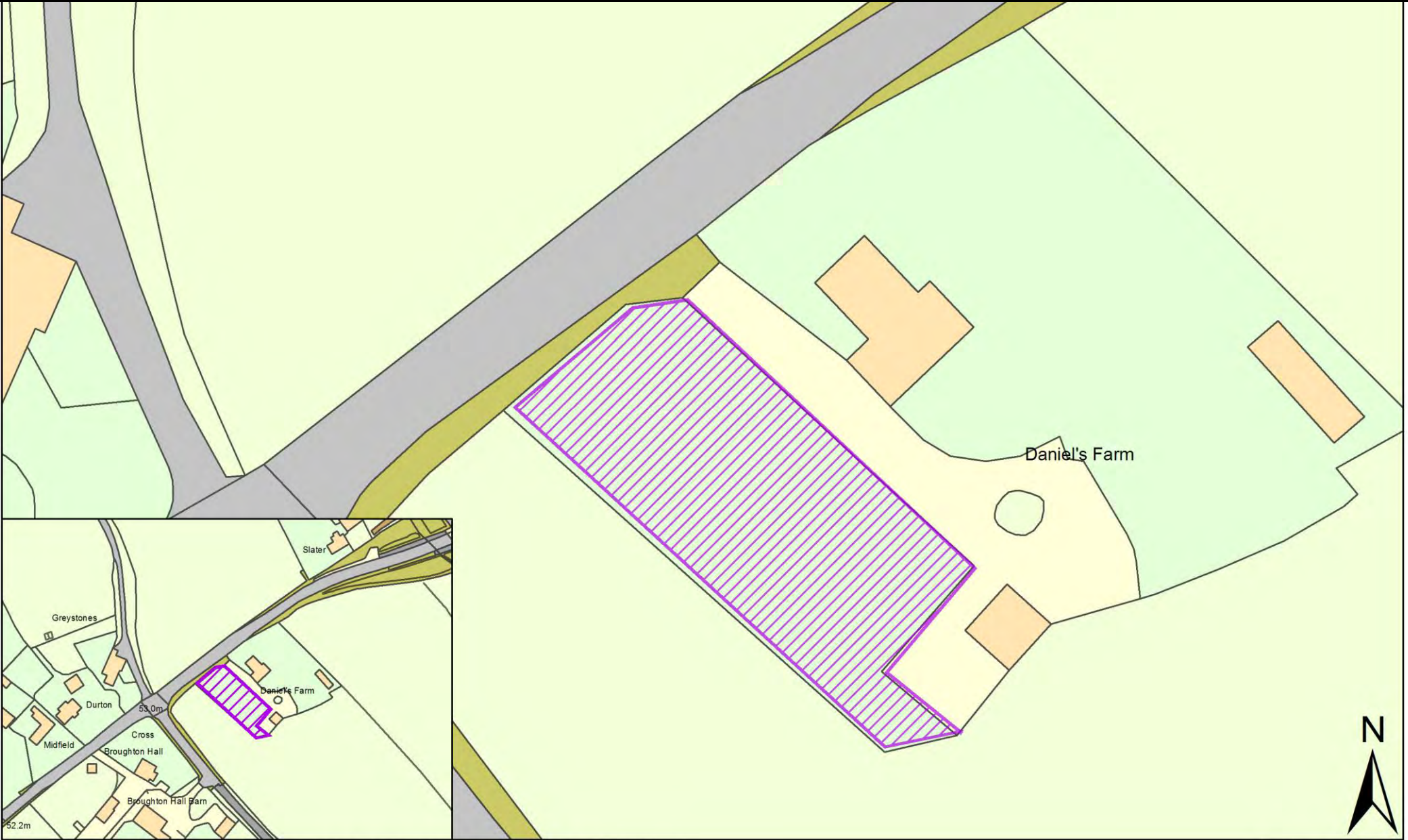
SHELAA Reference	19P141	Call for Sites Reference	Not Applicable	DISTRICT	Preston	WARD	Preston Rural East
Address	Preston East Junction 31A M6, PR3 5LE						
Existing Use	Other	SITE AREA	25.50	PROPOSAL	Employment		PAGE NUMBER 183



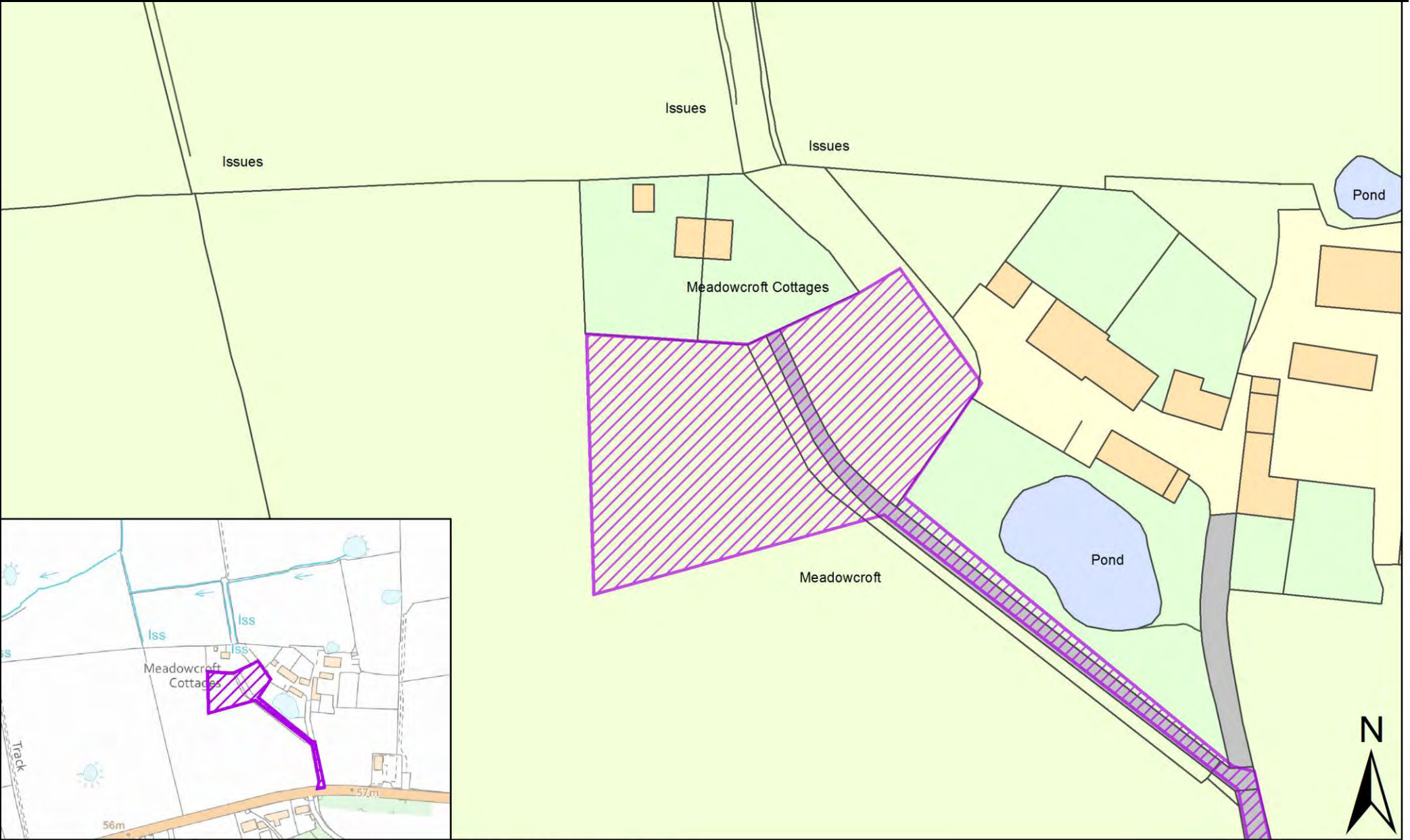
SHELAA Reference	19P202	Call for Sites Reference	<i>Not Applicable</i>	DISTRICT	Preston	WARD	Preston Rural East
Address	A Touch Of Spice, 521 Garstang Road, Preston, PR3 5JA						
Existing Use	Vacant	SITE AREA	0.42	PROPOSAL	Mixed Use: Housing and Employment	PAGE NUMBER	184



SHELAA Reference	19P203	Call for Sites Reference	Not Applicable	DISTRICT	Preston	WARD	Preston Rural East
Address	Daniels Farm, Durton Lane, Preston, PR3 5LE						
Existing Use	Vacant	SITE AREA	0.09	PROPOSAL	Housing		PAGE NUMBER 185



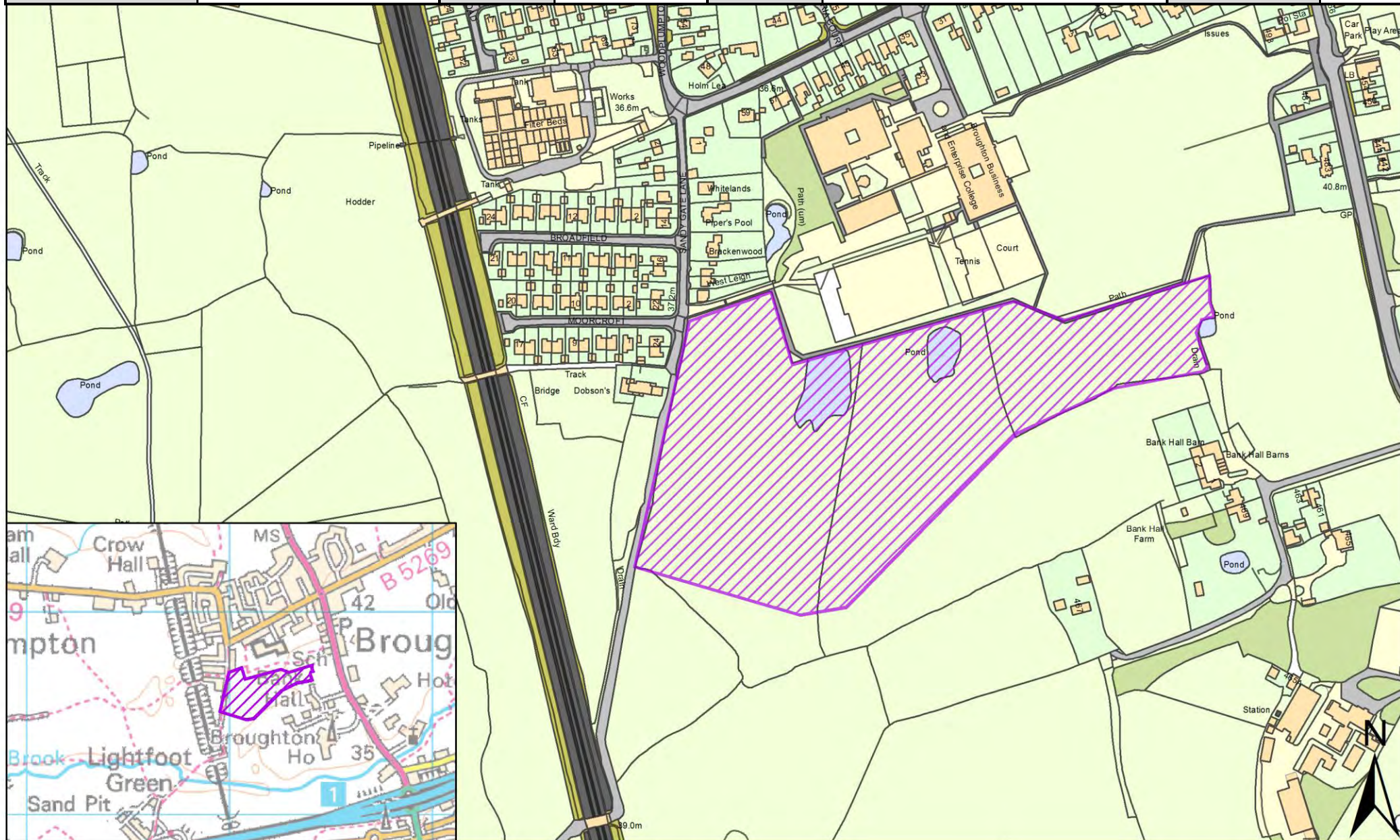
SHELAA Reference	19P205	Call for Sites Reference	<i>Not Applicable</i>	DISTRICT	Preston	WARD	Preston Rural East
Address	Land Adjoining Meadowcroft Cottage, 273 Whittingham Lane, Broughton, Preston, PR3 2JJ						
Existing Use	Vacant	SITE AREA	0.38	PROPOSAL	Housing	PAGE NUMBER	186



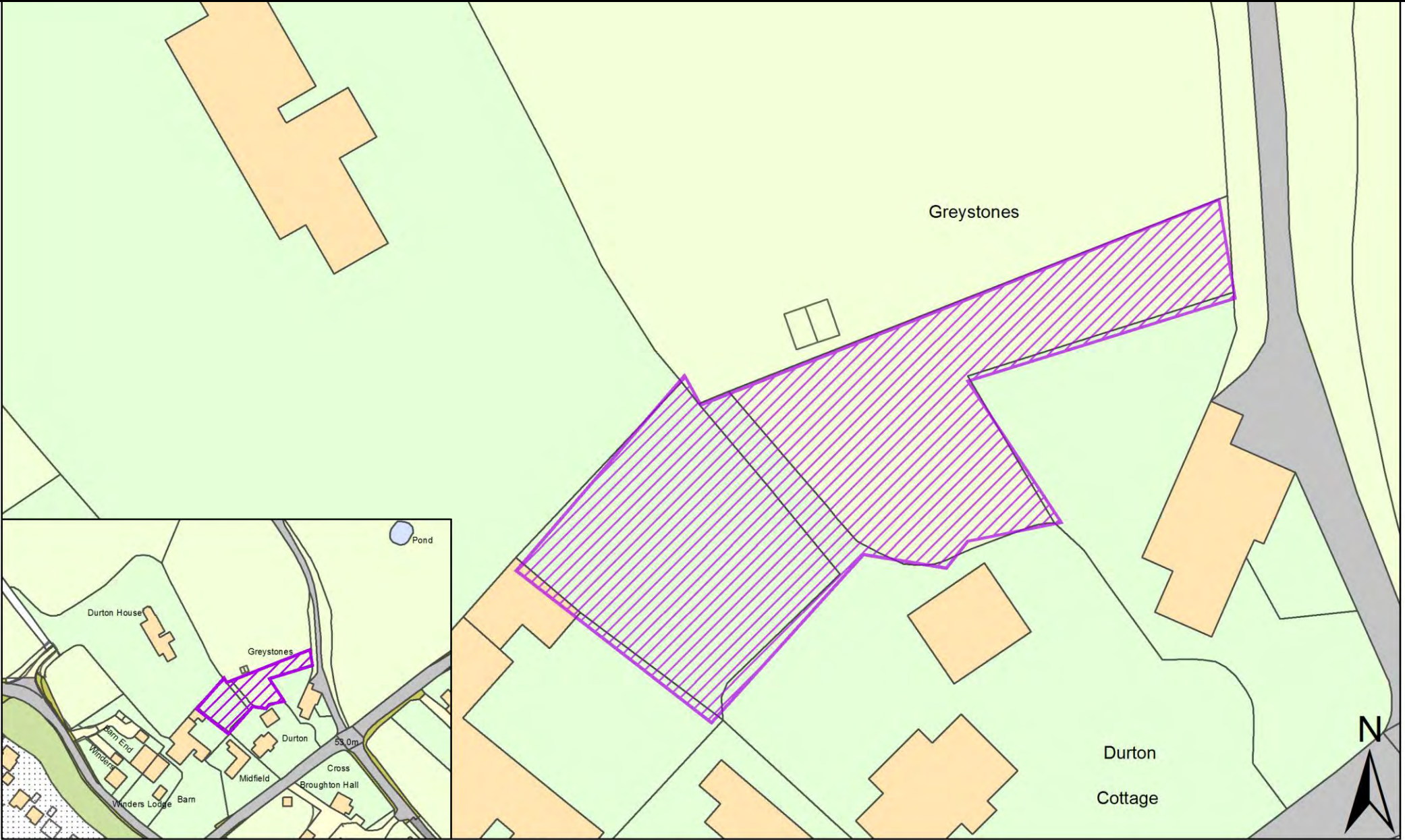
SHELAA Reference	19P206	Call for Sites Reference	<i>Not Applicable</i>	DISTRICT	Preston	WARD	Preston Rural East
Address	31 Woodplumpton Lane, Preston, PR3 5JJ						
Existing Use	Vacant	SITE AREA	0.25	PROPOSAL	Housing	PAGE NUMBER	187



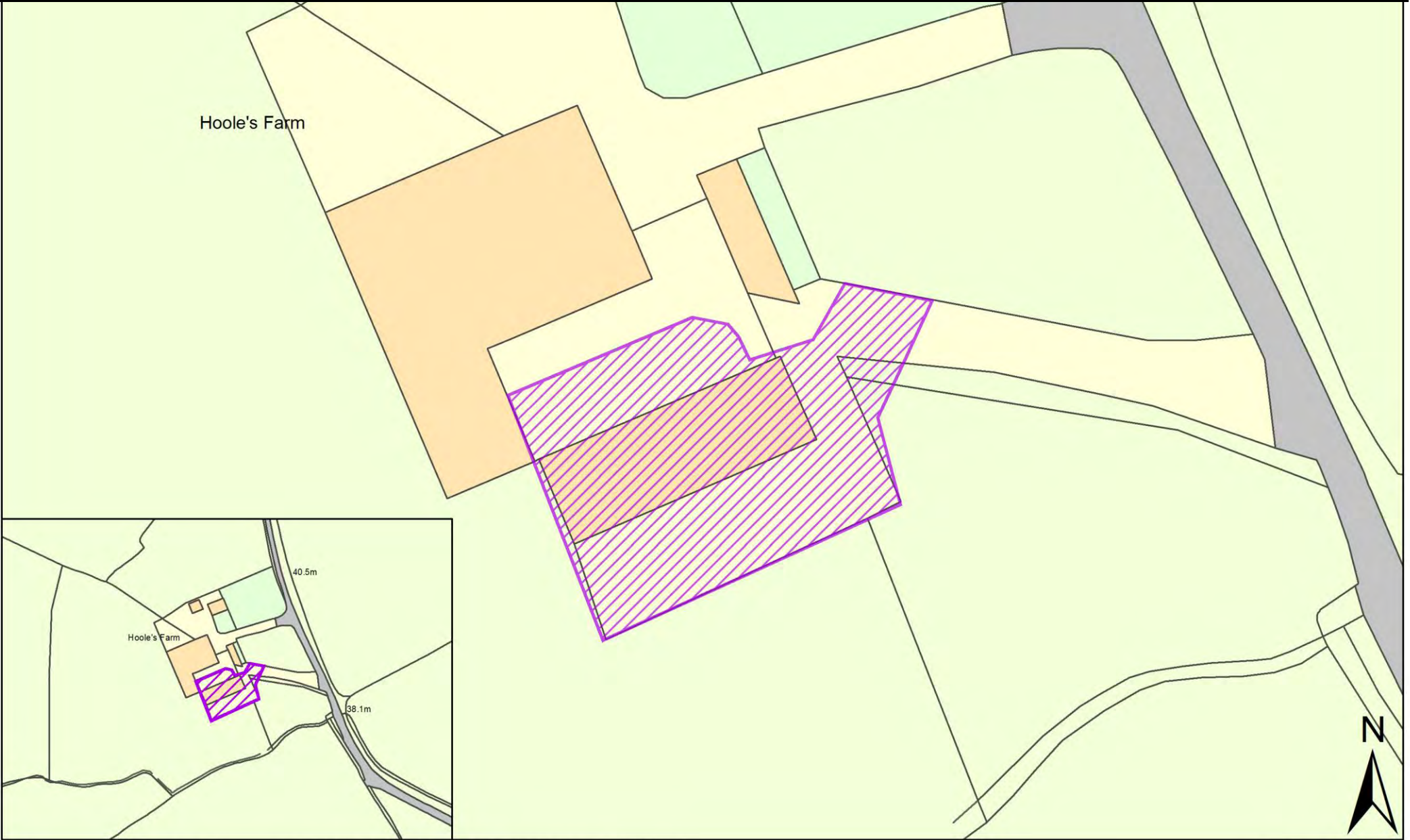
SHELAA Reference	19P218	Call for Sites Reference	<i>Not Applicable</i>	DISTRICT	Preston	WARD	Preston Rural East
Address	Land off Sandy Gate Lane Broughton Preston, PR3 5LA						
Existing Use	Vacant	SITE AREA	4.40	PROPOSAL	Housing	PAGE NUMBER	188



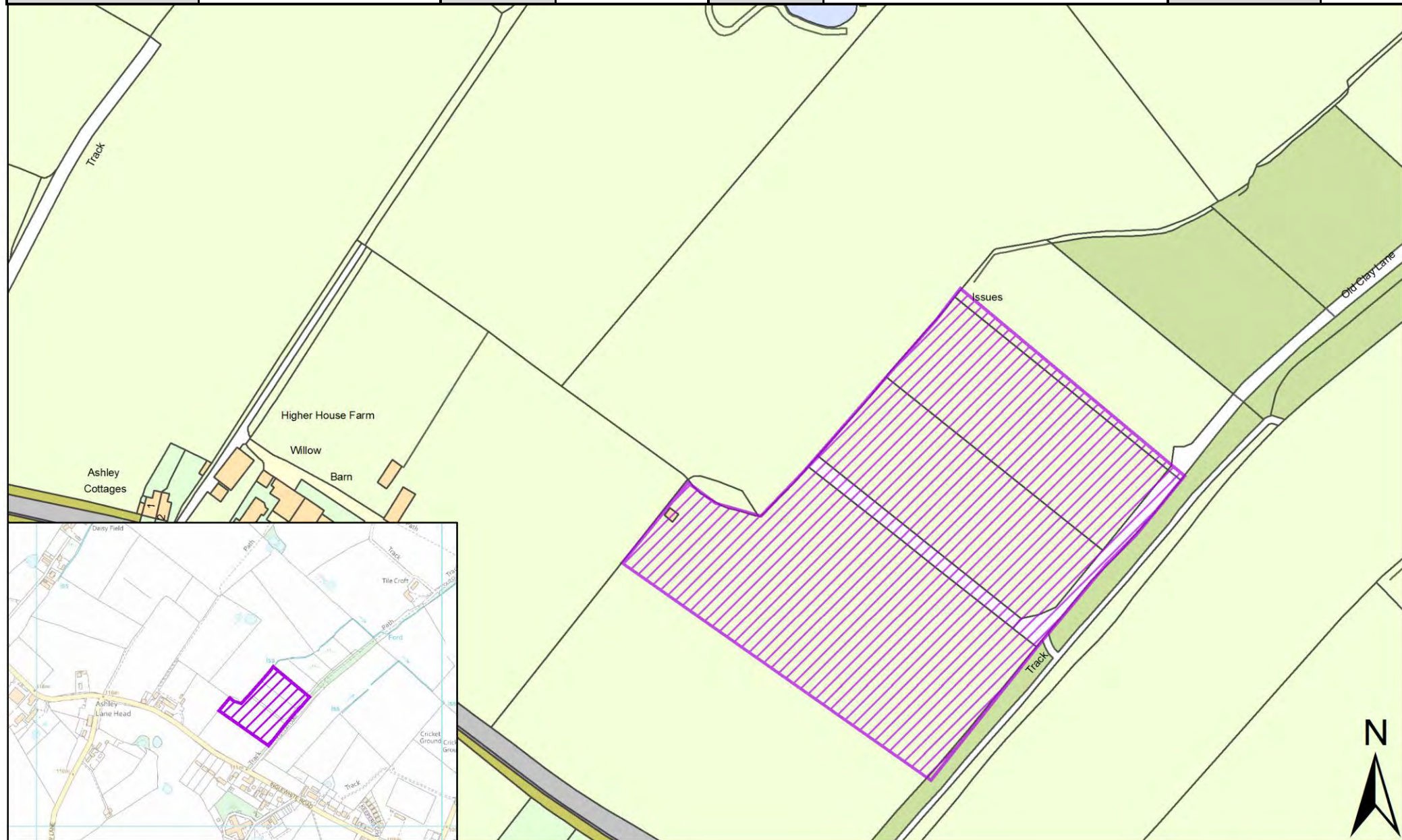
SHELAA Reference	19P233	Call for Sites Reference	Not Applicable	DISTRICT	Preston	WARD	Preston Rural East
Address	Durton Cottage, Durton Lane, Broughton, Preston, Lancashire, PR3 5LE						
Existing Use	Vacant	SITE AREA	0.13	PROPOSAL	Housing	PAGE NUMBER	189



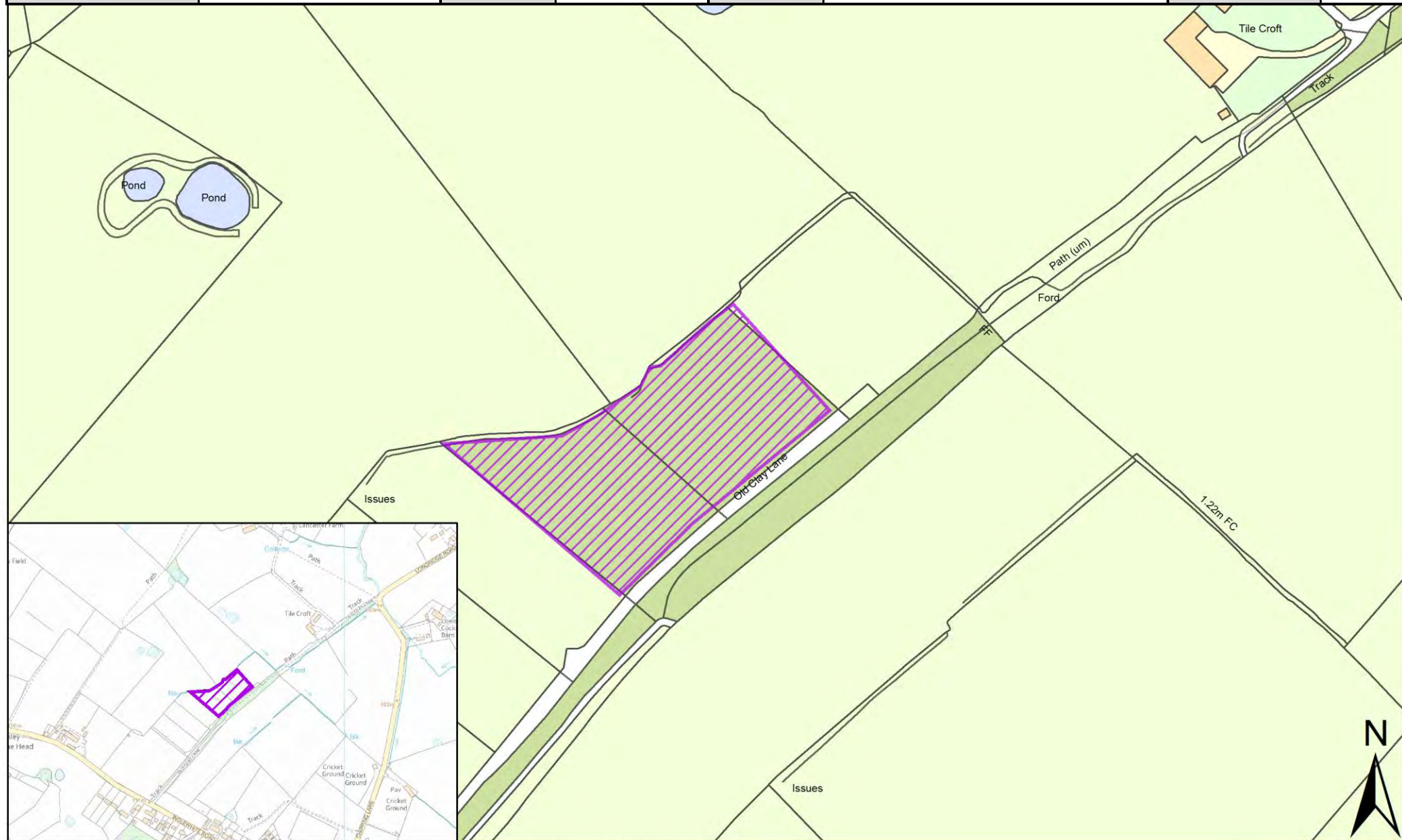
SHELAA Reference	19P239	Call for Sites Reference	Not Applicable	DISTRICT	Preston	WARD	Preston Rural East
Address	Hooles Farm, Hooles Farm, Brass Pan Lane, Preston, PR3 5DE						
Existing Use	Vacant	SITE AREA	0.08	PROPOSAL	Housing	PAGE NUMBER	190



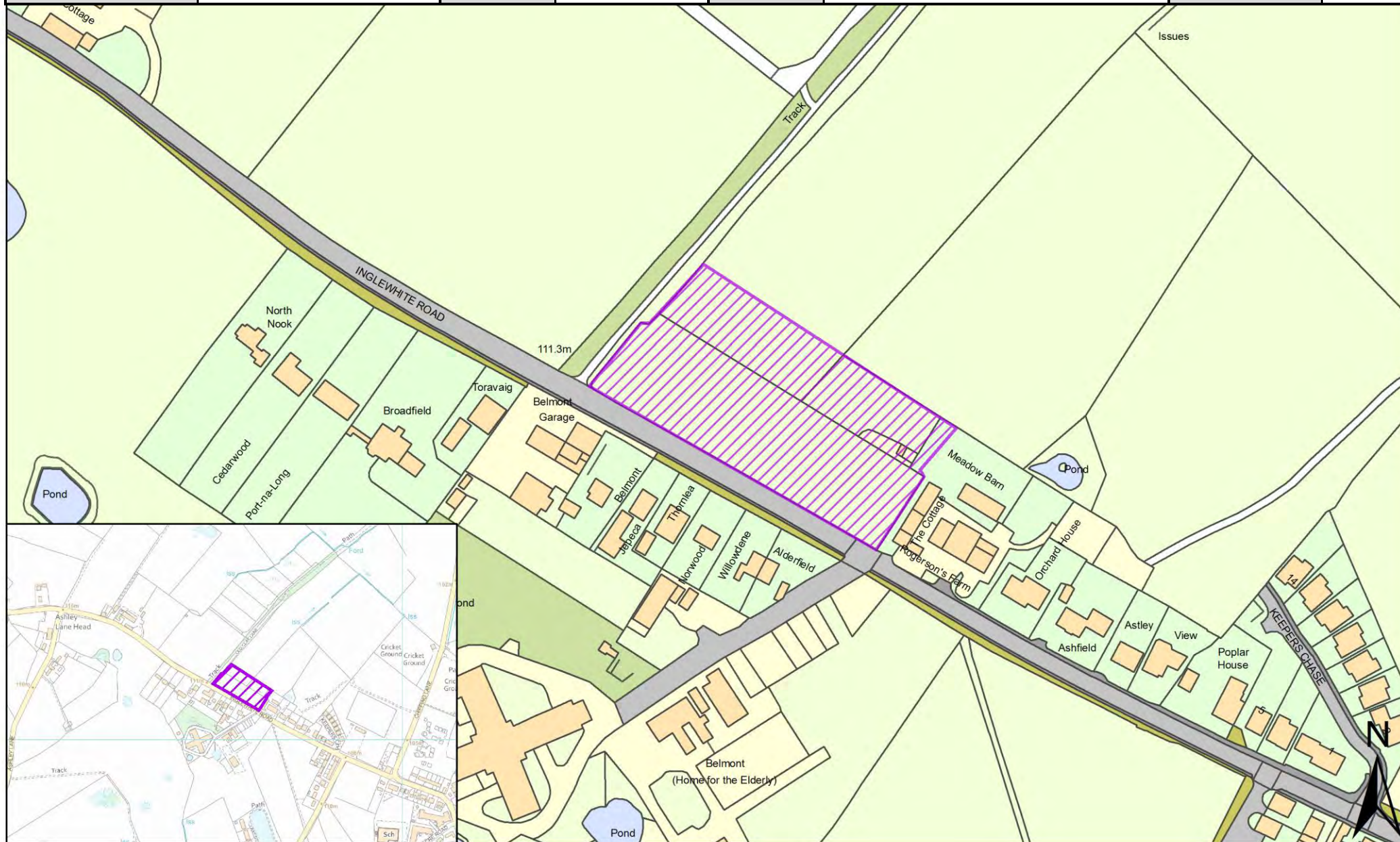
SHELAA Reference	19P240	Call for Sites Reference	<i>Not Applicable</i>	DISTRICT	Preston	WARD	Preston Rural East
Address	Plot 1 and 2 Field No 6637, Old Clay Lane, PR3 2DB						
Existing Use	Vacant	SITE AREA	0.08	PROPOSAL	Housing	PAGE NUMBER	191



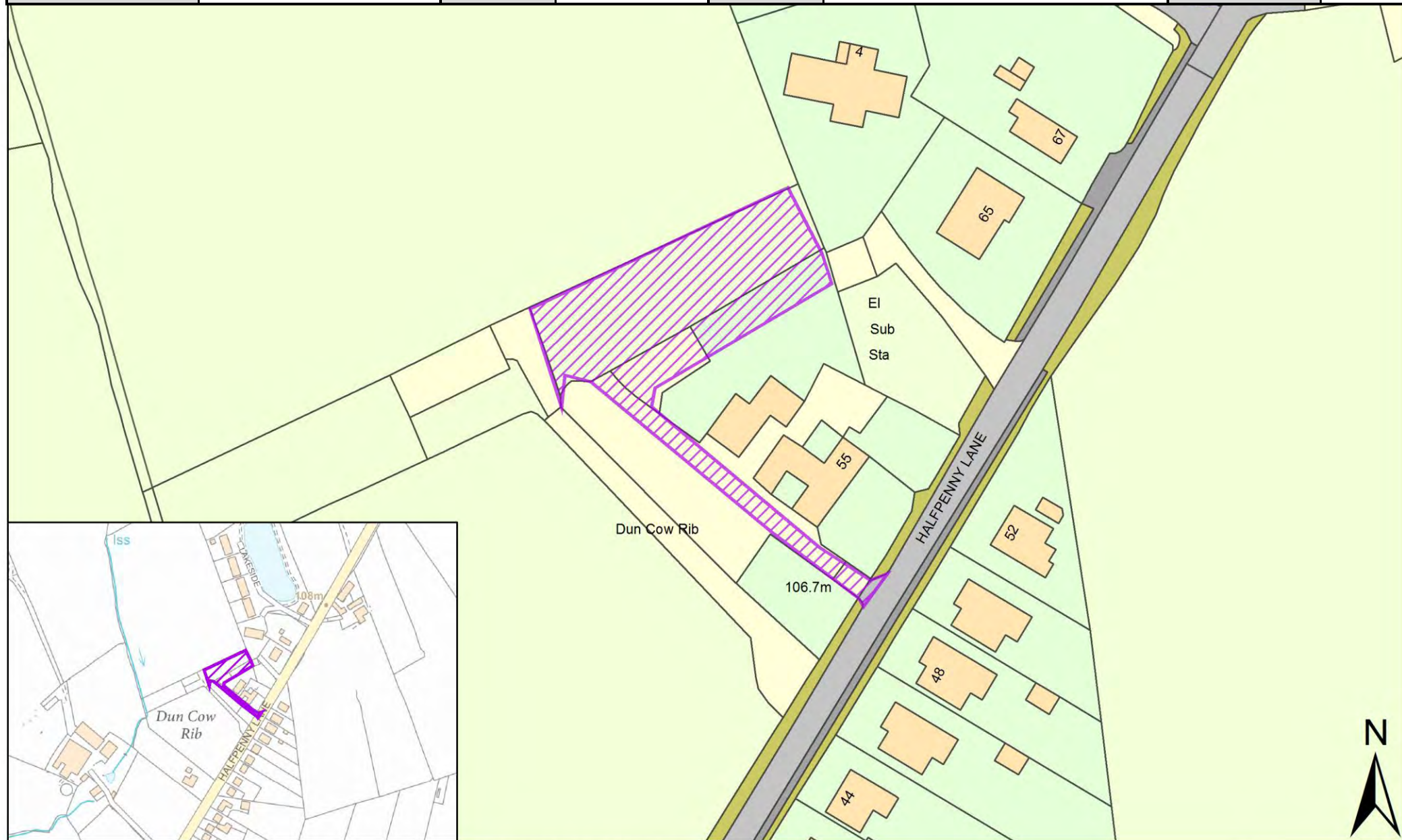
SHELAA Reference	19P241	Call for Sites Reference	<i>Not Applicable</i>	DISTRICT	Preston	WARD	Preston Rural East
Address	Plot 4 and 5 Field No 6637, Old Clay Lane, PR3 2DB						
Existing Use	Vacant	SITE AREA	0.08	PROPOSAL	Housing		PAGE NUMBER 192



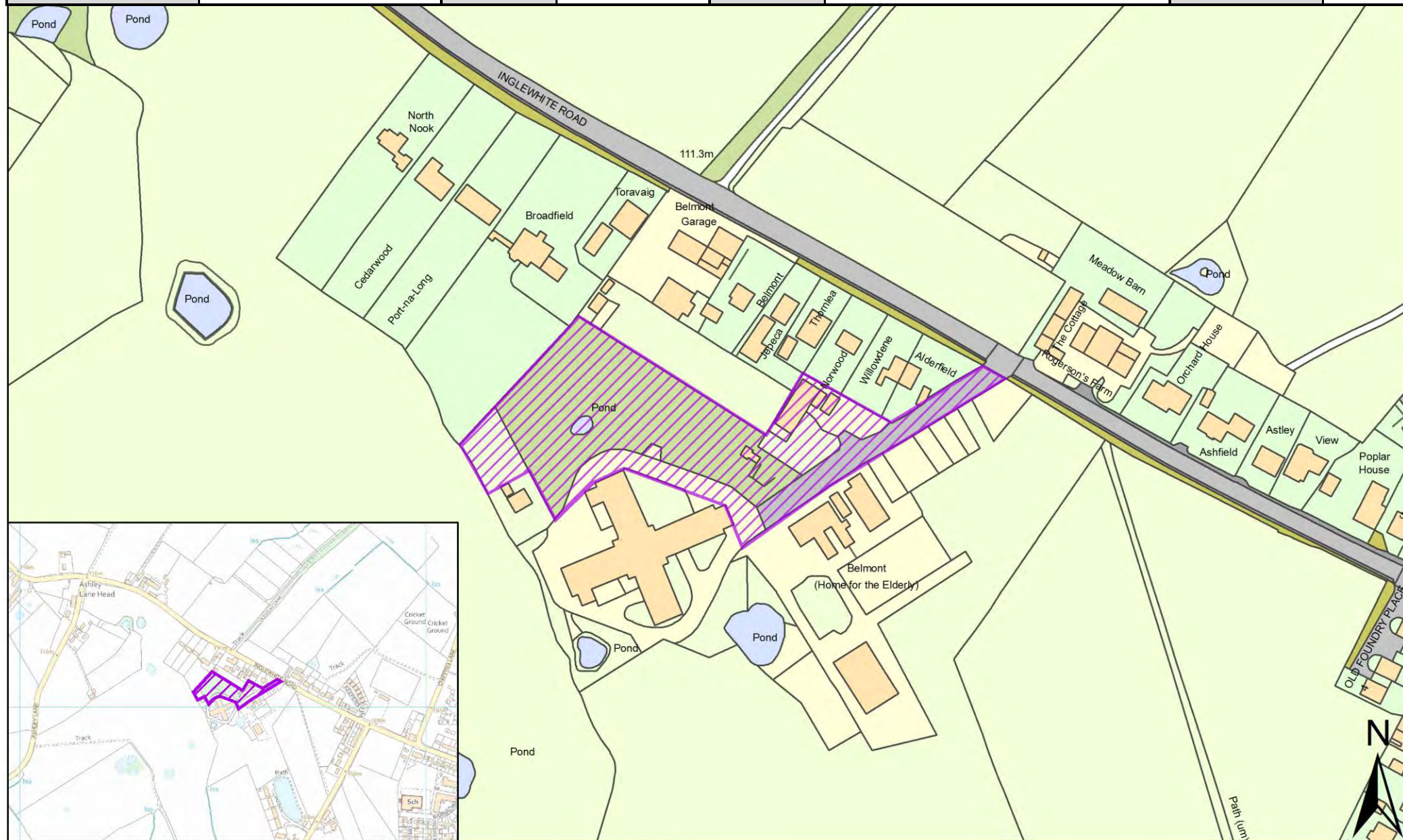
SHELAA Reference	19P243	Call for Sites Reference	<i>Not Applicable</i>	DISTRICT	Preston	WARD	Preston Rural East
Address	Land North of Inglewhite Road, Preston, PR3 2DB						
Existing Use	Vacant	SITE AREA	0.48	PROPOSAL	Housing		PAGE NUMBER 193



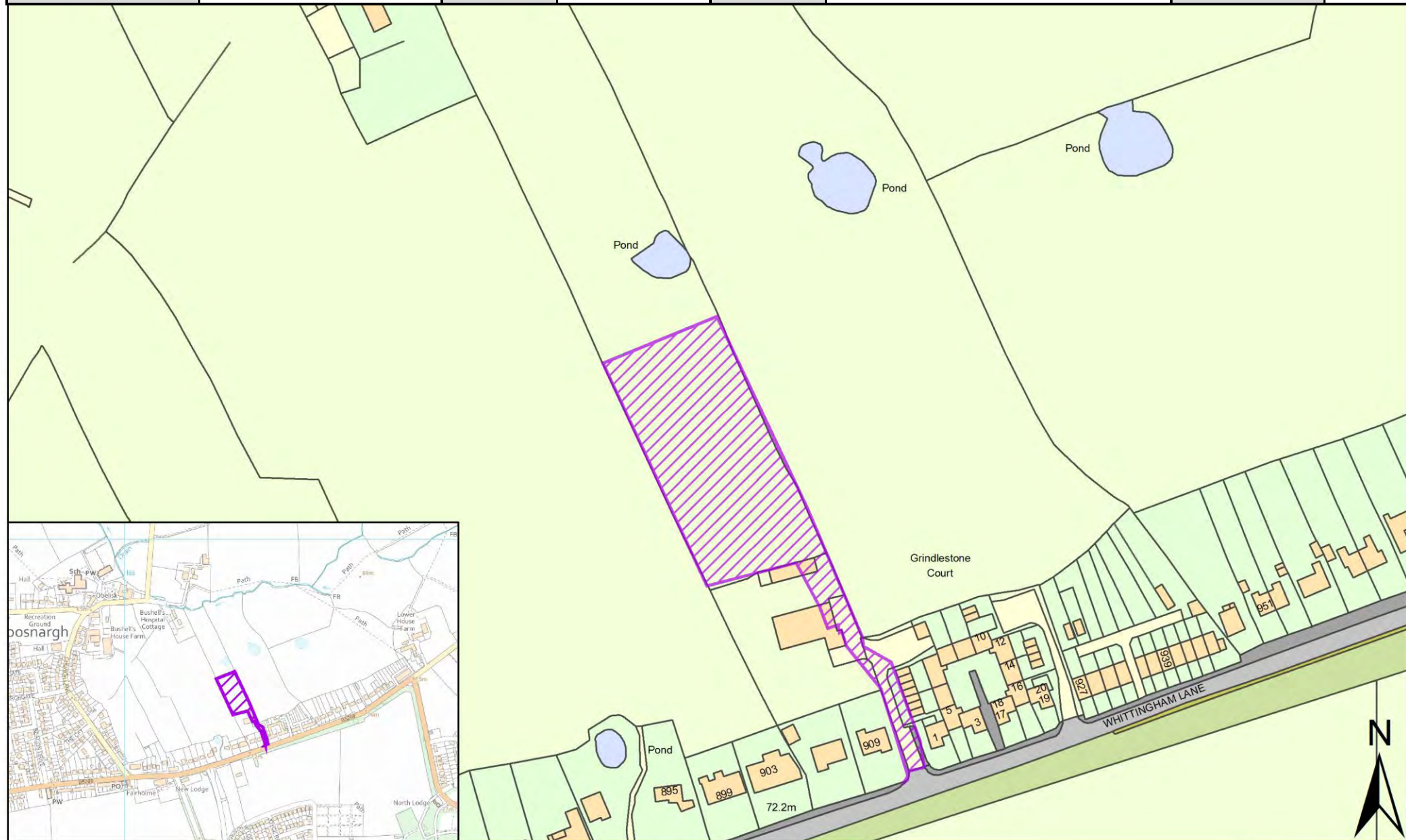
SHELAA Reference	19P247	Call for Sites Reference	<i>Not Applicable</i>	DISTRICT	Preston	WARD	Preston Rural East
Address	Vacant Land to the North of Old Rib Farm, 55 Halfpenny Lane, Preston, PR3 2EA						
Existing Use	Vacant	SITE AREA	0.20	PROPOSAL	Housing	PAGE NUMBER	194



SHELAA Reference	19P248	Call for Sites Reference	<i>Not Applicable</i>	DISTRICT	Preston	WARD	Preston Rural East
Address	Land South of Inglewhite Road, Adjacent Belmont Residential Home, Preston, PR3 2DB						
Existing Use	Vacant	SITE AREA	0.50	PROPOSAL	Housing	PAGE NUMBER	195



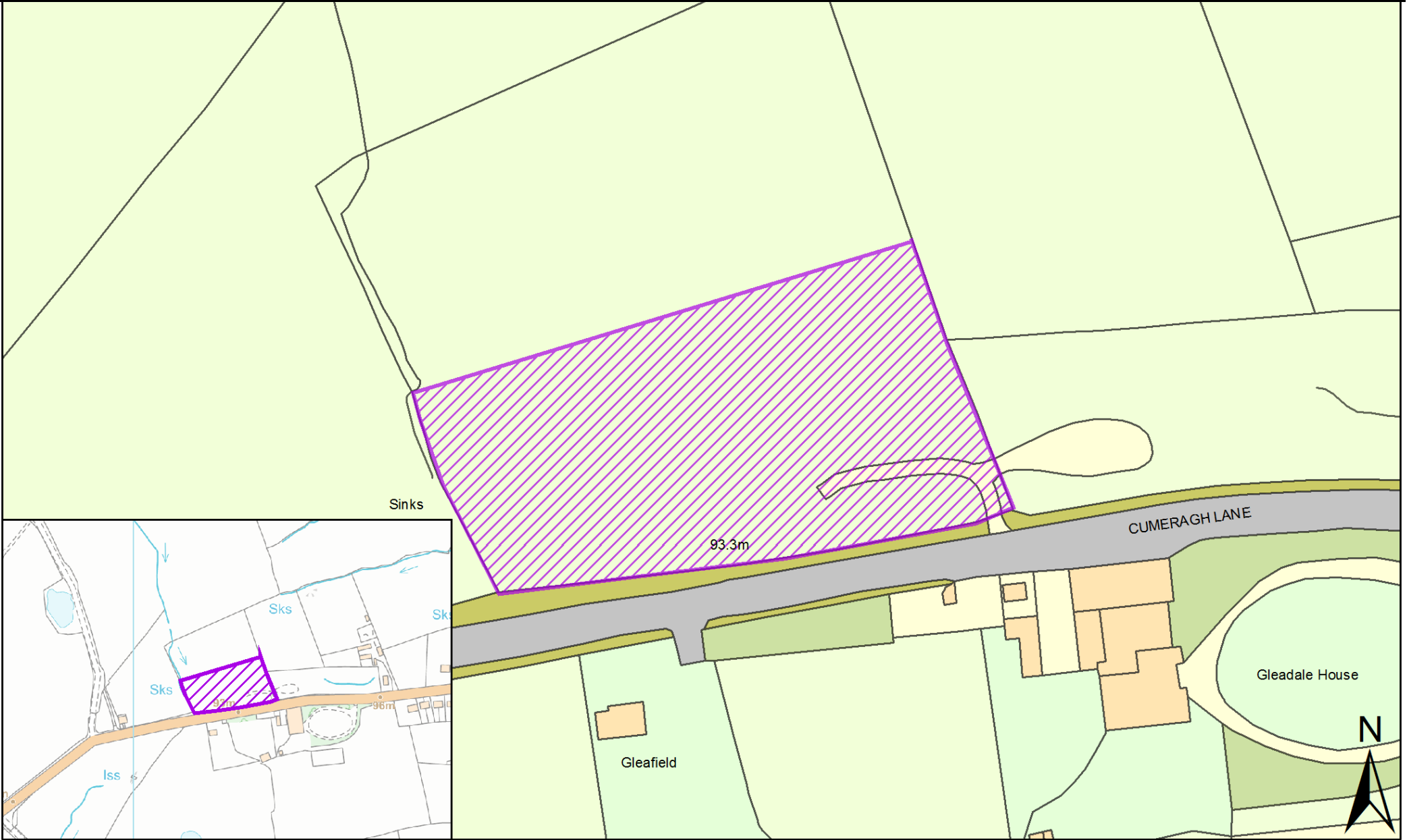
SHELAA Reference	19P250	Call for Sites Reference	<i>Not Applicable</i>	DISTRICT	Preston	WARD	Preston Rural East
Address	Land to the Rear of Stables at 907 and 909 Whittingham Lane, Broughton, Preston, PR3 2AU						
Existing Use	Vacant	SITE AREA	0.50	PROPOSAL	Housing	PAGE NUMBER	196



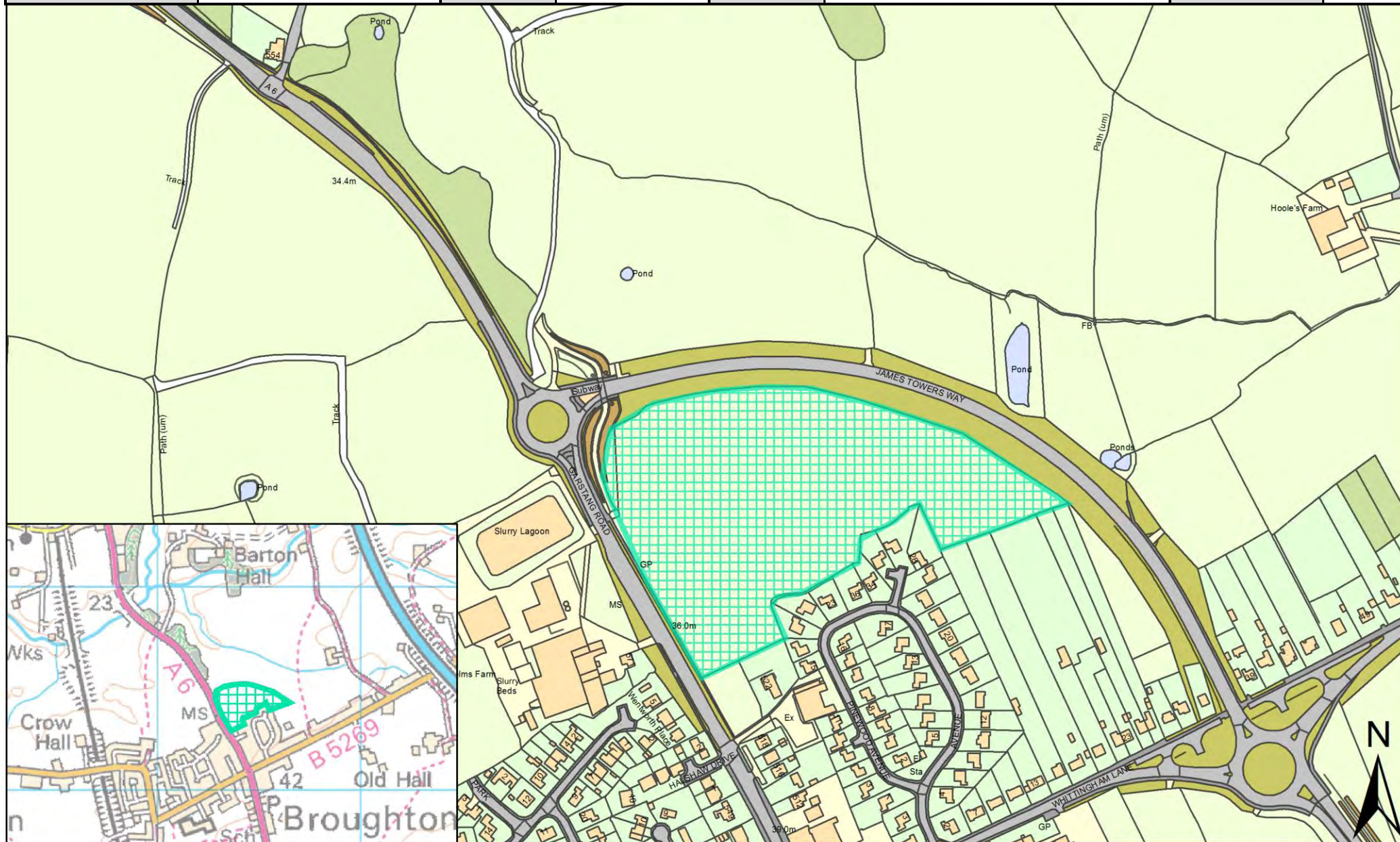
SHELAA Reference	19P254	Call for Sites Reference	Not Applicable	DISTRICT	Preston	WARD	Preston Rural East
Address	Savick House, Whittingham Lane, Grimsargh, Preston, PR2 5RP						
Existing Use	Vacant	SITE AREA	0.25	PROPOSAL	Housing	PAGE NUMBER	197



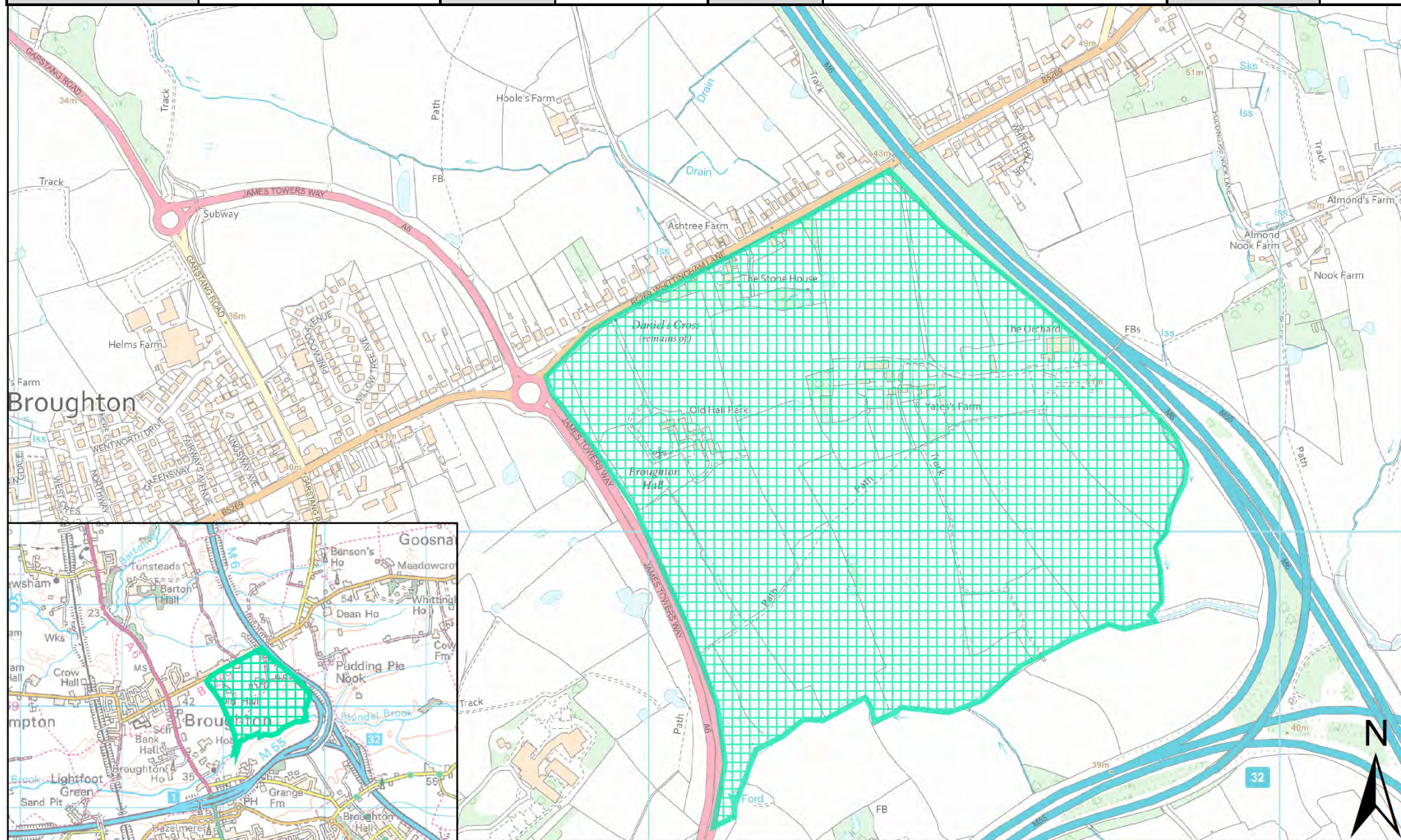
SHELAA Reference	19P255	Call for Sites Reference	Not Applicable	DISTRICT	Preston	WARD	Preston Rural East
Address	Land Opposite, Gleafield, Cumeragh Lane, Preston, PR3 2AJ						
Existing Use	Vacant	SITE AREA	0.49	PROPOSAL	Housing	PAGE NUMBER	198



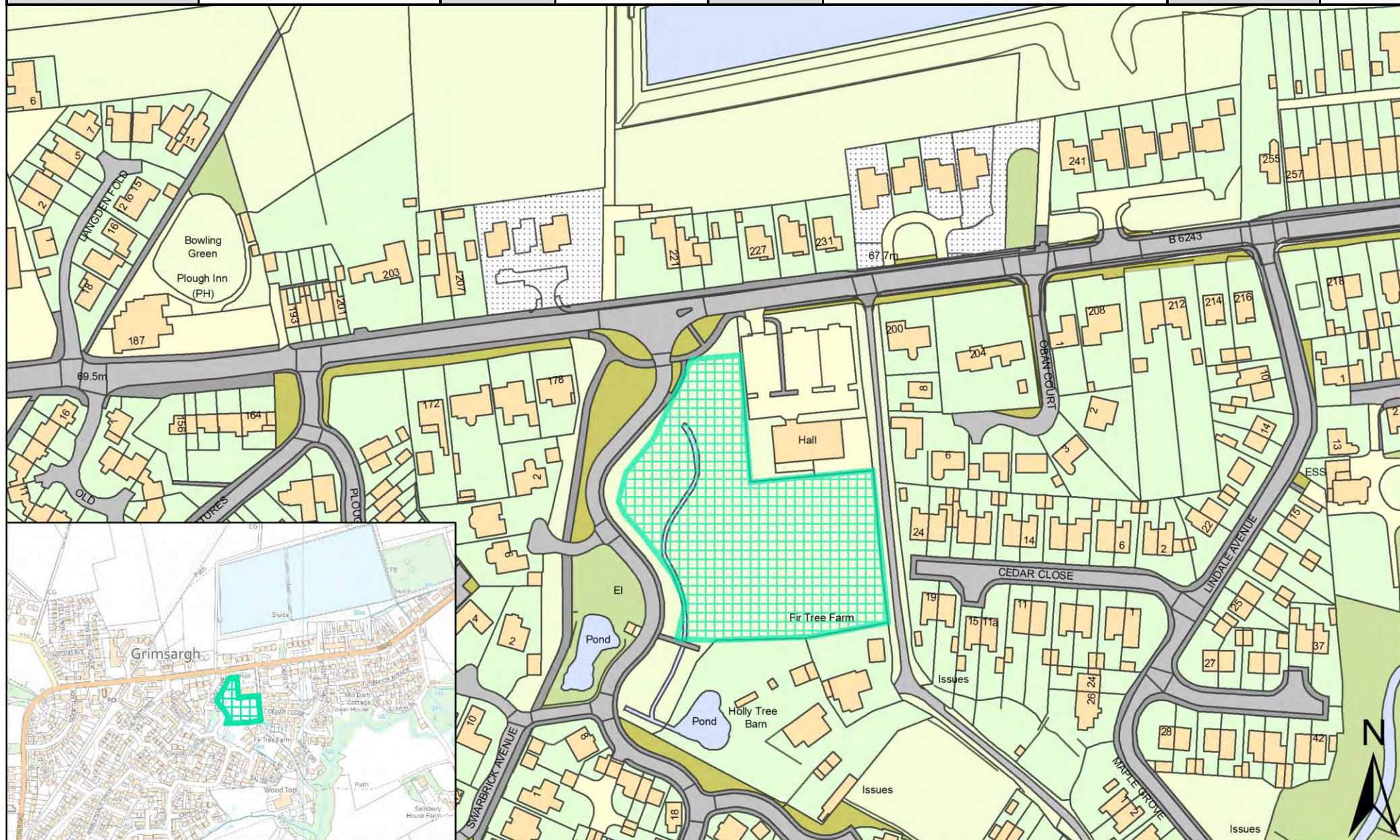
SHELAA Reference	19P259p	Call for Sites Reference	CLCFS00520b	DISTRICT	Preston	WARD	Preston Rural East
Address	Land bordered by James Towers Way and Garstang Road, PR3 5DL						
Existing Use	Agriculture	SITE AREA	30.00	PROPOSAL	Protection		PAGE NUMBER 199



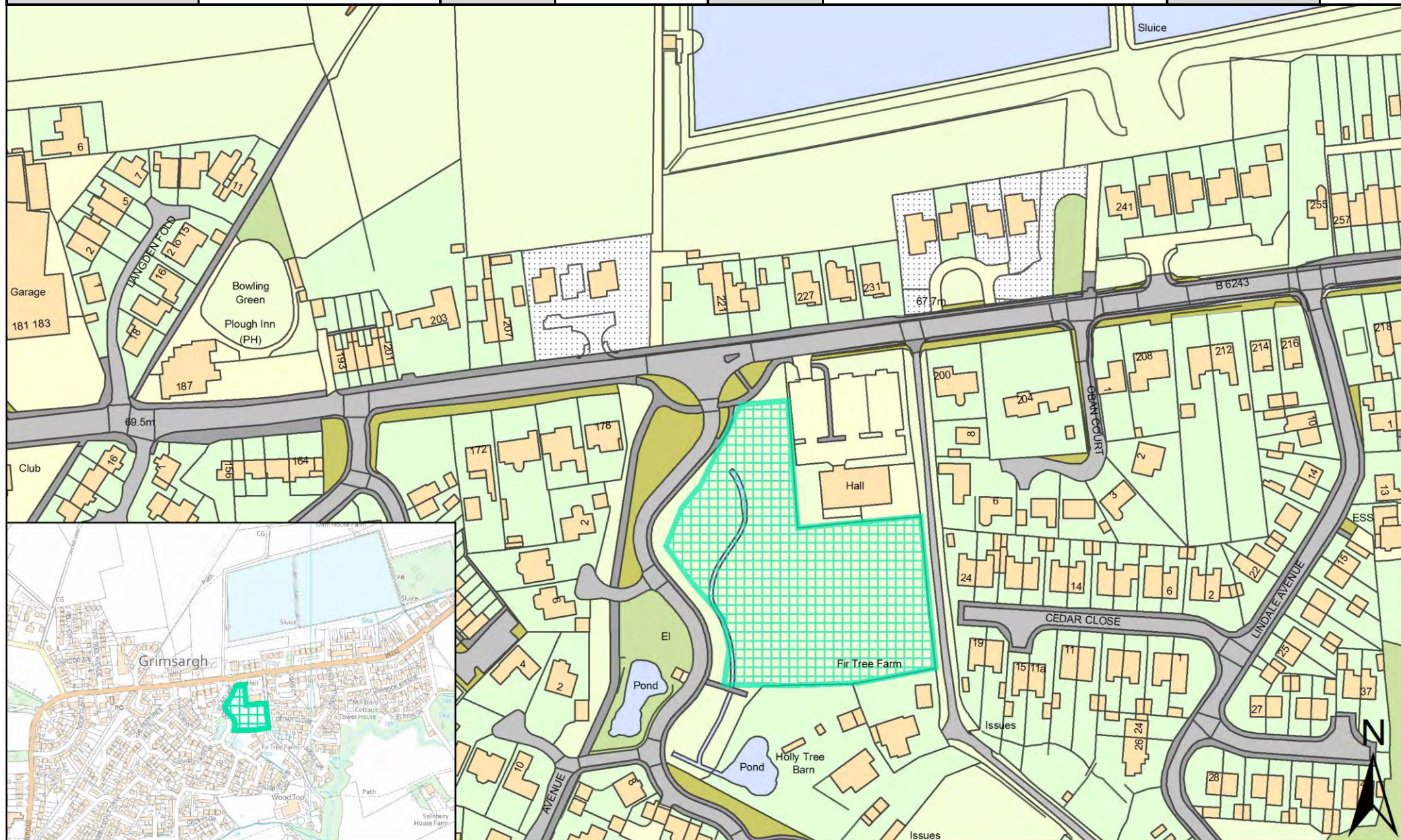
SHELAA Reference	19P260p	Call for Sites Reference	CLCFS00521b	DISTRICT	Preston	WARD	Preston Rural East
Address	Land East of James Towers Way, North Whittingham Lane (West/South of the M6), PR3 5DB						
Existing Use	Agriculture	SITE AREA	100.00	PROPOSAL	Protection		PAGE NUMBER 200



SHELAA Reference	19P261p	Call for Sites Reference	CLCFS00526b	DISTRICT	Preston	WARD	Preston Rural East
Address	231 Preston Rd, Grimsargh, Preston, PR2 5JR						
Existing Use	Unused	SITE AREA	0.72	PROPOSAL	Protection	PAGE NUMBER	201



SHELAA Reference	19P264p	Call for Sites Reference	CLCFS00545b	DISTRICT	Preston	WARD	Preston Rural East
Address	Land to rear of Grimsargh Village Hal, 231 Preston Road, Grimsargh, Preston PR2 5JR						
Existing Use	Vacant	SITE AREA	0.72	PROPOSAL	Protection	PAGE NUMBER	202



Site Plans: Preston Rural North Ward

All sites put forward for this ward are listed below.

Call for Sites Reference	SHELAA Reference	Site Address	District	Ward	Site Area (Hectares)	Existing Use	Proposal
CLCFS00149	19P014	Land to the Side and Rear of West View Farm and Rydal Mount, Woodplumpton Road, Woodplumpton, Preston, PR4 0NE	Preston	Preston Rural North	1.19	Other	Housing
CLCFS00207	19P023	Kingsway Gardens East, Newsham Hall Lane, Woodplumpton, PR4 0AS	Preston	Preston Rural North	0.69	Vacant	Housing
CLCFS00222	19P025	New Garden Village, Land north of Bartle Lane, South of M55, West and East of Rosemary Lane and West of Lea Lane, PR4 0HA	Preston	Preston Rural North	47.81	Agriculture	Housing
CLCFS00247	19P034	Land at Swainson House Farm, Goosnargh Lane, Goosnargh, Preston, PR3 2JU	Preston	Preston Rural North	6.01	Agriculture	Housing
CLCFS00249	19P036	Land Opposite Swainson House Farm, Goosnargh Lane, Goosnargh, Preston, PR3 2JU	Preston	Preston Rural North	1.32	Agriculture	Housing
CLCFS00263	19P042	Cardwell Farm, Garstang Road, Preston, PR3 5DR	Preston	Preston Rural North	20.21	Agriculture	Housing
CLCFS00358	19P058	Jackson's Quarry, Lightfoot Green Lane, Fulwood, PR4 0AP	Preston	Preston Rural North	47.15	Other	Housing
CLCFS00359	19P059	Land at Cardwell Farm, Garstang Road, Preston, PR3 5DR	Preston	Preston Rural North	9.17	Agriculture	Housing
CLCFS00362	19P062	Land to the north of Jepps Lane, Barton PR3 5AQ	Preston	Preston Rural North	8.56	Agriculture	Housing
CLCFS00366	19P064	Land at Lightfoot Green Lane, Fulwood, PR4 0AP	Preston	Preston Rural North	6.82	Agriculture	Housing
CLCFS00405	19P070	Ribblesdale Nurseries, Newsham Hall Lane, Woodplumpton, Preston, PR4 0AS	Preston	Preston Rural North	0.54	Employment	Housing
CLCFS00452b	19P087	HUDSON HILL, GREEN LANE, BARTON, PRESTON, PR3 5AJ	Preston	Preston Rural North	3.38	Agriculture	Housing
CLCFS00503b	19P095	Land to the Rear of Laburnum House Farm and North West of Bartle Lane, Lower Bartle, Preston, PR4 0RU	Preston	Preston Rural North	3.00	Agriculture	Housing

Call for Sites Reference	SHELAA Reference	Site Address	District	Ward	Site Area (Hectares)	Existing Use	Proposal
CLCFS00522b	19P100	Land to the West of Bleasdale View, Catforth Road, Catforth, Preston	Preston	Preston Rural North	0.63	Unused	Housing
CLCFS00524b	19P101	Land West of Catforth Road and North and East of Benson Lane, Catforth, Preston, PR4 0HH	Preston	Preston Rural North	8.14	Agriculture	Housing
CLCFS00527b	19P102	Land Adjoining Mayors Farm, Bartle Lane, Lower Bartle	Preston	Preston Rural North	8.47	Agriculture	Housing
CLCFS00528b	19P103	724, The Former Boars Head Public House and Associated Car Park, Garstang Road, Barton, Lancashire, PR3 5AD	Preston	Preston Rural North	0.49	Vacant	Other
CLCFS00536b	19P106	North of Moss Lane, Catforth, Preston	Preston	Preston Rural North	2.75	Mixed Use	Housing
CLCFS00537b	19P107	Land and Building south of Chapel Lane Catforth, PR4 0HX	Preston	Preston Rural North	1.58	Agriculture	Housing
CLCFS00539b	19P109	Tom Barron Limited, Mill South and East of School Lane, Catforth, Preston, PR4 0HL	Preston	Preston Rural North	2.40	Employment	Housing
CLCFS00544b	19P114	Ambrose Hall Farm, Woodplumpton Road, Preston, PR4 0LJ	Preston	Preston Rural North	15.86	Agriculture	Housing
CLCFS00549b	19P115	Ambrose Hall Farm, Woodplumpton Road, Preston, PR4 0LJ	Preston	Preston Rural North	15.86	Agriculture	Housing
CLCFS00550b	19P116	Land North and West of School Lane, Catforth, PR4 0HL	Preston	Preston Rural North	1.99	Agriculture	Housing
CLCFS00556b	19P119	Land West and East of Mill Lane, Goosnargh, Preston, PR3 2JX	Preston	Preston Rural North	9.07	Agriculture	Housing
CLCFS00557b	19P120	Land North of Moss Lane, Catforth, Preston, PR4 0HU	Preston	Preston Rural North	3.48	Agriculture	Housing
CLCFS00559b	19P121	Toplands Farm Woodplumpton Road, Woodplumpton, Preston, PR4 0NE	Preston	Preston Rural North	20.16	Agriculture	Housing
CLCFS00562b	19P122	Toplands Farm Woodplumpton Road, Woodplumpton, Preston, PR4 0NE	Preston	Preston Rural North	26.41	Agriculture	Housing
CLCFS00564b	19P124	Land and Building North of Miller Lane, Catforth, Preston, PR4 0HR	Preston	Preston Rural North	0.42	Employment	Housing
CLCFS00565b	19P125	Land to the East of Rosemary Lane, Bartle, Preston, PR4 0HD	Preston	Preston Rural North	10.33	Agriculture	Other
CLCFS00566b	19P126	Land Immediately North of Preston Western Distributor, Proposed M55 Junction, Bartle, Preston, PR4 0HD	Preston	Preston Rural North	4.97	Agriculture	Employment

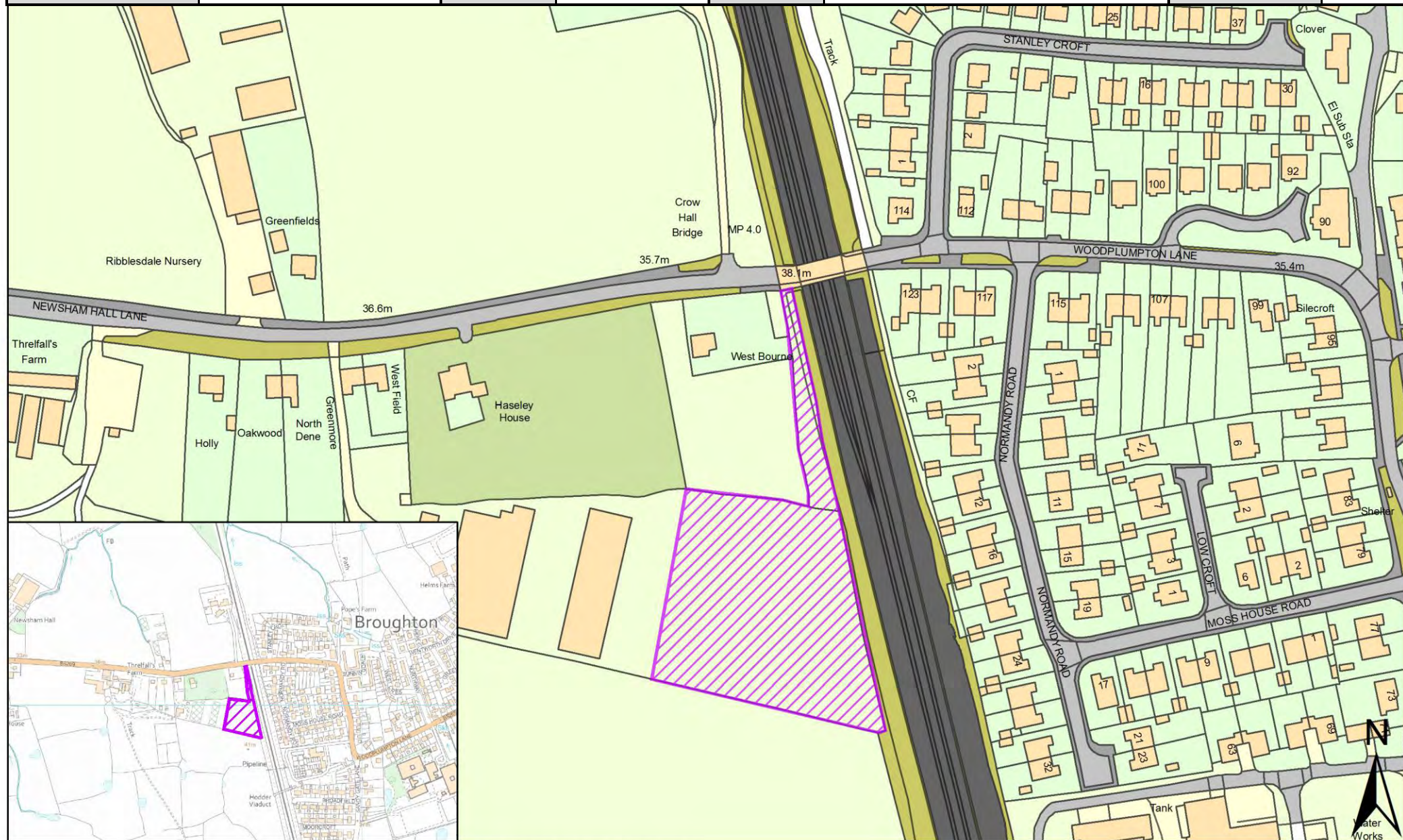
Call for Sites Reference	SHELAA Reference	Site Address	District	Ward	Site Area (Hectares)	Existing Use	Proposal
	19P131	North West Preston, PR4 0LH-PR4 0RU	Preston	Preston Rural North	319.00	Other	Housing
	19P215	Lower House Farm, Lewth Lane, Woodplumpton, Preston, PR4 0TE	Preston	Preston Rural North	0.02	Vacant	Housing
	19P216	Rabys Farm, Bilsborrow Lane, Bilsborrow, Preston, PR3 0RP	Preston	Preston Rural North	0.02	Vacant	Housing
	19P219	Moss House Riding Stables, Bay Horse Lane, Preston, PR4 0HN	Preston	Preston Rural North	0.40	Vacant	Housing
	19P220	Land at Bensons Lane, Malley Lane, Preston, PR4 0BN	Preston	Preston Rural North	0.18	Vacant	Housing
	19P221	Fox Fields, Inglewhite Road, Preston, PR3 2EB	Preston	Preston Rural North	0.32	Vacant	Housing
	19P222	Stone Field, Blackleach Lane, Preston, PR4 0JA	Preston	Preston Rural North	0.07	Vacant	Housing
	19P223	Land South of The Orchard, Preston, PR4 0WE	Preston	Preston Rural North	0.08	Vacant	Housing
	19P224	Beech Grove Farm, Malley Lane, Preston, PR4 0BN	Preston	Preston Rural North	0.24	Vacant	Housing
	19P231	91 Hoyles Lane, Cottam, Preston, Lancashire, PR4 0LB	Preston	Preston Rural North	0.32	Vacant	Housing
	19P232	Ashfield, Goosnargh Lane, Goosnargh, Preston, Lancashire, PR3 2BP	Preston	Preston Rural North	0.04	Vacant	Housing
	19P236	Garlick House, Green Lane, Catforth, Preston, PR4 0HT	Preston	Preston Rural North	3.43	Vacant	Housing
	19P237	Back Lane Farm, Back Lane, Goosnargh, Preston, PR3 2WE	Preston	Preston Rural North	0.57	Vacant	Housing
	19P238	Garlick House, Garlick House, Green Lane, Catforth, Preston, PR4 0HT	Preston	Preston Rural North	0.34	Vacant	Housing
	19P244	Moorside House Farm, Moorside Lane, Preston, PR4 0TB	Preston	Preston Rural North	0.01	Vacant	Housing
	19P249	Hill House, Back Lane, Goosnargh, Preston, PR3 2WE	Preston	Preston Rural North	0.20	Vacant	Housing
	19P252	Land South of Bridge House, Tabley Lane, Preston, PR4 0LH	Preston	Preston Rural North	0.17	Vacant	Housing

Call for Sites Reference	SHELAA Reference	Site Address	District	Ward	Site Area (Hectares)	Existing Use	Proposal
	19P253	The Old Pump House, Rosemary Lane, Preston, PR4 0HB	Preston	Preston Rural North	0.05	Vacant	Housing
	19P256	Land South of Brierley Lane, Preston, PR4 0DP	Preston	Preston Rural North	0.20	Vacant	Housing
CLCFS00518b	19P257p	Helms Farm between Garstang Road and Barton Brook, PR3 5DE/PR3 5DL	Preston	Preston Rural North	55.00	Agriculture	Protection
CLCFS00519b	19P258p	Hooles Farm/Helms Farm, PR3 5DE/PR3 5DL	Preston	Preston Rural North	112.00	Agriculture	Protection
CLCFS00529b	19P262p	Land bounded by Garstang Road, Barton, North of James Towers Way, Broughton, PR3 5DE	Preston	Preston Rural North	223.09	Agriculture	Protection
CLCFS00530b	19P263p	Land East of Barton Village Hall, PR3 5AL	Preston	Preston Rural North	2.51	Agriculture	Protection

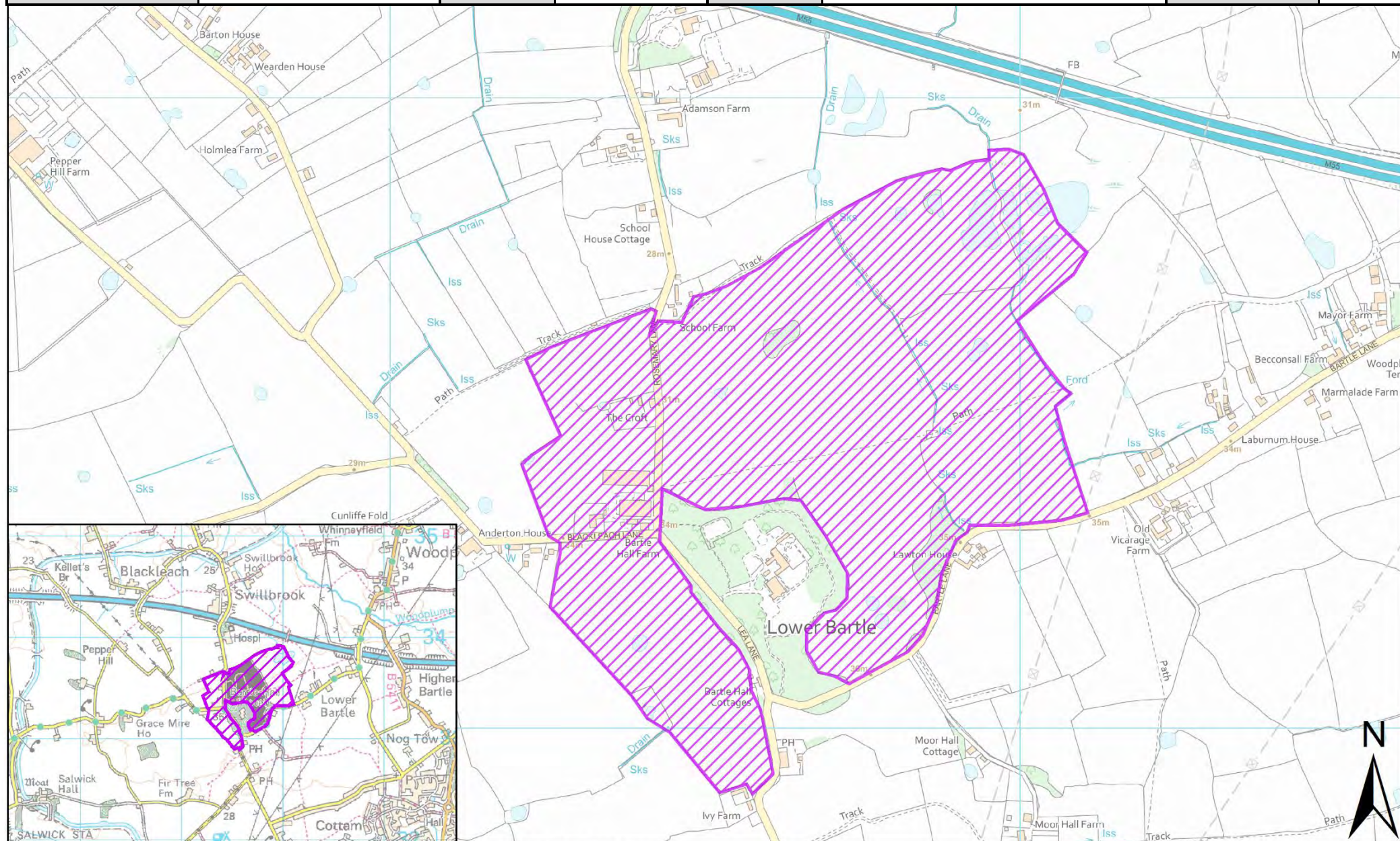
SHELAA Reference	19P014	Call for Sites Reference	CLCFS00149	DISTRICT	Preston	WARD	Preston Rural North
Address	Land to the Side and Rear of West View Farm and Rydal Mount, Woodplumpton Road, Woodplumpton, Preston, PR4 0NE						
Existing Use	Other	SITE AREA	1.19	PROPOSAL	Housing	PAGE NUMBER	207



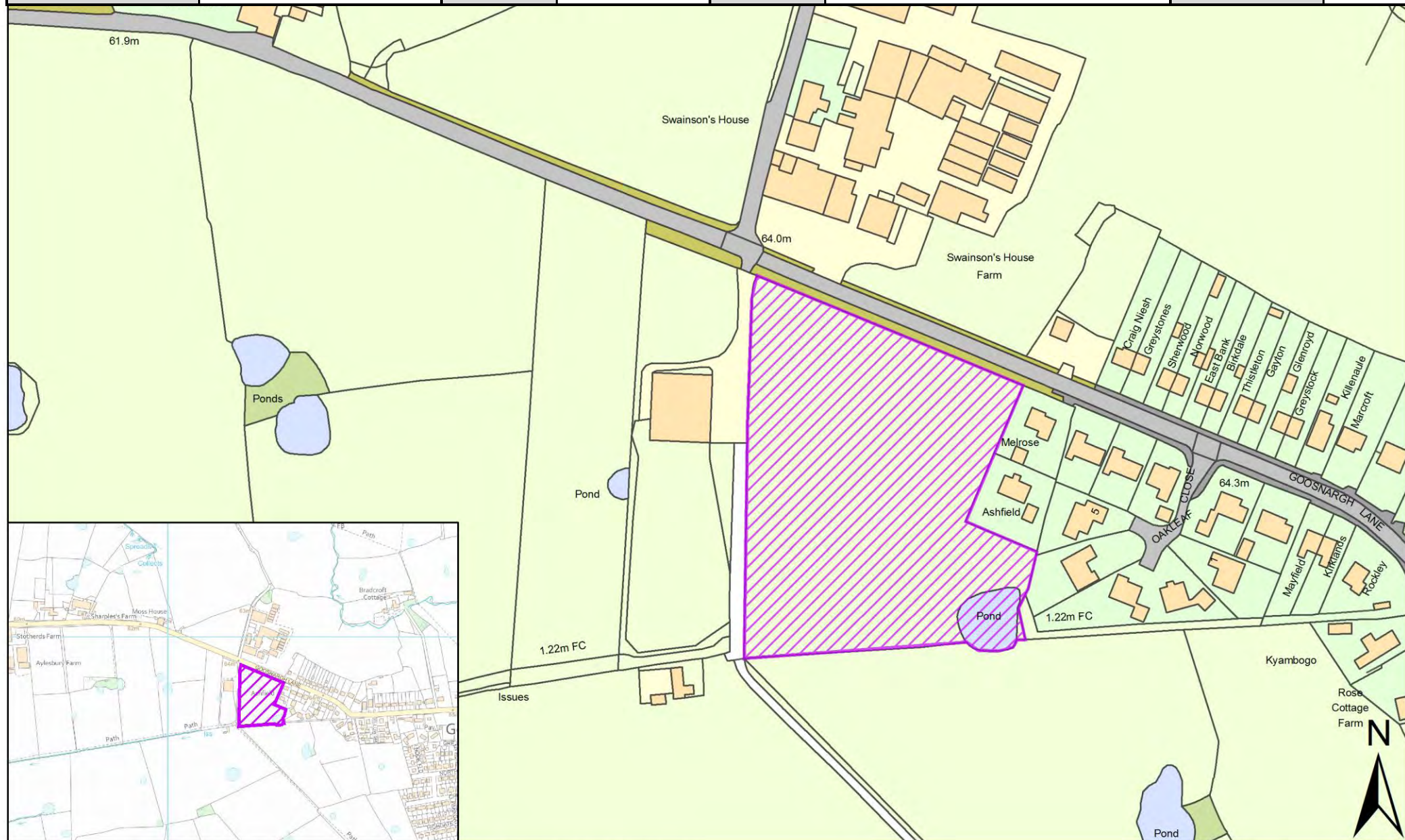
SHELAA Reference	19P023	Call for Sites Reference	CLCFS00207	DISTRICT	Preston	WARD	Preston Rural North
Address	Kingsway Gardens East, Newsham Hall Lane, Woodplumpton, PR4 0AS						
Existing Use	Vacant	SITE AREA	0.69	PROPOSAL	Housing	PAGE NUMBER	208



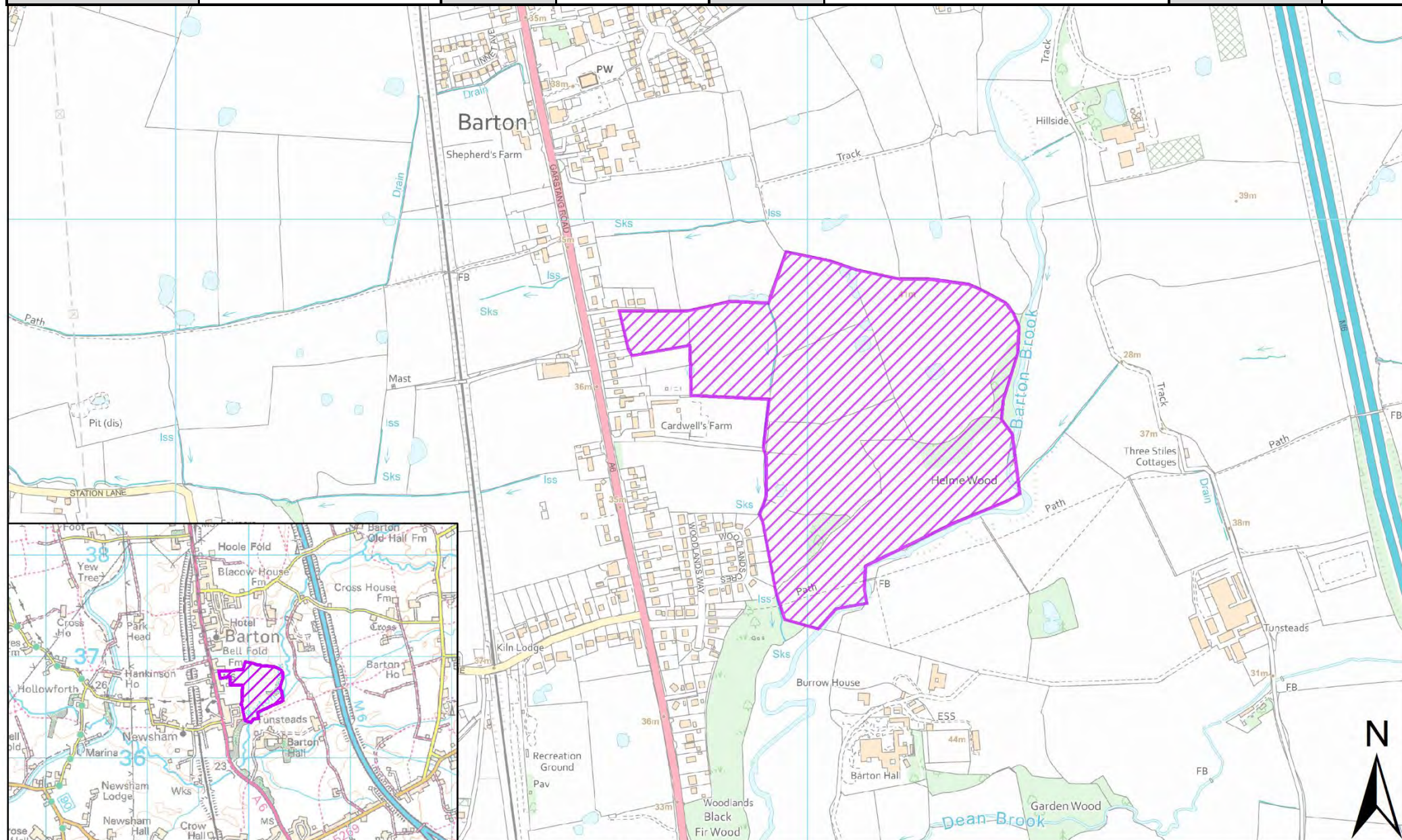
SHELAA Reference	19P025	Call for Sites Reference	CLCFS00222	DISTRICT	Preston	WARD	Preston Rural North
Address	New Garden Village, Land north of Bartle Lane, South of M55, West and East of Rosemary Lane and West of Lea Lane, PR4 0HA						
Existing Use	Agriculture	SITE AREA	47.81	PROPOSAL	Housing	PAGE NUMBER	209



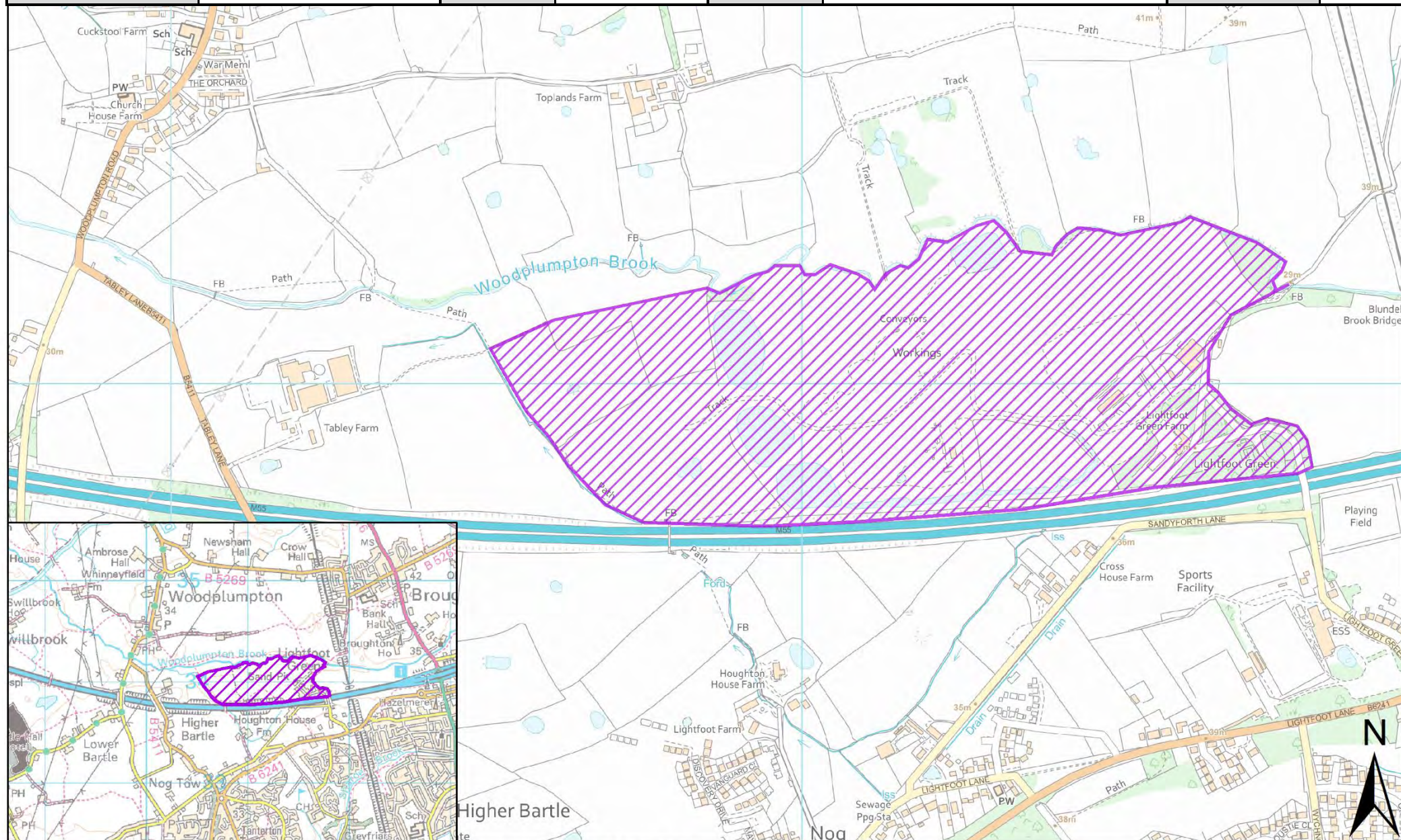
SHELAA Reference	19P036	Call for Sites Reference	CLCFS00249	DISTRICT	Preston	WARD	Preston Rural North
Address	Land Opposite Swainson House Farm, Goosnargh Lane, Goosnargh, Preston, PR3 2JU						
Existing Use	Agriculture	SITE AREA	1.32	PROPOSAL	Housing	PAGE NUMBER	211



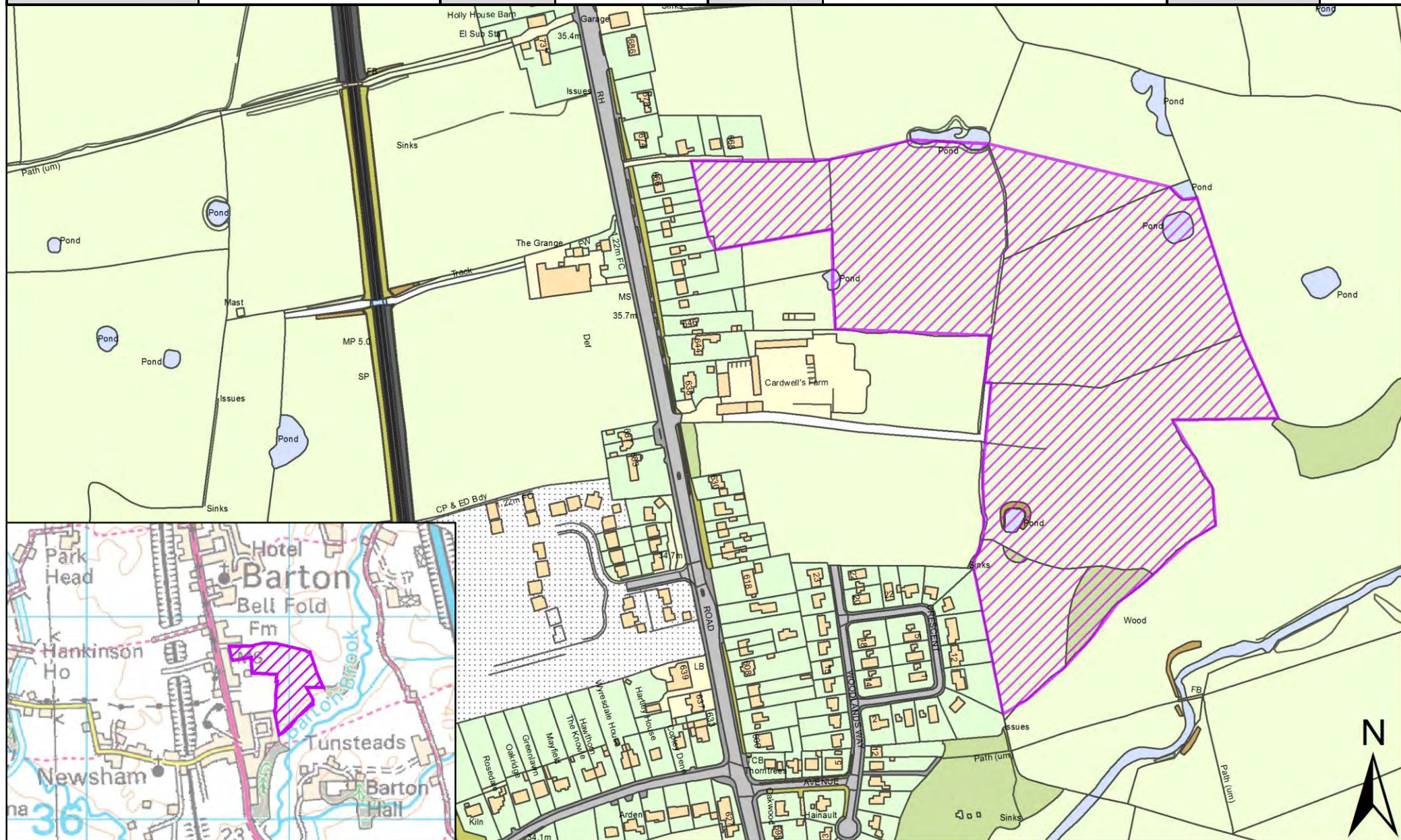
SHELAA Reference	19P042	Call for Sites Reference	CLCFS00263	DISTRICT	Preston	WARD	Preston Rural North
Address	Cardwell Farm, Garstang Road, Preston, PR3 5DR						
Existing Use	Agriculture	SITE AREA	20.21	PROPOSAL	Housing		PAGE NUMBER 212



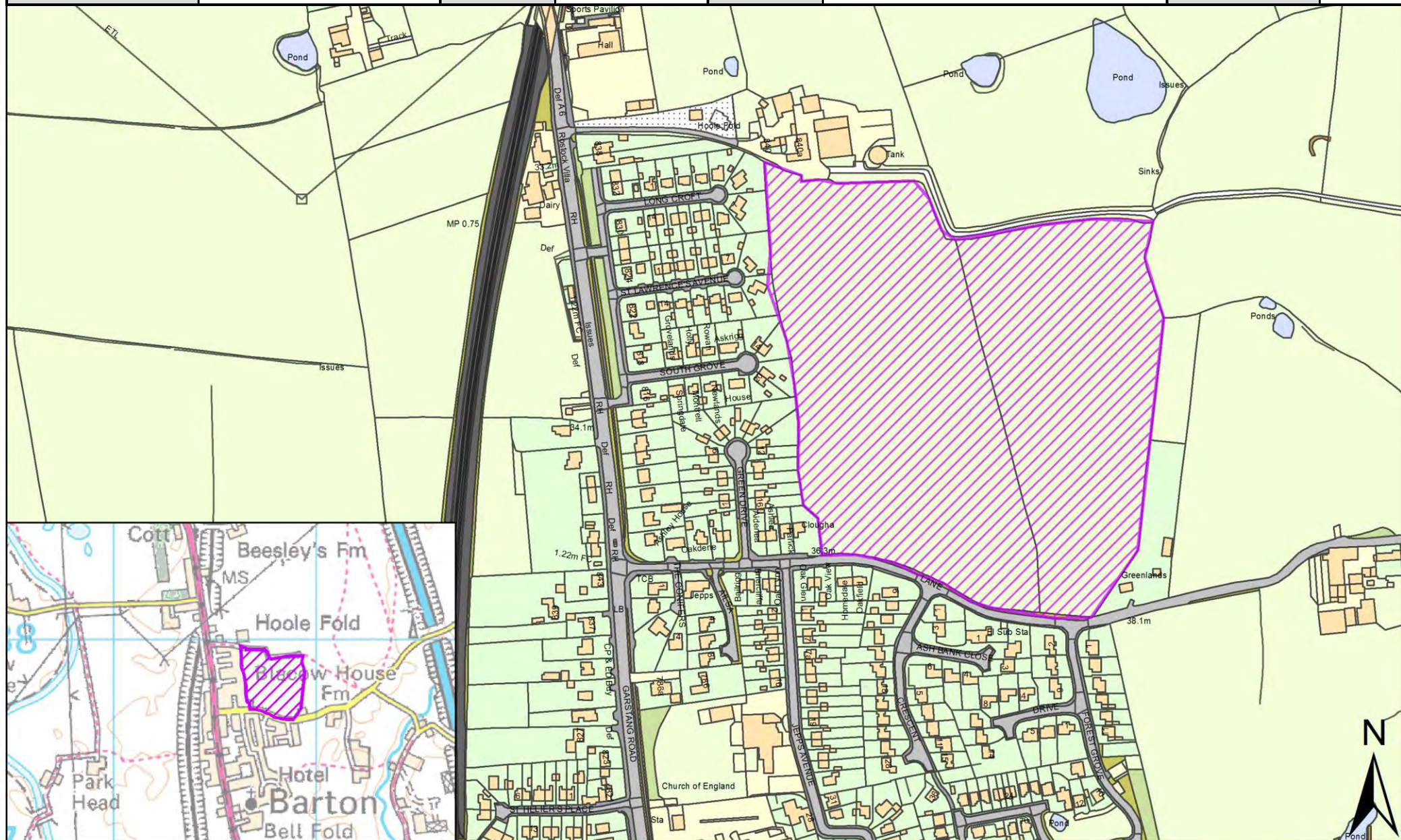
SHELAA Reference	19P058	Call for Sites Reference	CLCFS00358	DISTRICT	Preston	WARD	Preston Rural North
Address	Jackson's Quarry, Lightfoot Green Lane, Fulwood, PR4 0AP						
Existing Use	Other	SITE AREA	47.15	PROPOSAL	Housing		PAGE NUMBER 213



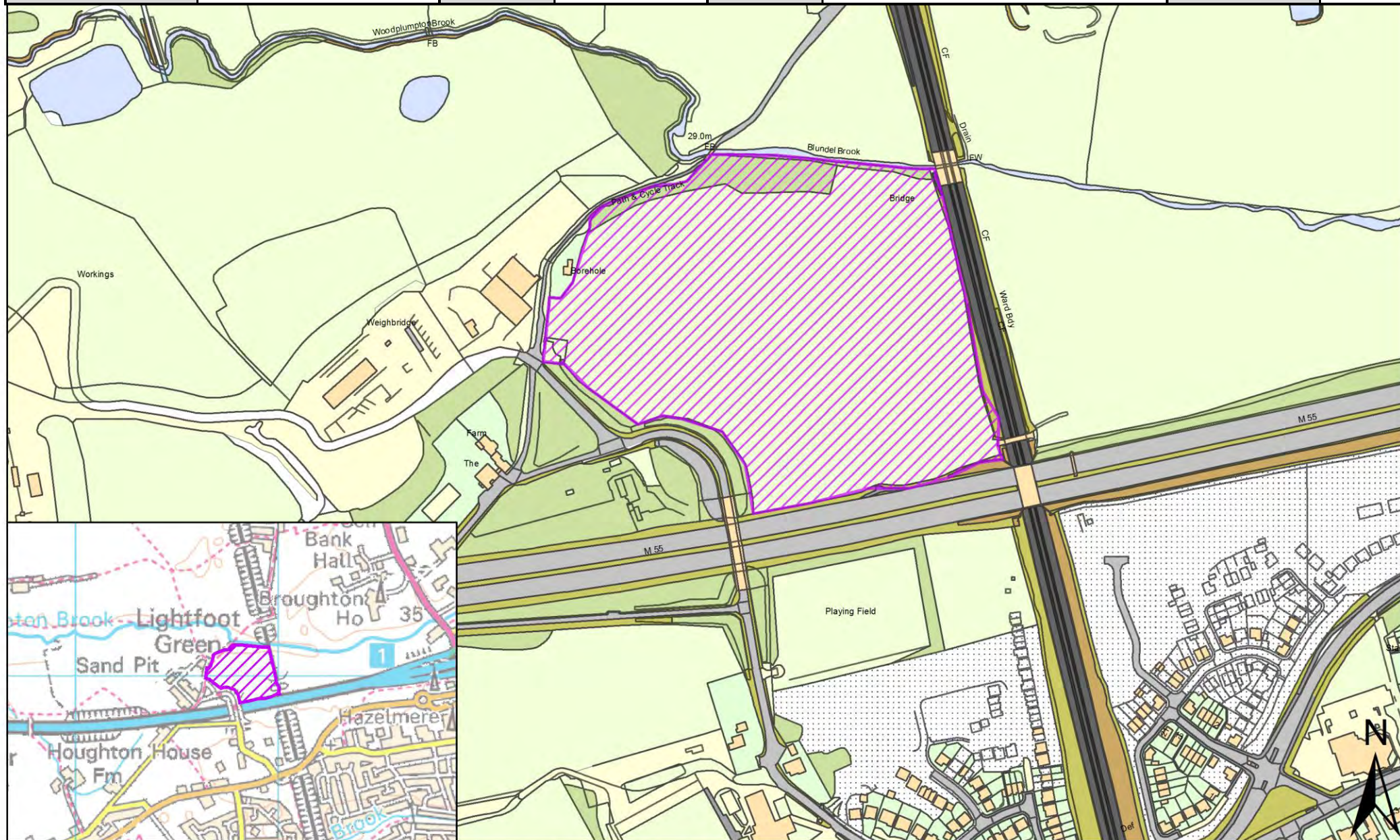
SHELAA Reference	19P059	Call for Sites Reference	CLCFS00359	DISTRICT	Preston	WARD	Preston Rural North
Address	Land at Cardwell Farm, Garstang Road, Preston, PR3 5DR						
Existing Use	Agriculture	SITE AREA	9.17	PROPOSAL	Housing	PAGE NUMBER	214



SHELAA Reference	19P062	Call for Sites Reference	CLCFS00362	DISTRICT	Preston	WARD	Preston Rural North
Address	Land to the north of Jepps Lane, Barton PR3 5AQ						
Existing Use	Agriculture	SITE AREA	8.56	PROPOSAL	Housing	PAGE NUMBER	215



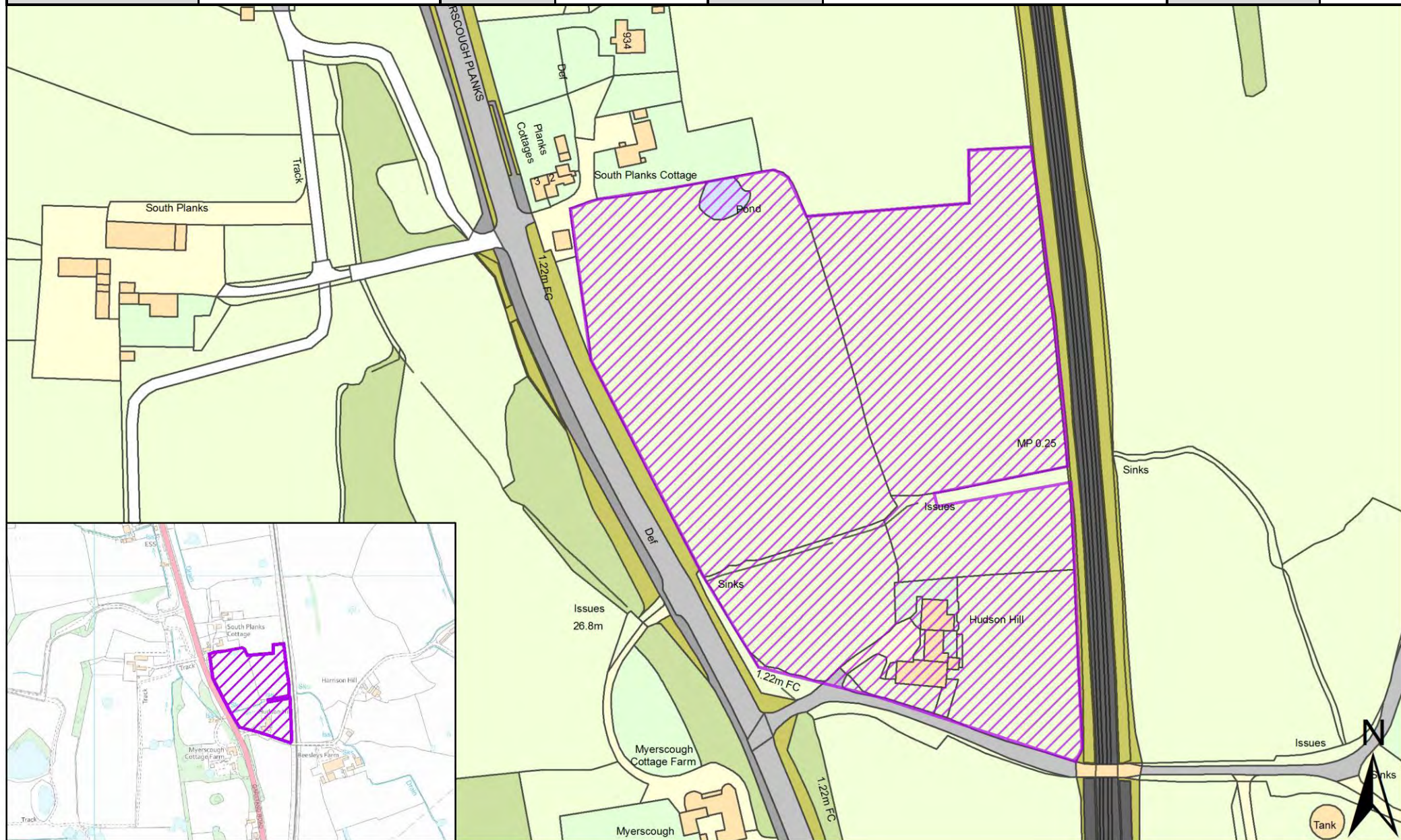
SHELAA Reference	19P064	Call for Sites Reference	CLCFS00366	DISTRICT	Preston	WARD	Preston Rural North
Address	Land at Lightfoot Green Lane, Fulwood, PR4 0AP						
Existing Use	Agriculture	SITE AREA	6.82	PROPOSAL	Housing		PAGE NUMBER 216



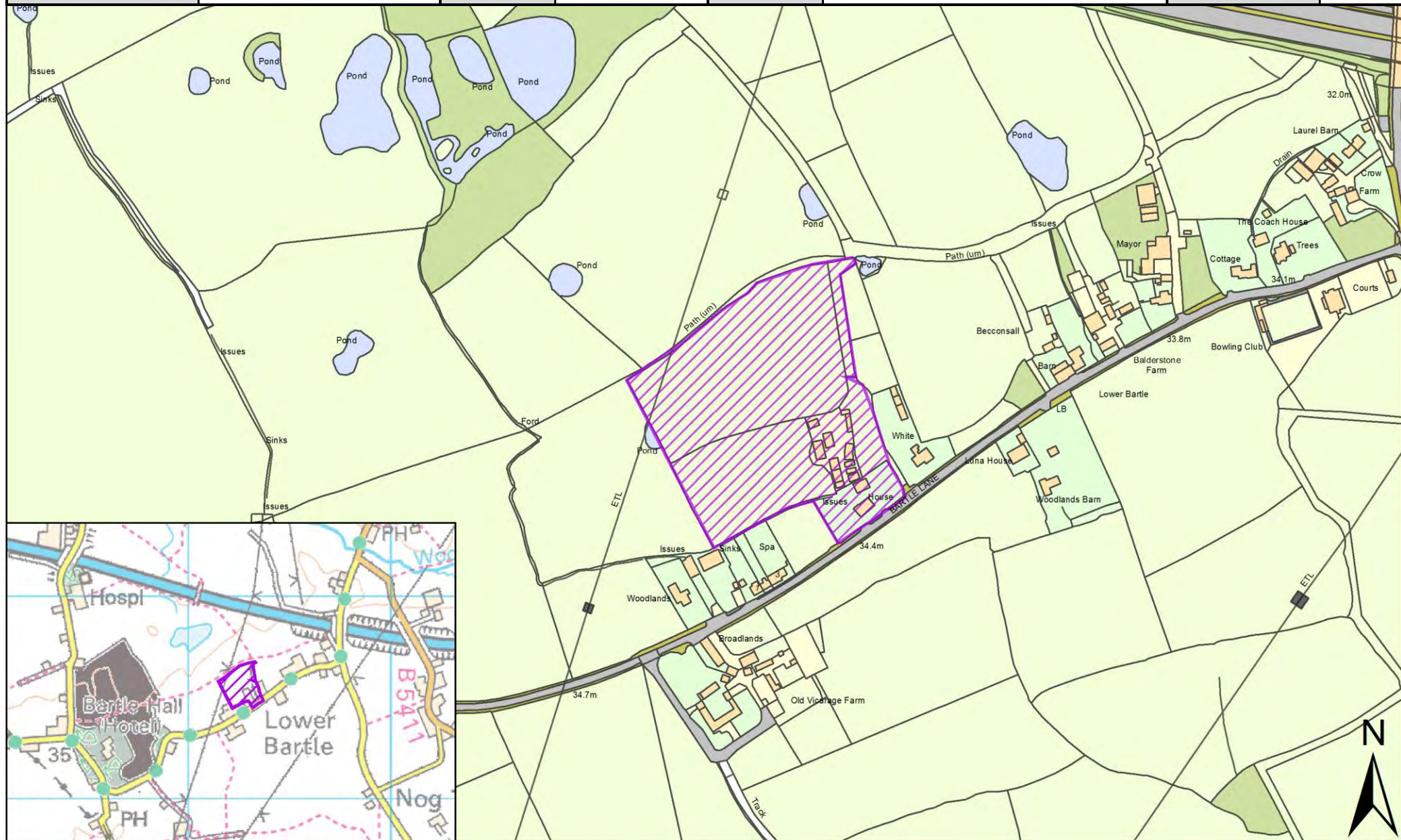
SHELAA Reference	19P070	Call for Sites Reference	CLCFS00405	DISTRICT	Preston	WARD	Preston Rural North
Address	Ribblesdale Nurseries, Newsham Hall Lane, Woodplumpton, Preston, PR4 0AS						
Existing Use	Employment	SITE AREA	0.54	PROPOSAL	Housing	PAGE NUMBER	217



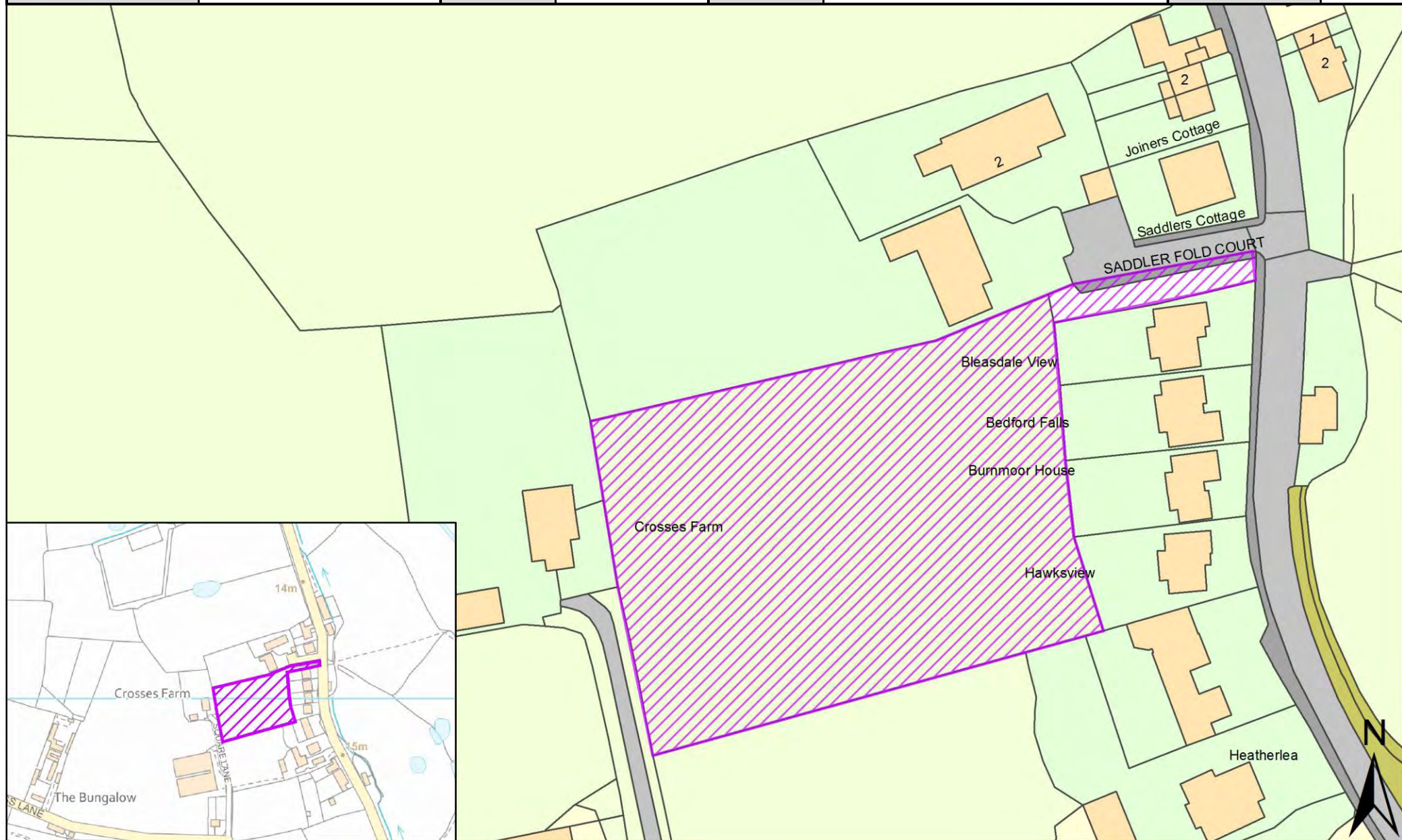
SHELAA Reference	19P087	Call for Sites Reference	CLCFS00452b	DISTRICT	Preston	WARD	Preston Rural North
ADDRESS	HUDSON HILL, GREEN LANE, BARTON, PRESTON, PR3 5AJ						
EXISTING USE	Agriculture	SITE AREA	3.38	PROPOSAL	Housing	PAGE NUMBER	218



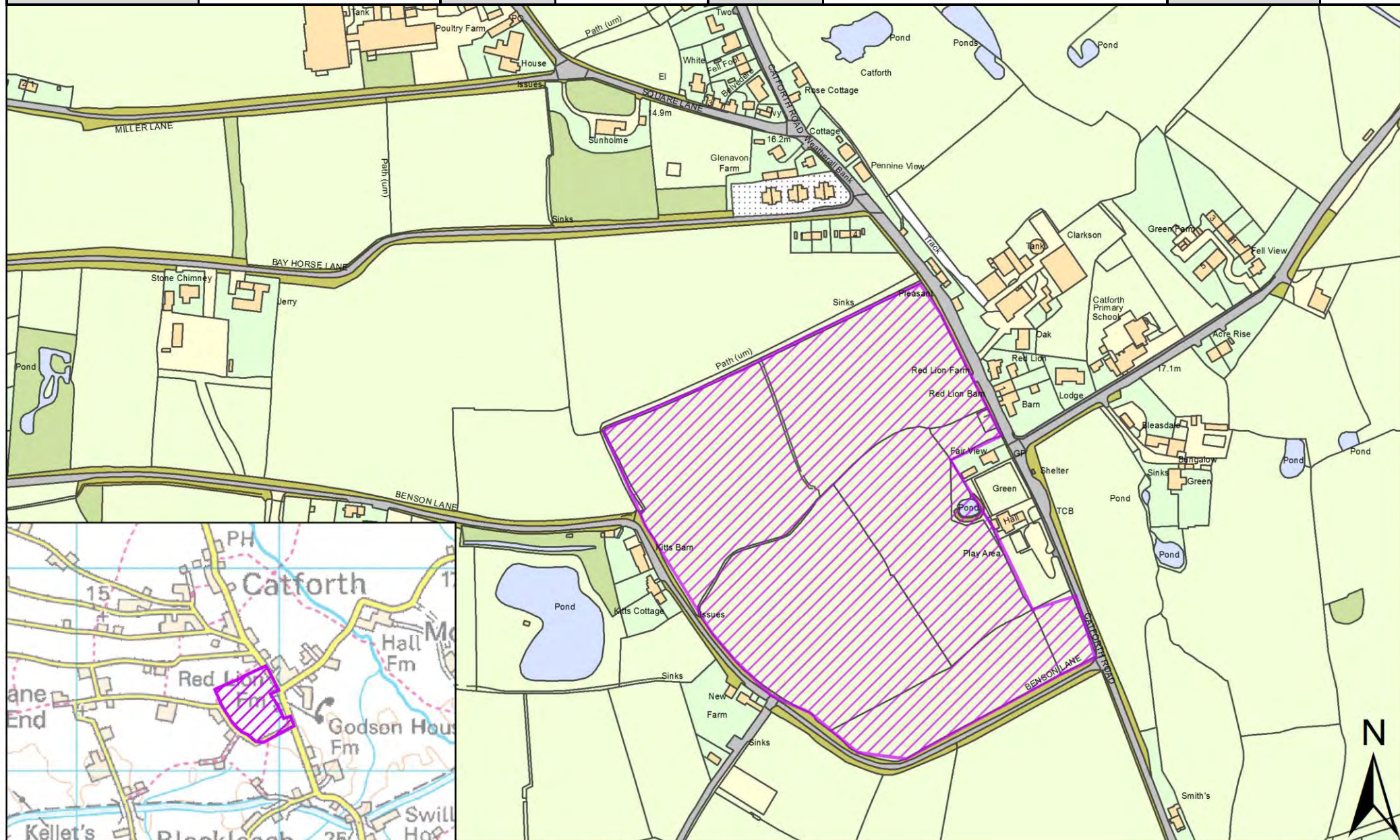
SHELAA Reference	19P095	Call for Sites Reference	CLCFS00503b	DISTRICT	Preston	WARD	Preston Rural North
Address	Land to the Rear of Laburnum House Farm and North West of Bartle Lane, Lower Bartle, Preston, PR4 0RU						
Existing Use	Agriculture	SITE AREA	3.00	PROPOSAL	Housing	PAGE NUMBER	219



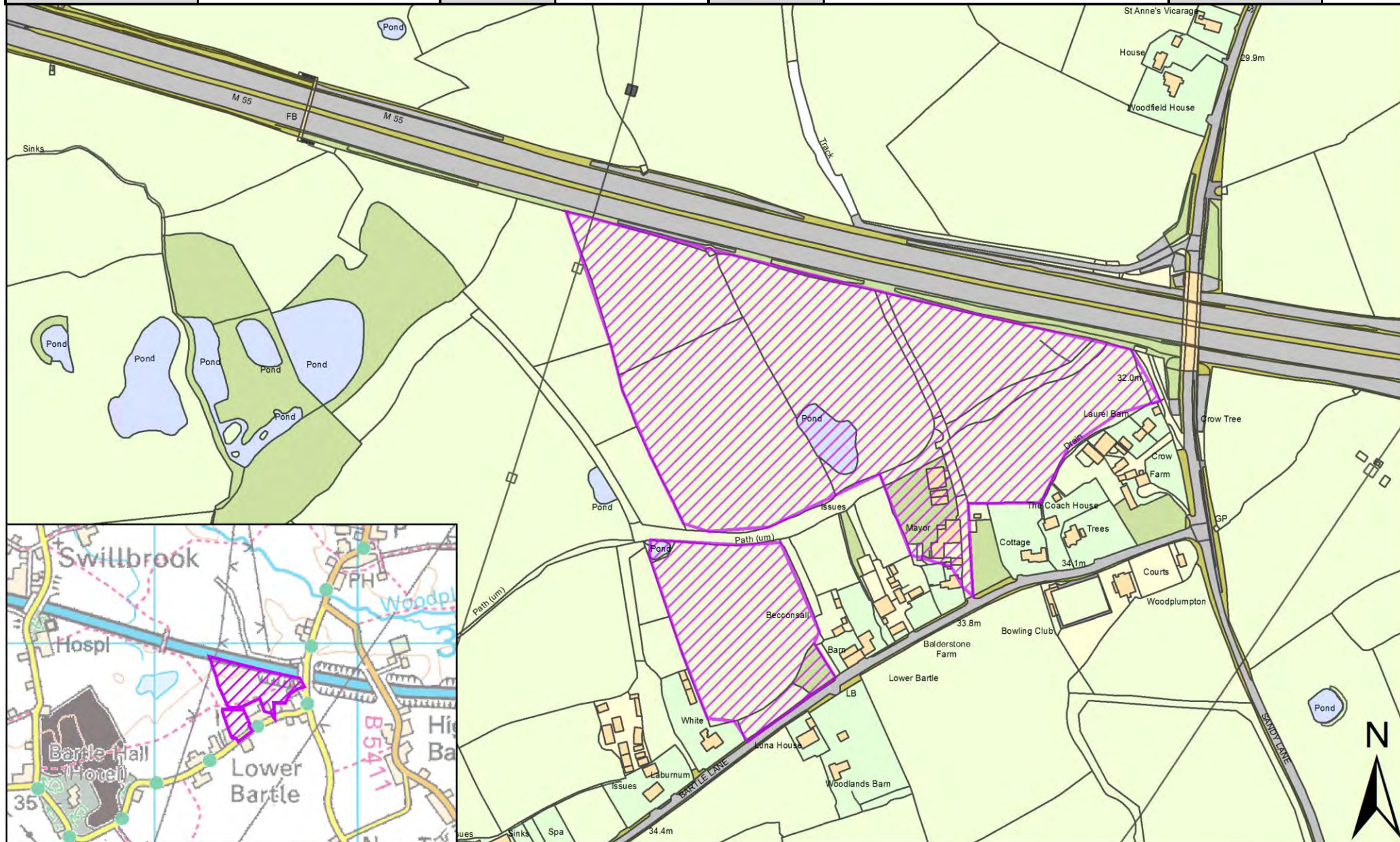
SHELAA Reference	19P100	Call for Sites Reference	CLCFS00522b	DISTRICT	Preston	WARD	Preston Rural North
Address	Land to the West of Bleasdale View, Catforth Road, Catforth, Preston						
Existing Use	Unused	SITE AREA	0.63	PROPOSAL	Housing	PAGE NUMBER	220



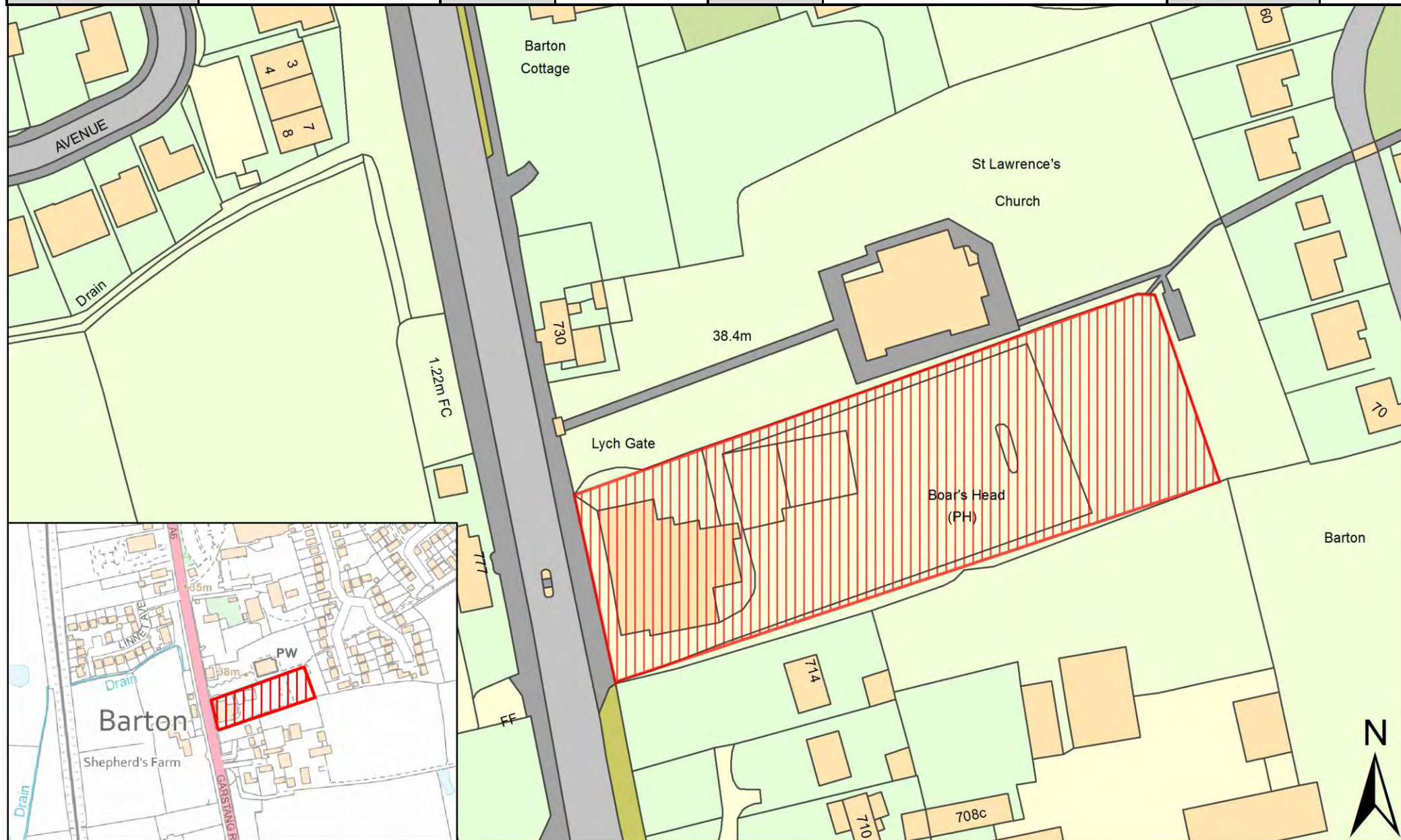
SHELAA Reference	19P101	Call for Sites Reference	CLCFS00524b	DISTRICT	Preston	WARD	Preston Rural North
Address	Land West of Catforth Road and North and East of Benson Lane, Catforth, Preston, PR4 0HH						
Existing Use	Agriculture	SITE AREA	8.14	PROPOSAL	Housing	PAGE NUMBER	221



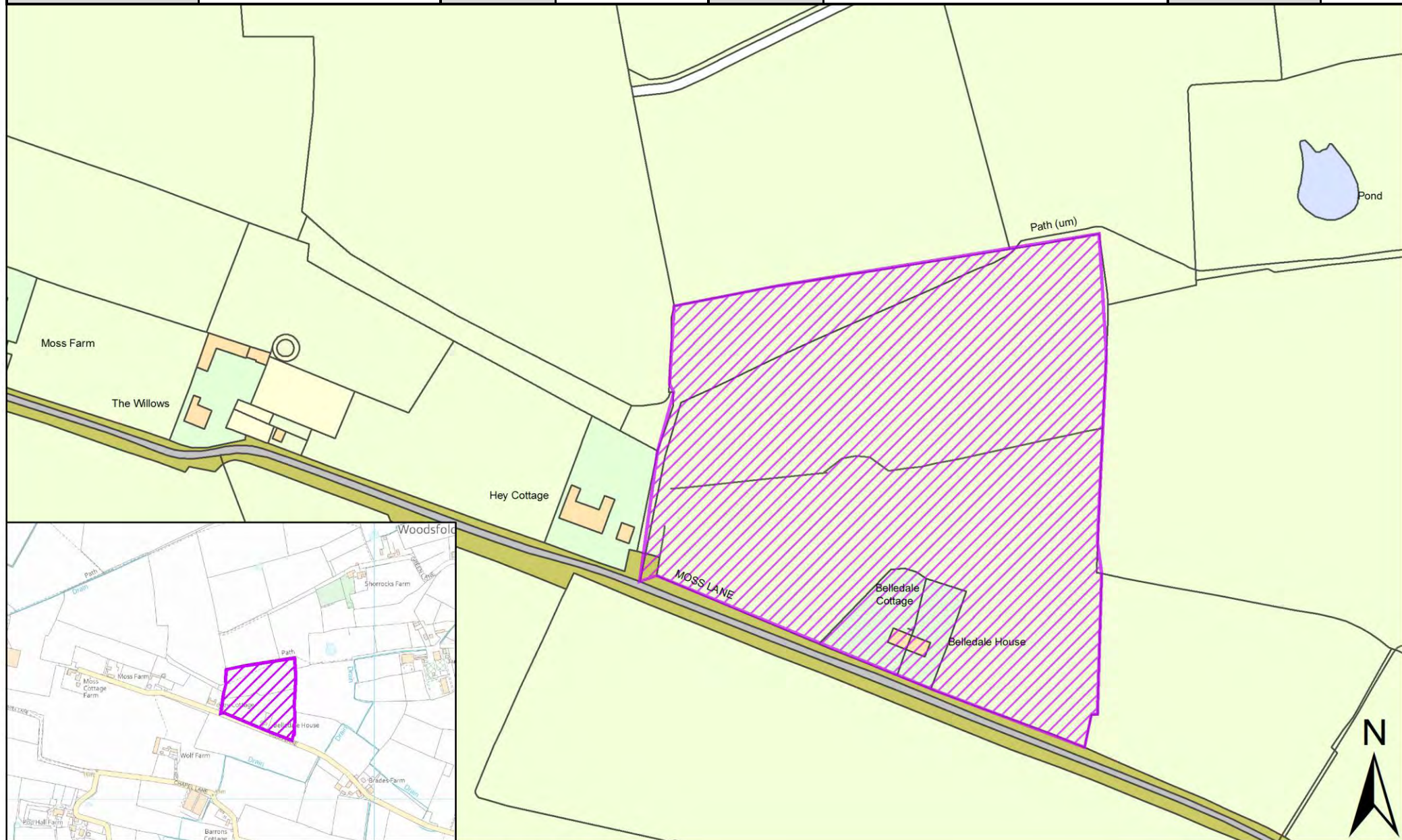
SHELAA Reference	19P102	Call for Sites Reference	CLCFS00527b	DISTRICT	Preston	WARD	Preston Rural North
Address	Land Adjoining Mayors Farm, Bartle Lane, Lower Bartle						
Existing Use	Agriculture	SITE AREA	8.47	PROPOSAL	Housing	PAGE NUMBER	222



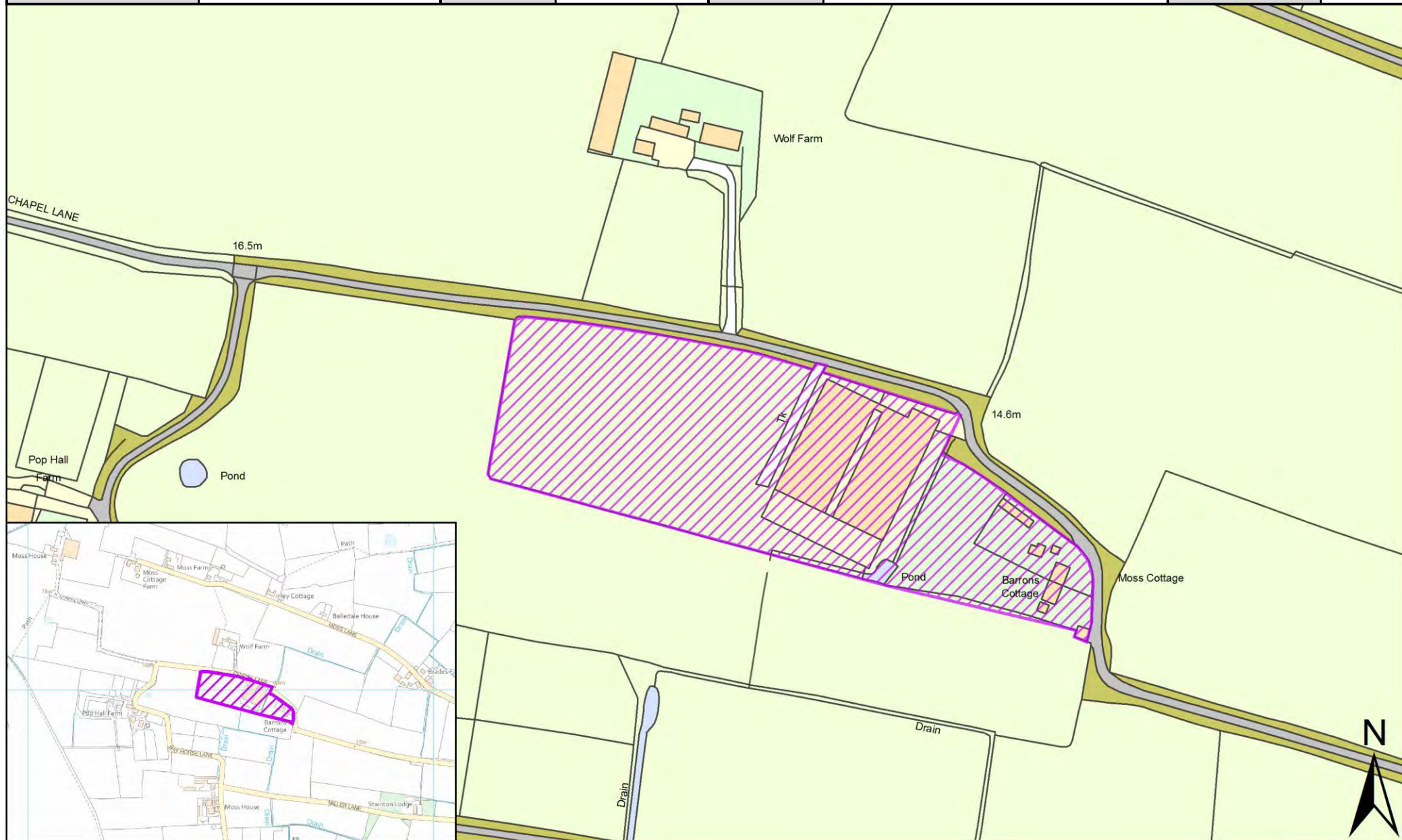
SHELAA Reference	19P103	Call for Sites Reference	CLCFS00528b	DISTRICT	Preston	WARD	Preston Rural North
Address	724, The Former Boars Head Public House and Associated Car Park, Garstang Road, Barton, Lancashire, PR3 5AD						
Existing Use	Vacant	SITE AREA	0.49	PROPOSAL	Other	PAGE NUMBER	223



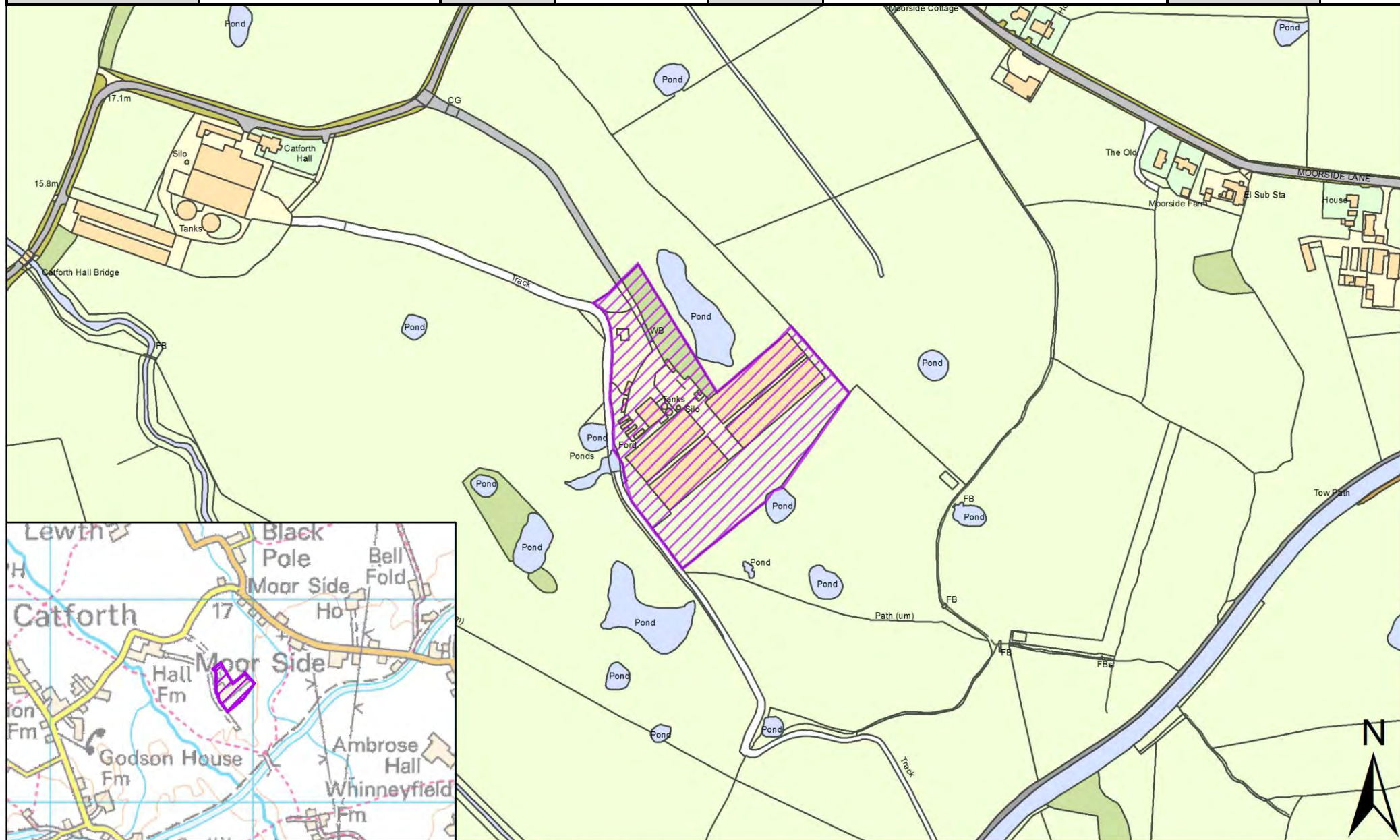
SHELAA Reference	19P106	Call for Sites Reference	CLCFS00536b	DISTRICT	Preston	WARD	Preston Rural North
Address	North of Moss Lane, Catforth, Preston						
Existing Use	Mixed Use	SITE AREA	2.75	PROPOSAL	Housing		PAGE NUMBER 224



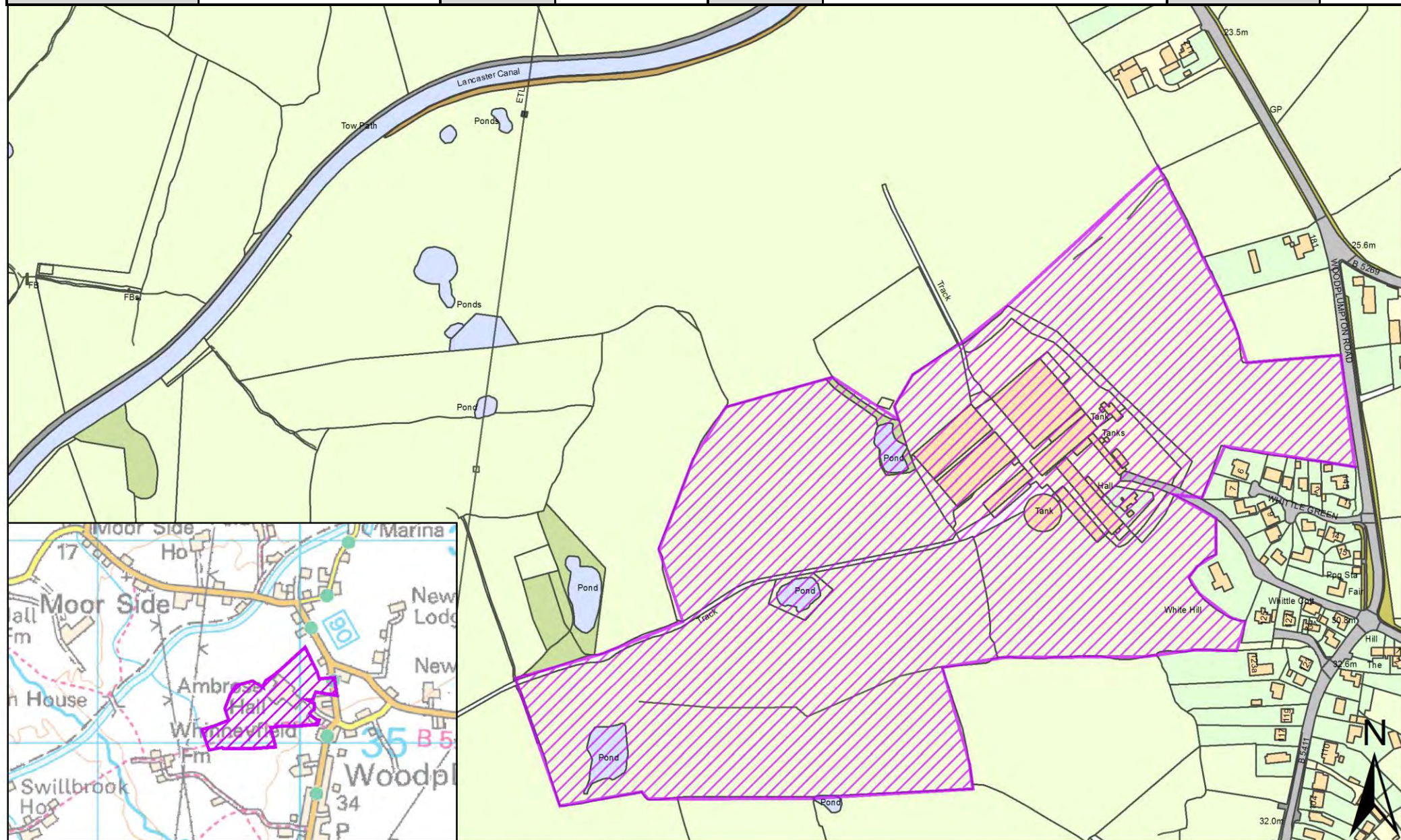
SHELAA Reference	19P107	Call for Sites Reference	CLCFS00537b	DISTRICT	Preston	WARD	Preston Rural North
Address	Land and Building south of Chapel Lane Catforth, PR4 0HX						
Existing Use	Agriculture	SITE AREA	1.58	PROPOSAL	Housing		PAGE NUMBER 225



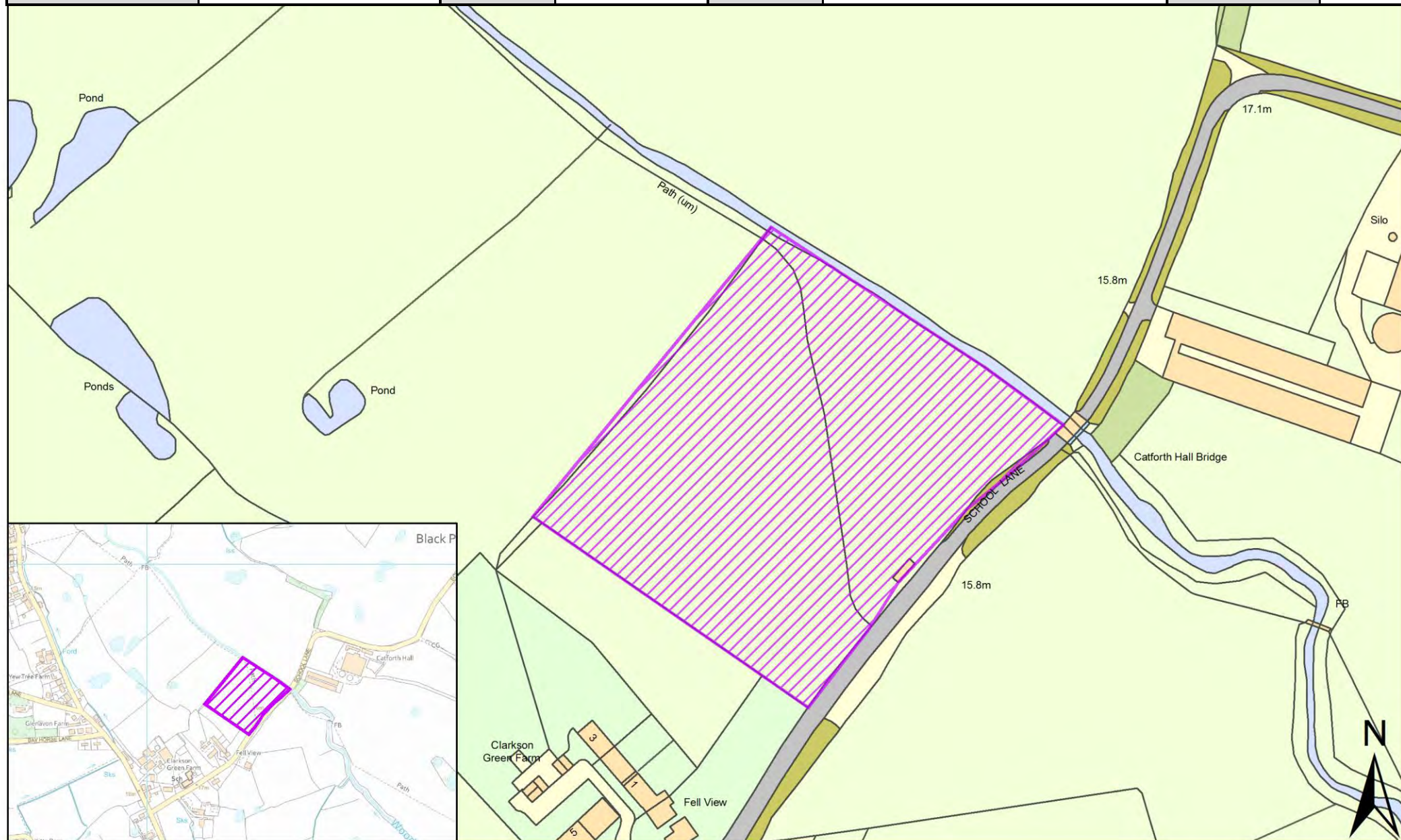
SHELAA Reference	19P109	Call for Sites Reference	CLCFS00539b	DISTRICT	Preston	WARD	Preston Rural North
Address	Tom Barron Limited, Mill South and East of School Lane, Catforth, Preston, PR4 0HL						
Existing Use	Employment	SITE AREA	2.40	PROPOSAL	Housing	PAGE NUMBER	226



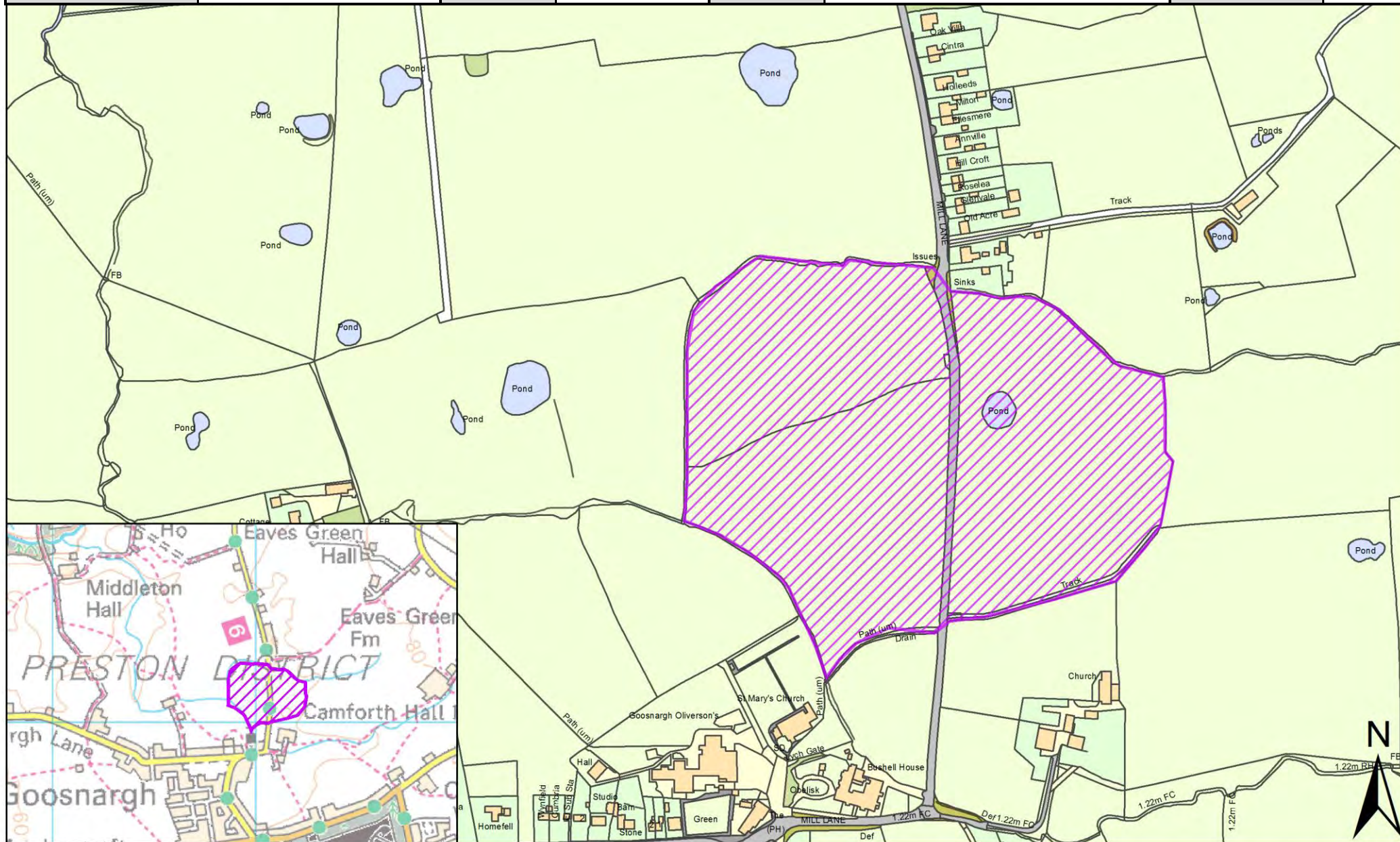
SHELAA Reference	19P114	Call for Sites Reference	CLCFS00544b	DISTRICT	Preston	WARD	Preston Rural North
Address	Ambrose Hall Farm, Woodplumpton Road, Preston, PR4 0LJ						
Existing Use	Agriculture	SITE AREA	15.86	PROPOSAL	Housing	PAGE NUMBER	227



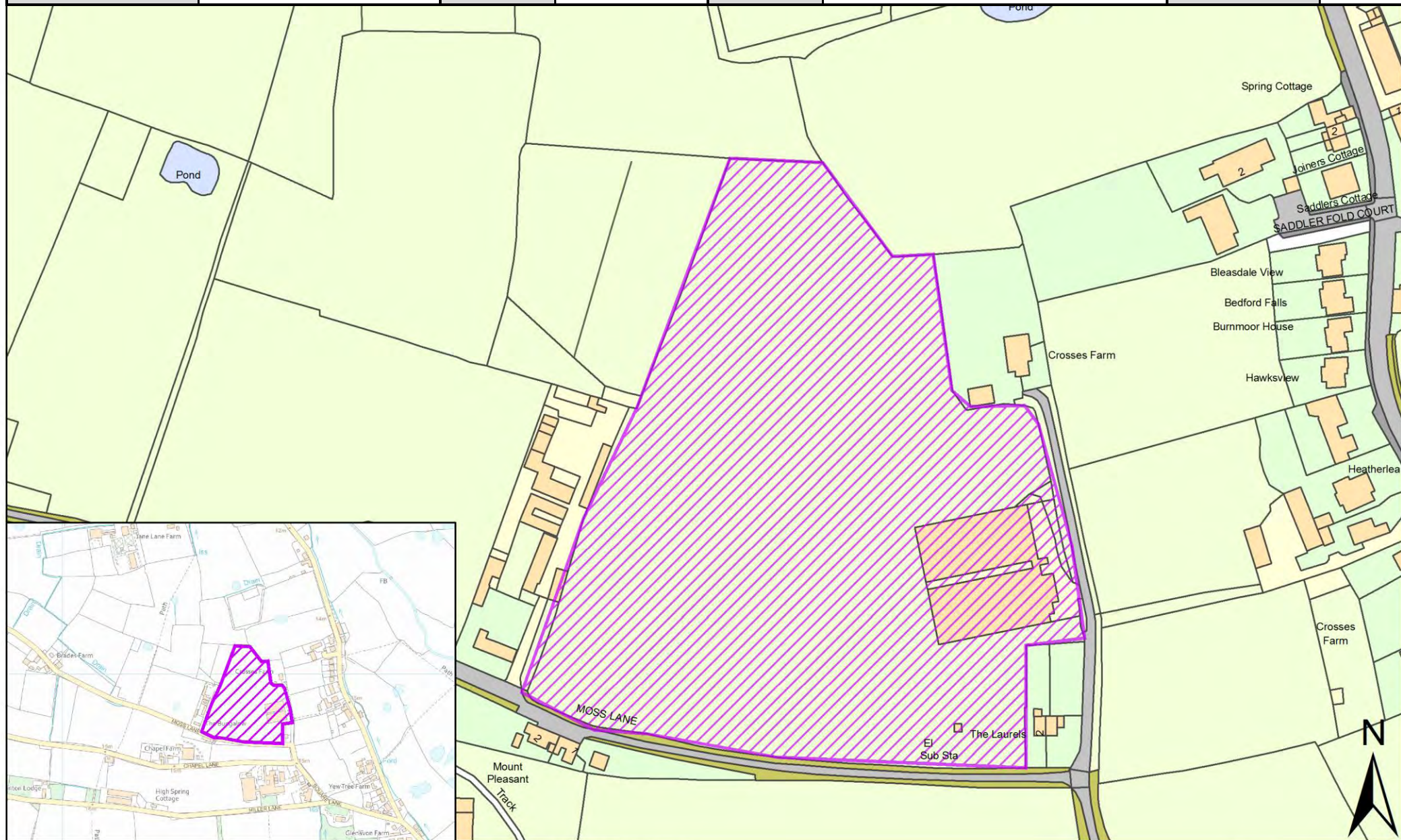
SHELAA Reference	19P116	Call for Sites Reference	CLCFS00550b	DISTRICT	Preston	WARD	Preston Rural North
Address	Land North and West of School Lane, Catforth, PR4 0HL						
Existing Use	Agriculture	SITE AREA	1.99	PROPOSAL	Housing		PAGE NUMBER 229



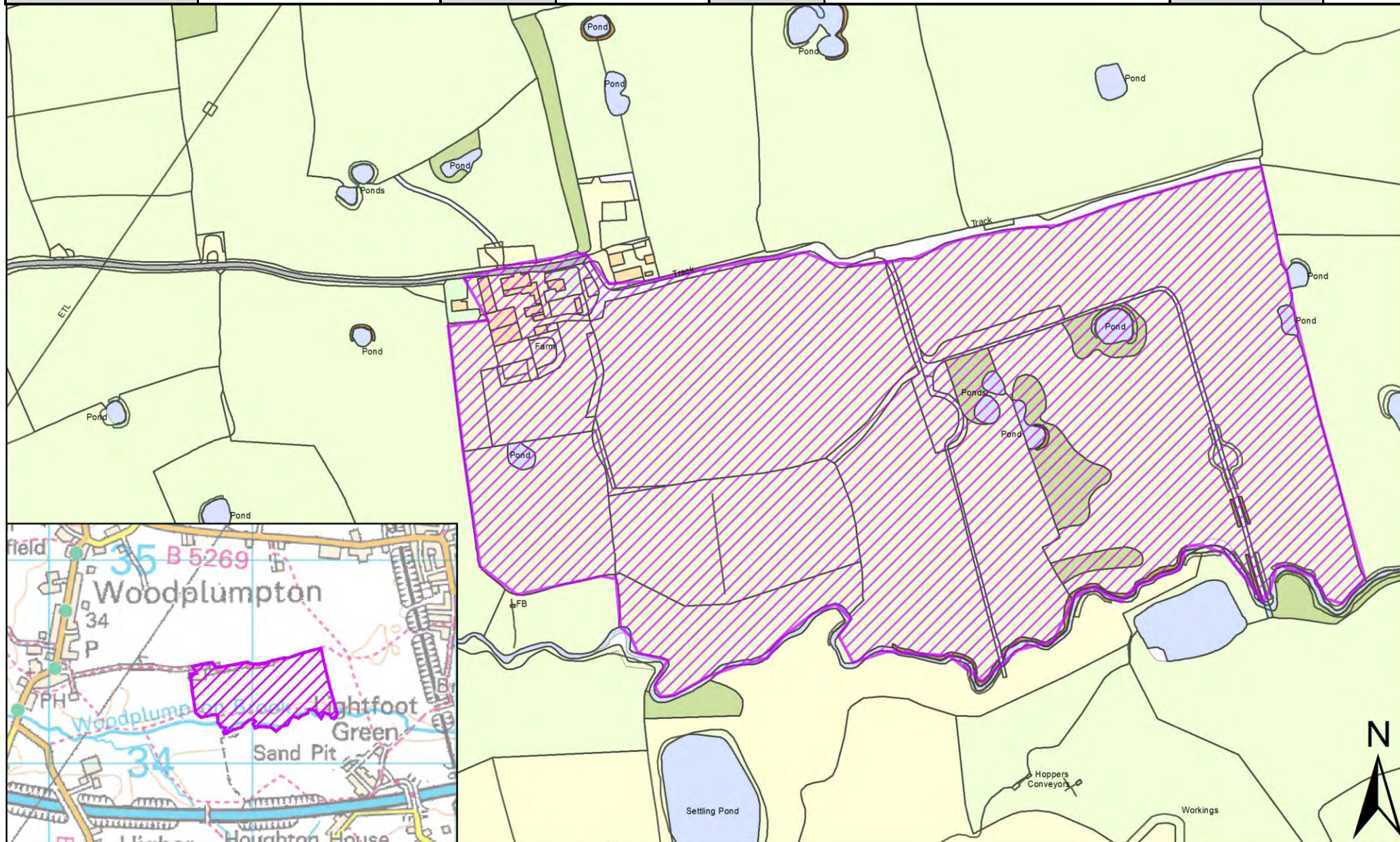
SHELAA Reference	19P119	Call for Sites Reference	CLCFS00556b	DISTRICT	Preston	WARD	Preston Rural North
Address	Land West and East of Mill Lane, Goosnargh, Preston, PR3 2JX						
Existing Use	Agriculture	SITE AREA	9.07	PROPOSAL	Housing	PAGE NUMBER	230



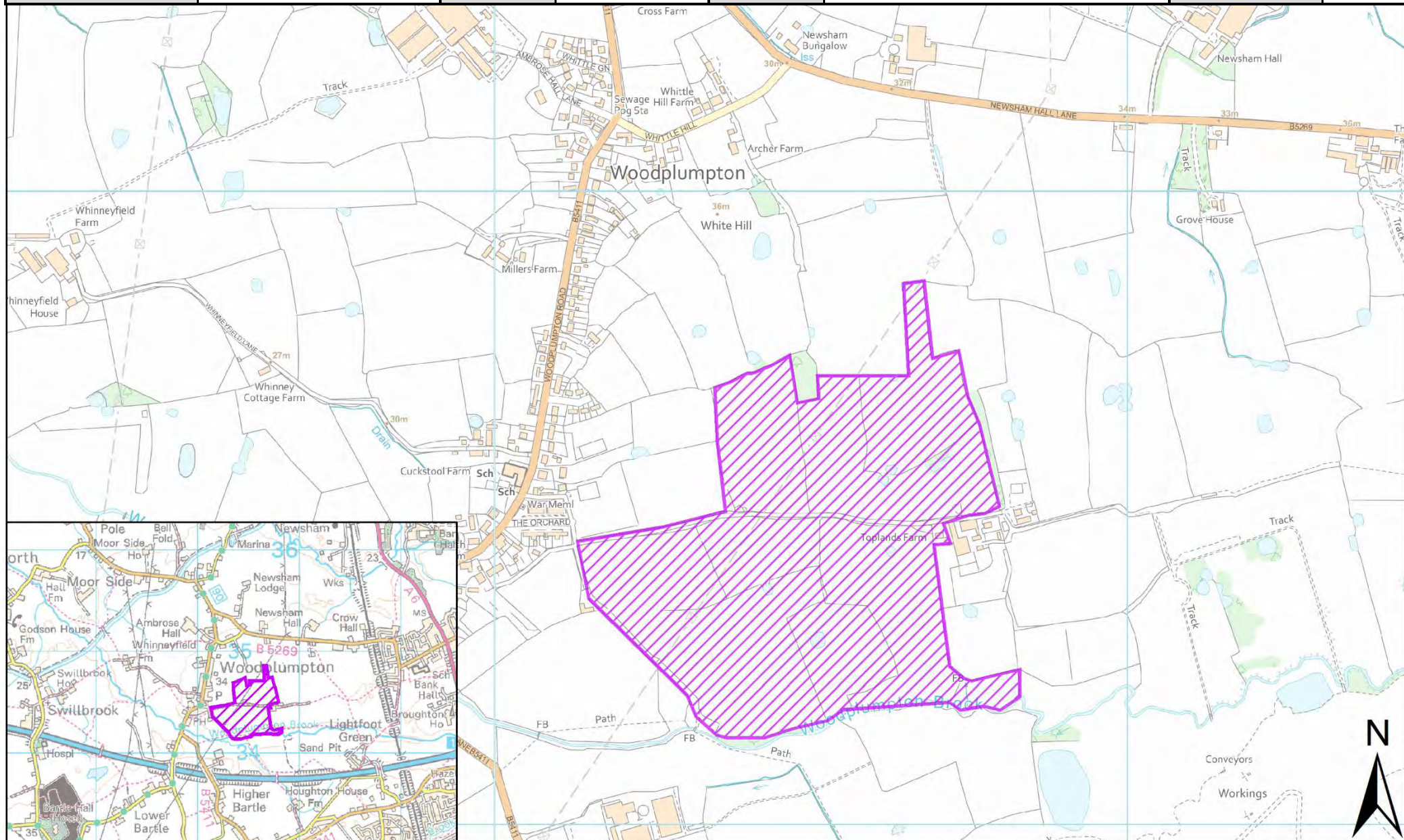
SHELAA Reference	19P120	Call for Sites Reference	CLCFS00557b	DISTRICT	Preston	WARD	Preston Rural North
Address	Land North of Moss Lane, Catforth, Preston, PR4 0HU						
Existing Use	Agriculture	SITE AREA	3.48	PROPOSAL	Housing	PAGE NUMBER	231



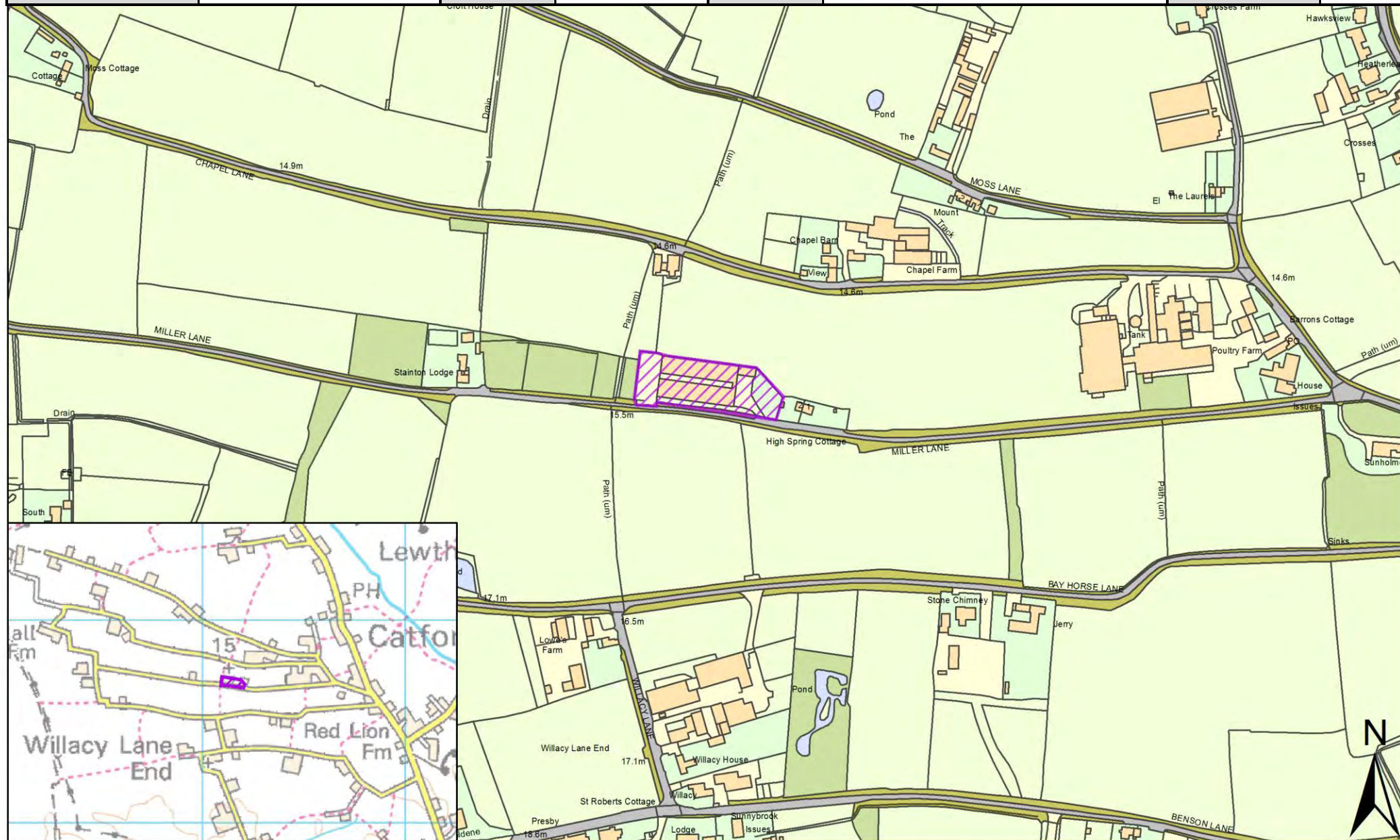
SHELAA Reference	19P121	Call for Sites Reference	CLCFS00559b	DISTRICT	Preston	WARD	Preston Rural North
Address	Toplands Farm Woodplumpton Road, Woodplumpton, Preston, PR4 0NE						
Existing Use	Agriculture	SITE AREA	20.16	PROPOSAL	Housing	PAGE NUMBER	232



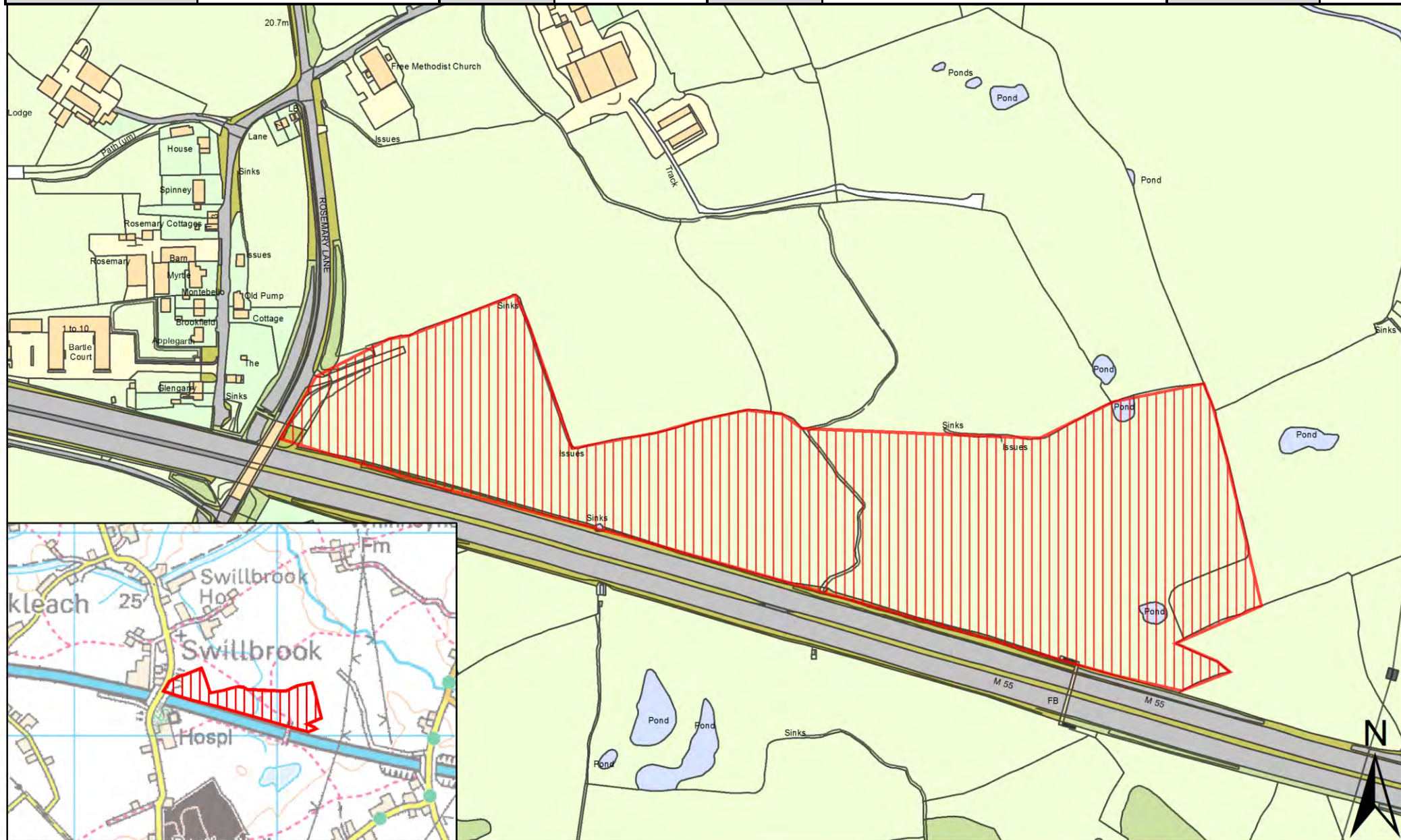
SHELAA Reference	19P122	Call for Sites Reference	CLCFS00562b	DISTRICT	Preston	WARD	Preston Rural North
Address	Toplands Farm Woodplumpton Road, Woodplumpton, Preston, PR4 0NE						
Existing Use	Agriculture	SITE AREA	26.41	PROPOSAL	Housing	PAGE NUMBER	233



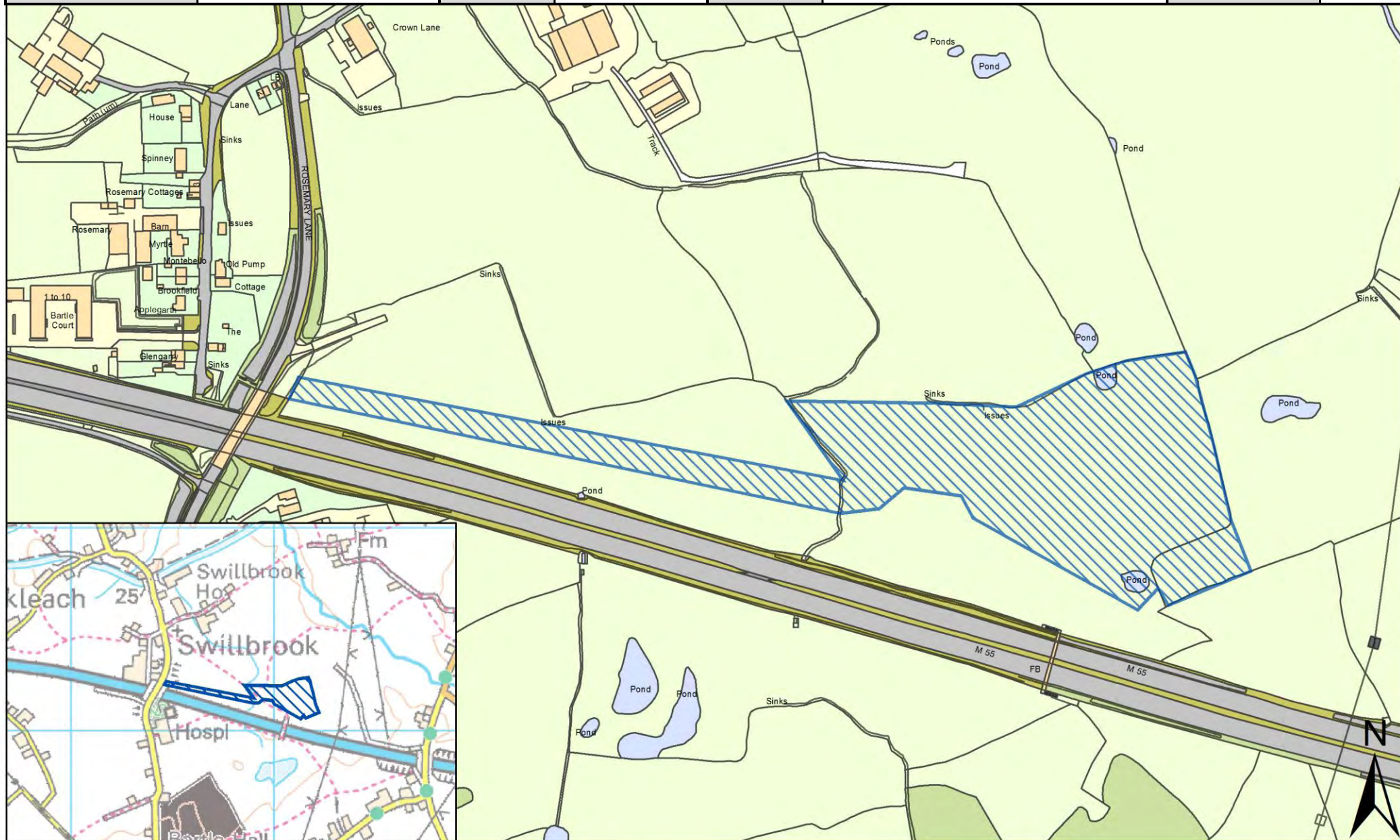
SHELAA Reference	19P124	Call for Sites Reference	CLCFS00564b	DISTRICT	Preston	WARD	Preston Rural North
Address	Land and Building North of Miller Lane, Catforth, Preston, PR4 0HR						
Existing Use	Employment	SITE AREA	0.42	PROPOSAL	Housing	PAGE NUMBER	234



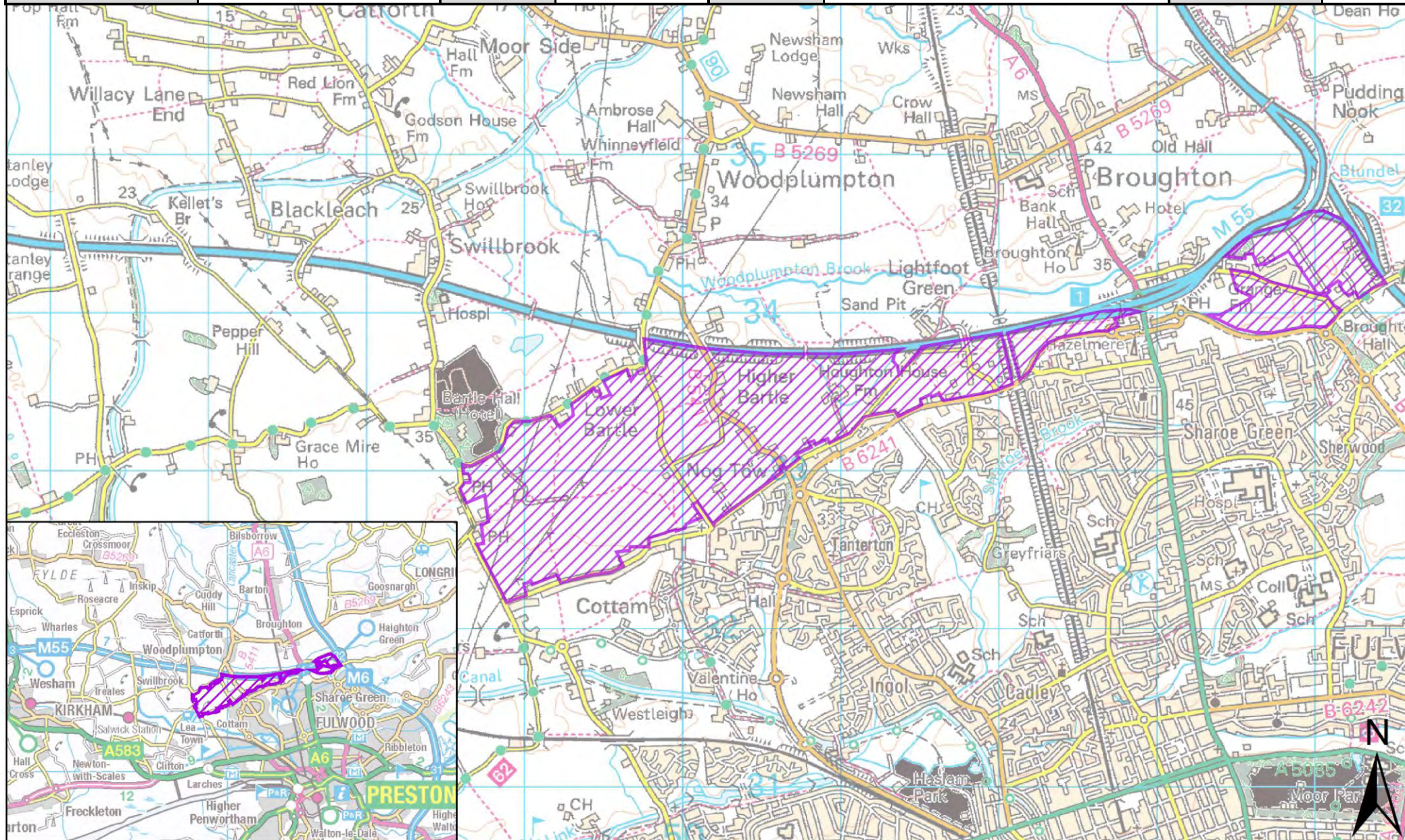
SHELAA Reference	19P125	Call for Sites Reference	CLCFS00565b	DISTRICT	Preston	WARD	Preston Rural North
Address	Land to the East of Rosemary Lane, Bartle, Preston, PR4 0HD						
Existing Use	Agriculture	SITE AREA	10.33	PROPOSAL	Other		PAGE NUMBER 235



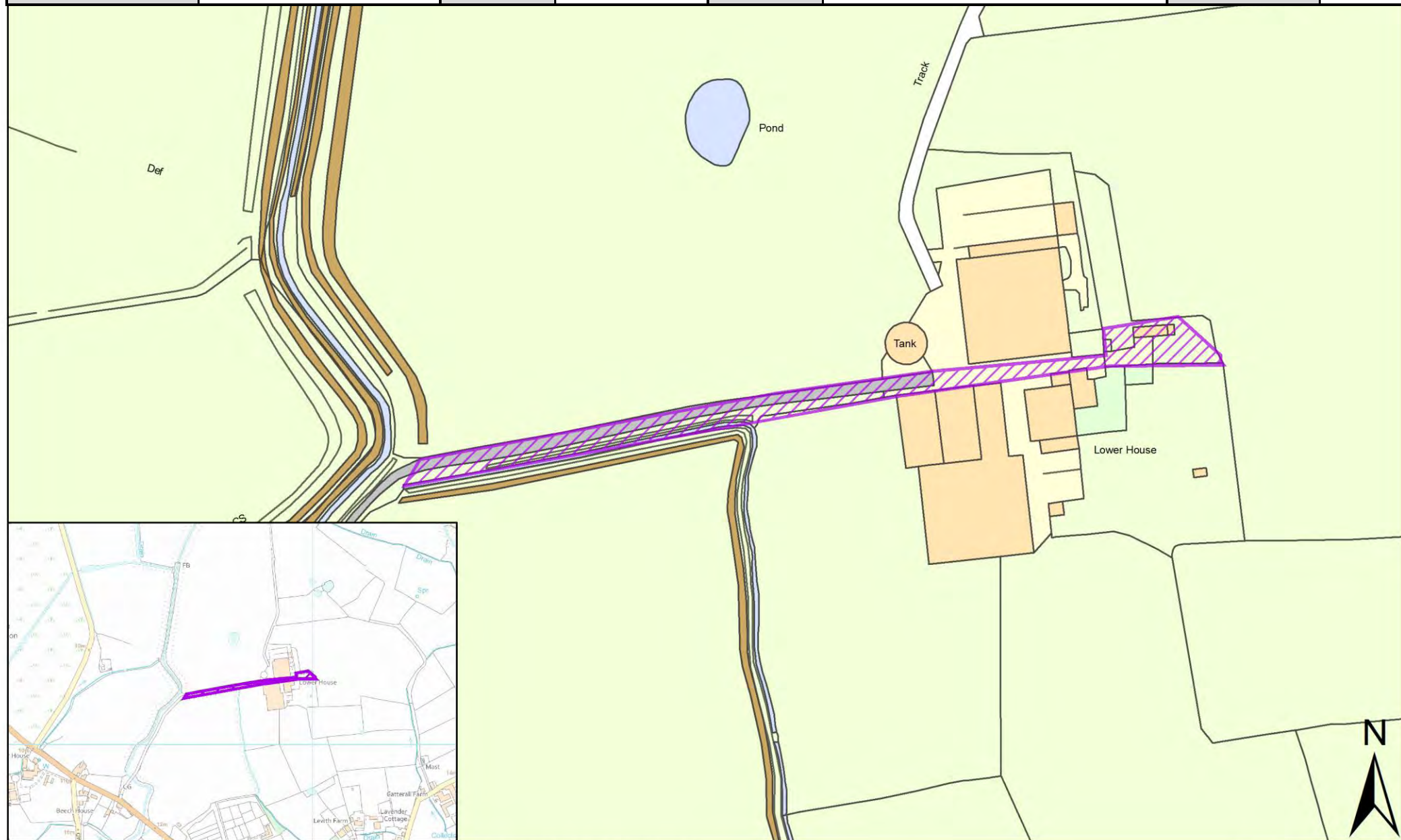
SHELAA Reference	19P126	Call for Sites Reference	CLCFS00566b	DISTRICT	Preston	WARD	Preston Rural North
Address	Land Immediately North of Preston Western Distributor, Proposed M55 Junctn, Bartle, Preston, PR4 0HD						
Existing Use	Agriculture	SITE AREA	4.97	PROPOSAL	Employment	PAGE NUMBER	236



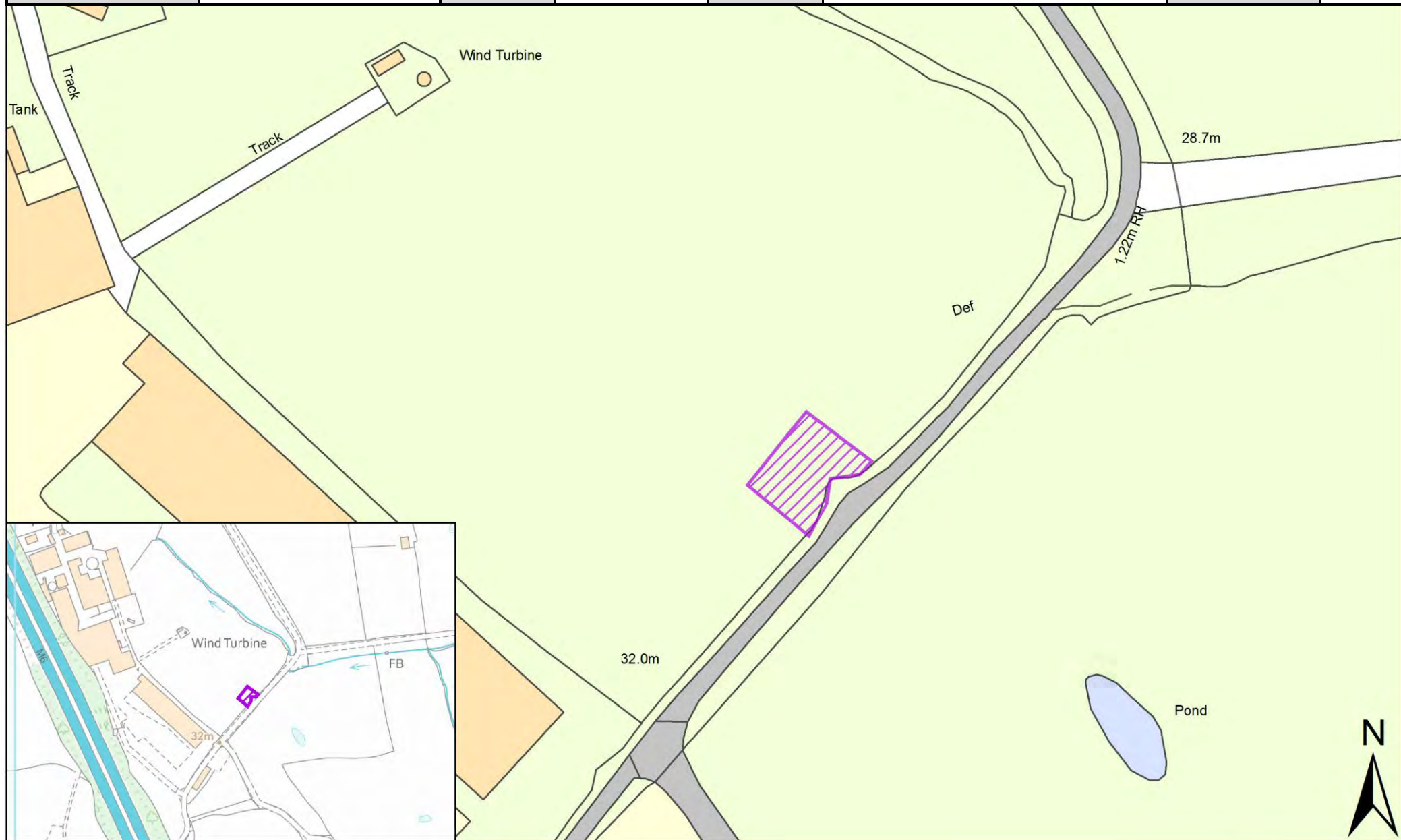
SHELAA Reference	19P131	Call for Sites Reference	Not Applicable	DISTRICT	Preston	WARD	Preston Rural North
Address	North West Preston, PR4 0LH-PR4 0RU						
Existing Use	Other	SITE AREA	319.00	PROPOSAL	Housing	PAGE NUMBER	237



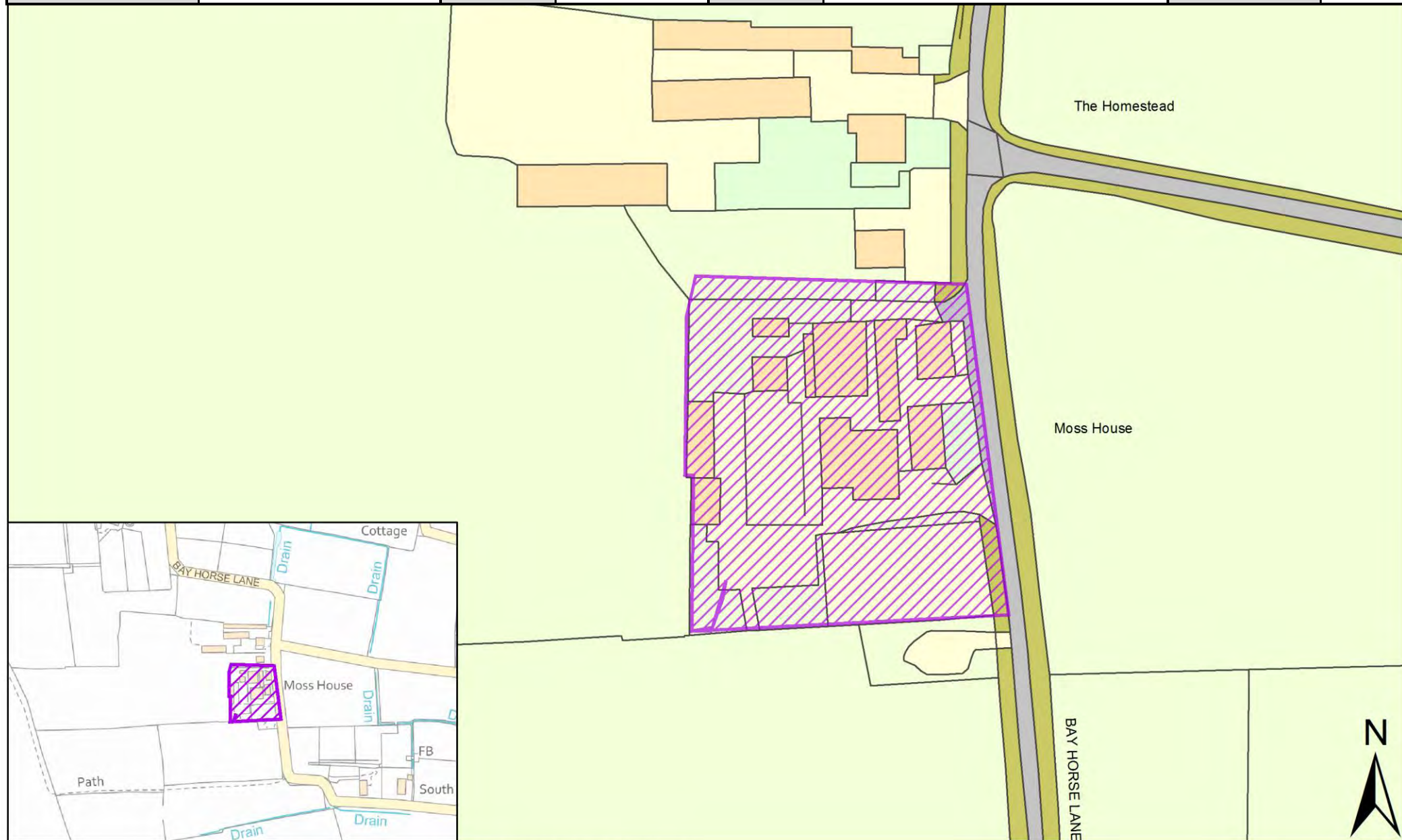
SHELAA Reference	19P215	Call for Sites Reference	<i>Not Applicable</i>	DISTRICT	Preston	WARD	Preston Rural North
Address	Lower House Farm, Lewth Lane, Woodplumpton, Preston, PR4 0TE						
Existing Use	Vacant	SITE AREA	0.02	PROPOSAL	Housing	PAGE NUMBER	238



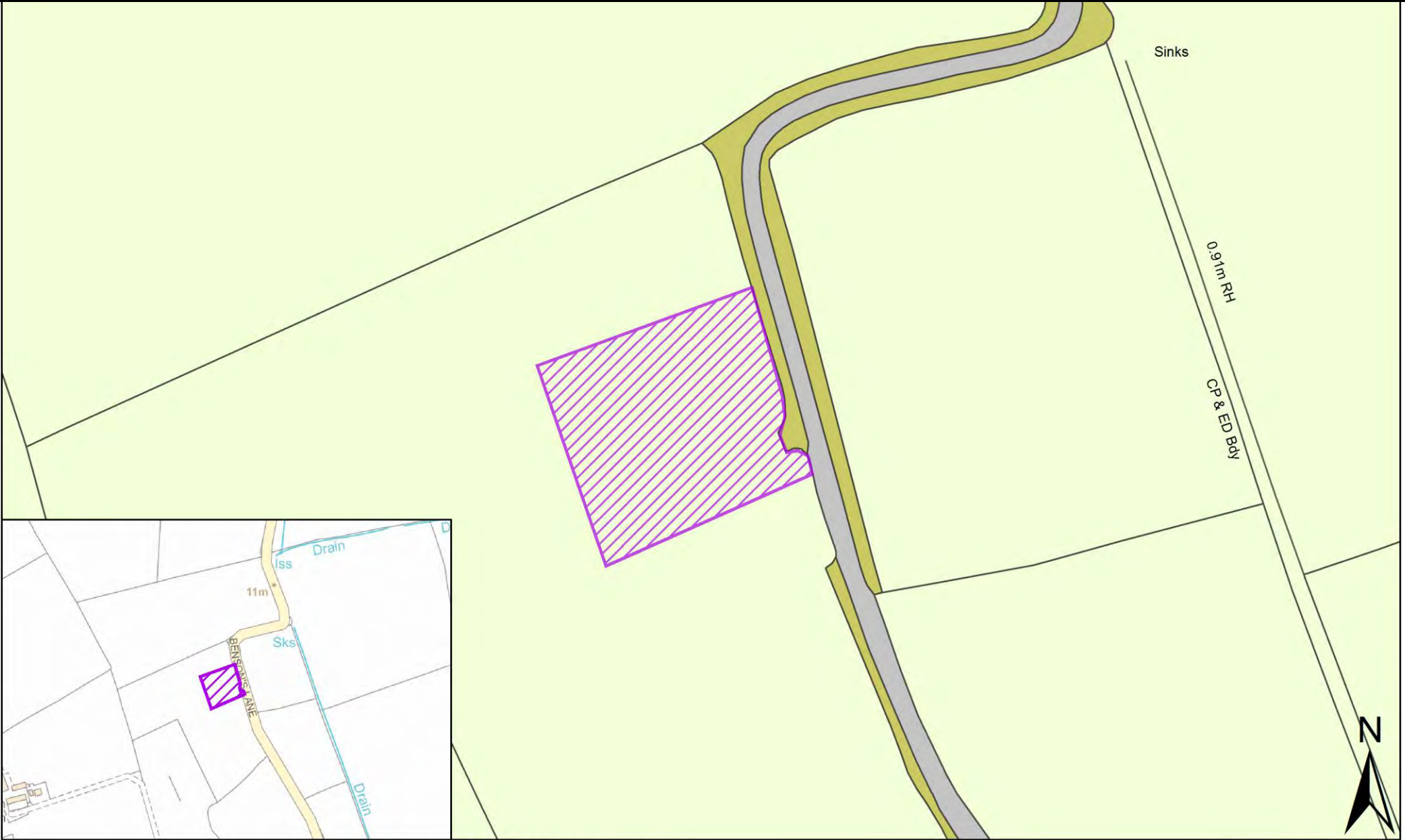
SHELAA Reference	19P216	Call for Sites Reference	<i>Not Applicable</i>	DISTRICT	Preston	WARD	Preston Rural North
Address	Rabys Farm, Bilsborrow Lane, Bilsborrow, Preston, PR3 0RP						
Existing Use	Vacant	SITE AREA	0.02	PROPOSAL	Housing	PAGE NUMBER	239



SHELAA Reference	19P219	Call for Sites Reference	<i>Not Applicable</i>	DISTRICT	Preston	WARD	Preston Rural North
Address	Moss House Riding Stables, Bay Horse Lane, Preston, PR4 0HN						
Existing Use	Vacant	SITE AREA	0.40	PROPOSAL	Housing	PAGE NUMBER	240



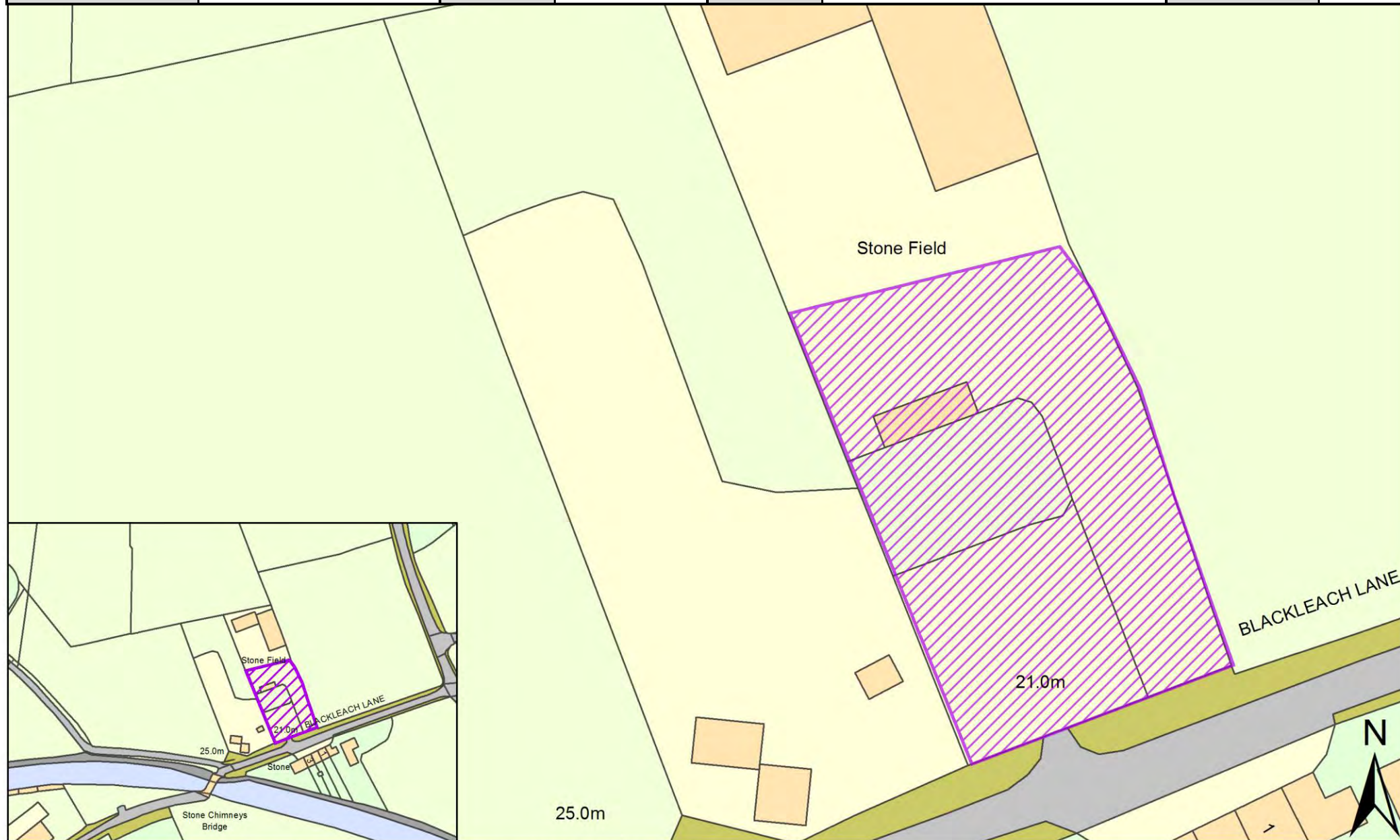
SHELAA Reference	19P220	Call for Sites Reference	Not Applicable	DISTRICT	Preston	WARD	Preston Rural North
Address	Land at Bensons Lane, Malley Lane, Preston, PR4 0BN						
Existing Use	Vacant	SITE AREA	0.18	PROPOSAL	Housing		PAGE NUMBER 241



SHELAA Reference	19P221	Call for Sites Reference	Not Applicable	DISTRICT	Preston	WARD	Preston Rural North
Address	Fox Fields, Inglewhite Road, Preston, PR3 2EB						
Existing Use	Vacant	SITE AREA	0.32	PROPOSAL	Housing	PAGE NUMBER	242



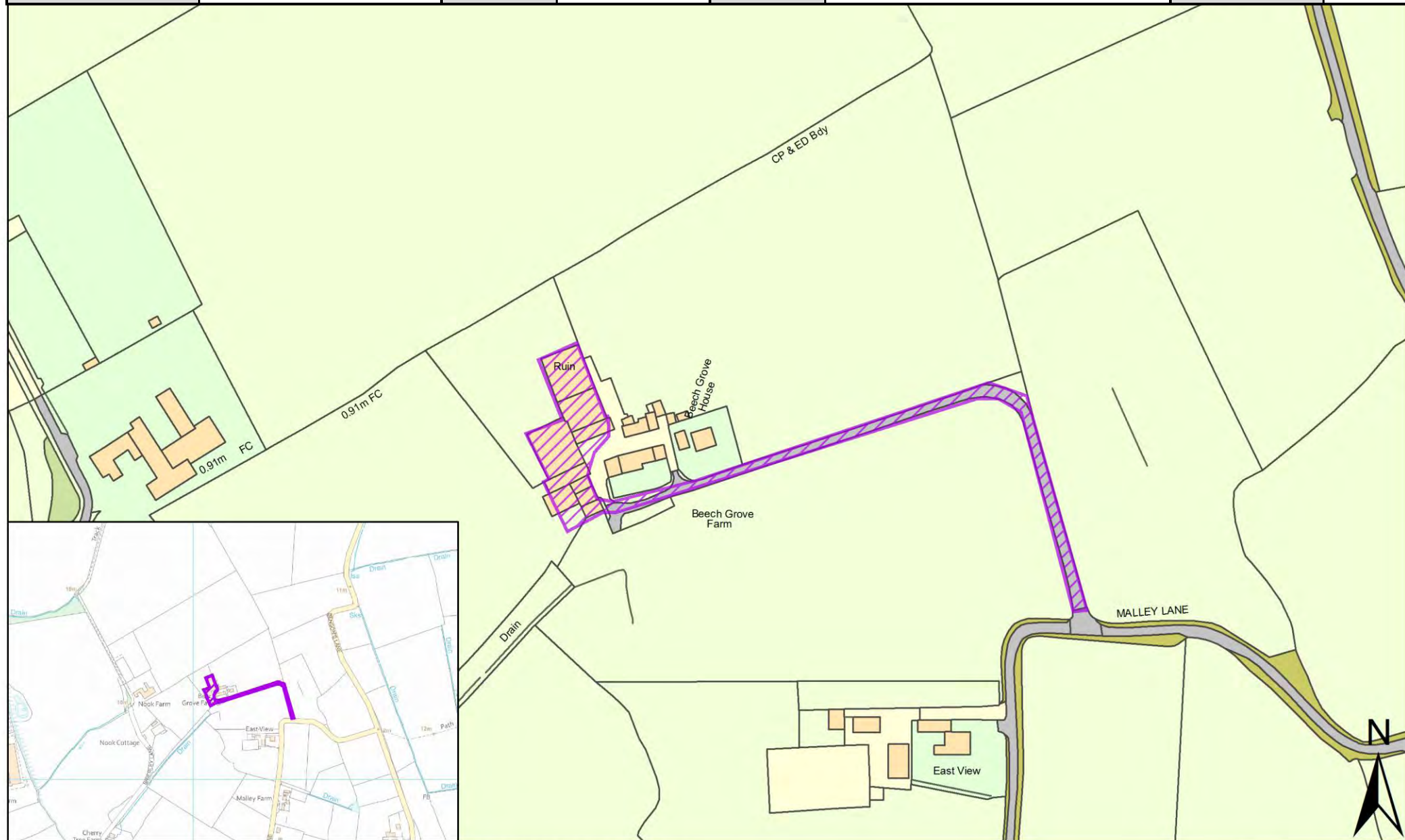
SHELAA Reference	19P222	Call for Sites Reference	<i>Not Applicable</i>	DISTRICT	Preston	WARD	Preston Rural North
Address	Stone Field, Blackleach Lane, Preston, PR4 0JA						
Existing Use	Vacant	SITE AREA	0.07	PROPOSAL	Housing		PAGE NUMBER 243



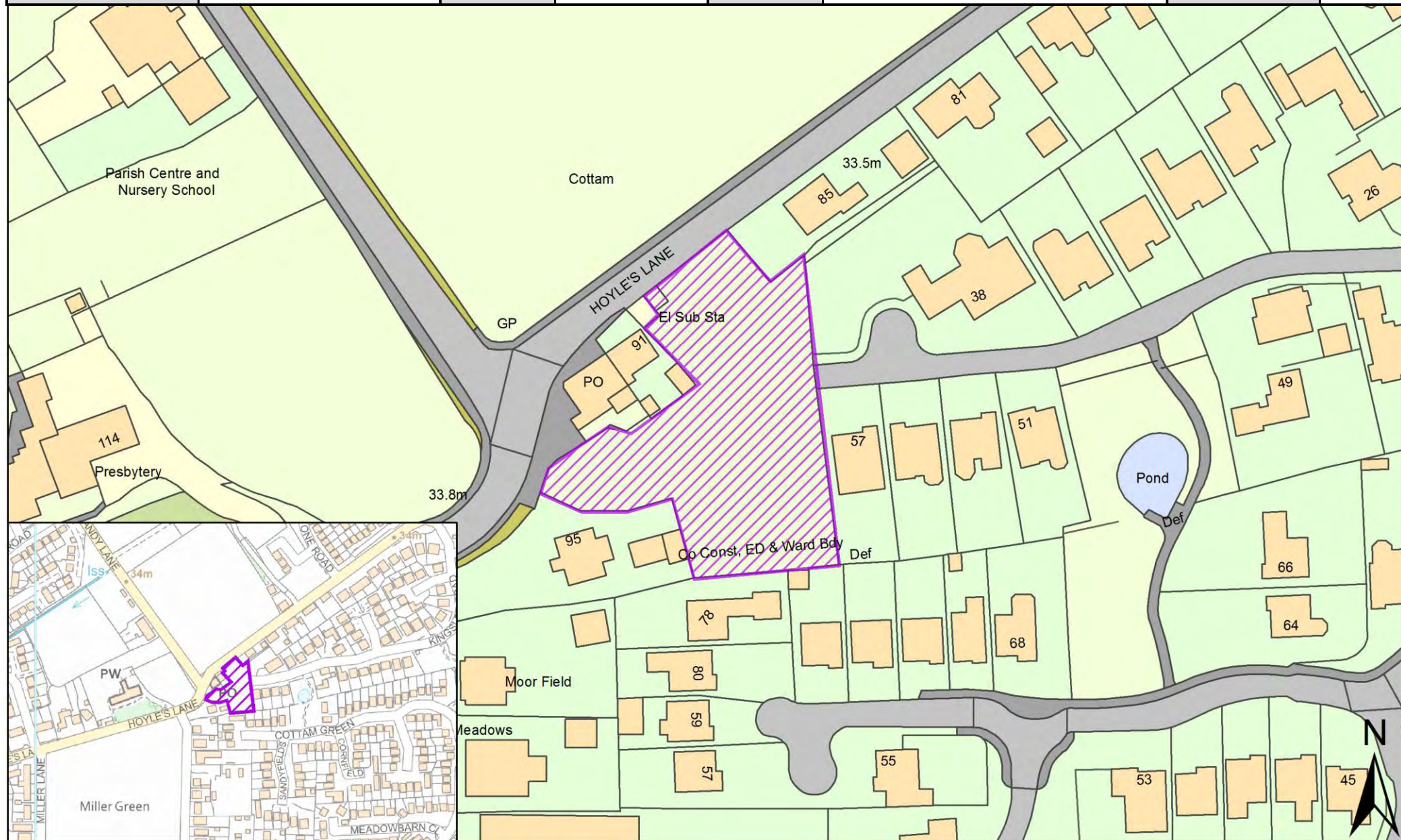
SHELAA Reference	19P223	Call for Sites Reference	<i>Not Applicable</i>	DISTRICT	Preston	WARD	Preston Rural North
Address	Land South of The Orchard, Preston, PR4 0WE						
Existing Use	Vacant	SITE AREA	0.08	PROPOSAL	Housing	PAGE NUMBER	244



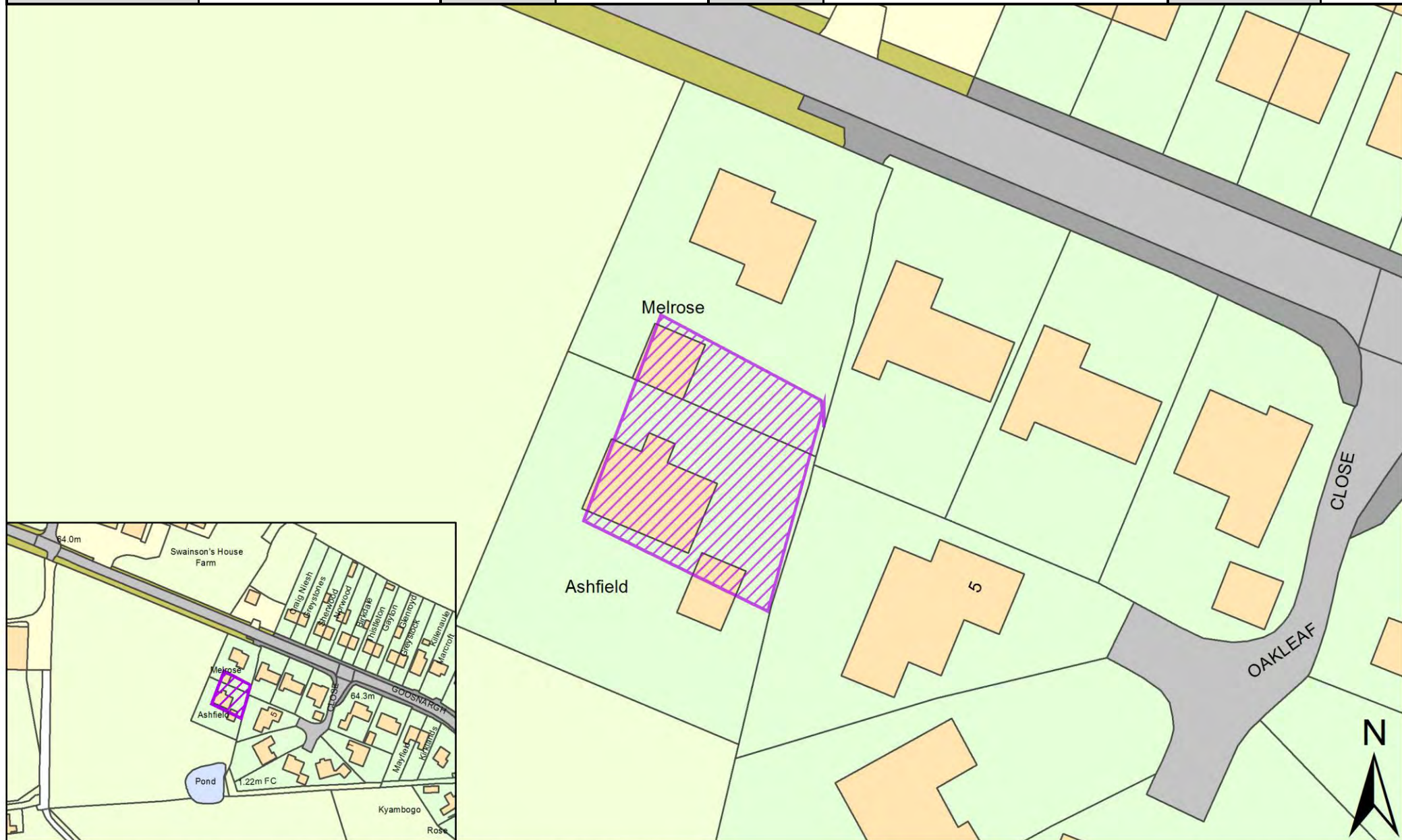
SHELAA Reference	19P224	Call for Sites Reference	<i>Not Applicable</i>	DISTRICT	Preston	WARD	Preston Rural North
Address	Beech Grove Farm, Malley Lane, Preston, PR4 0BN						
Existing Use	Vacant	SITE AREA	0.24	PROPOSAL	Housing		PAGE NUMBER 245



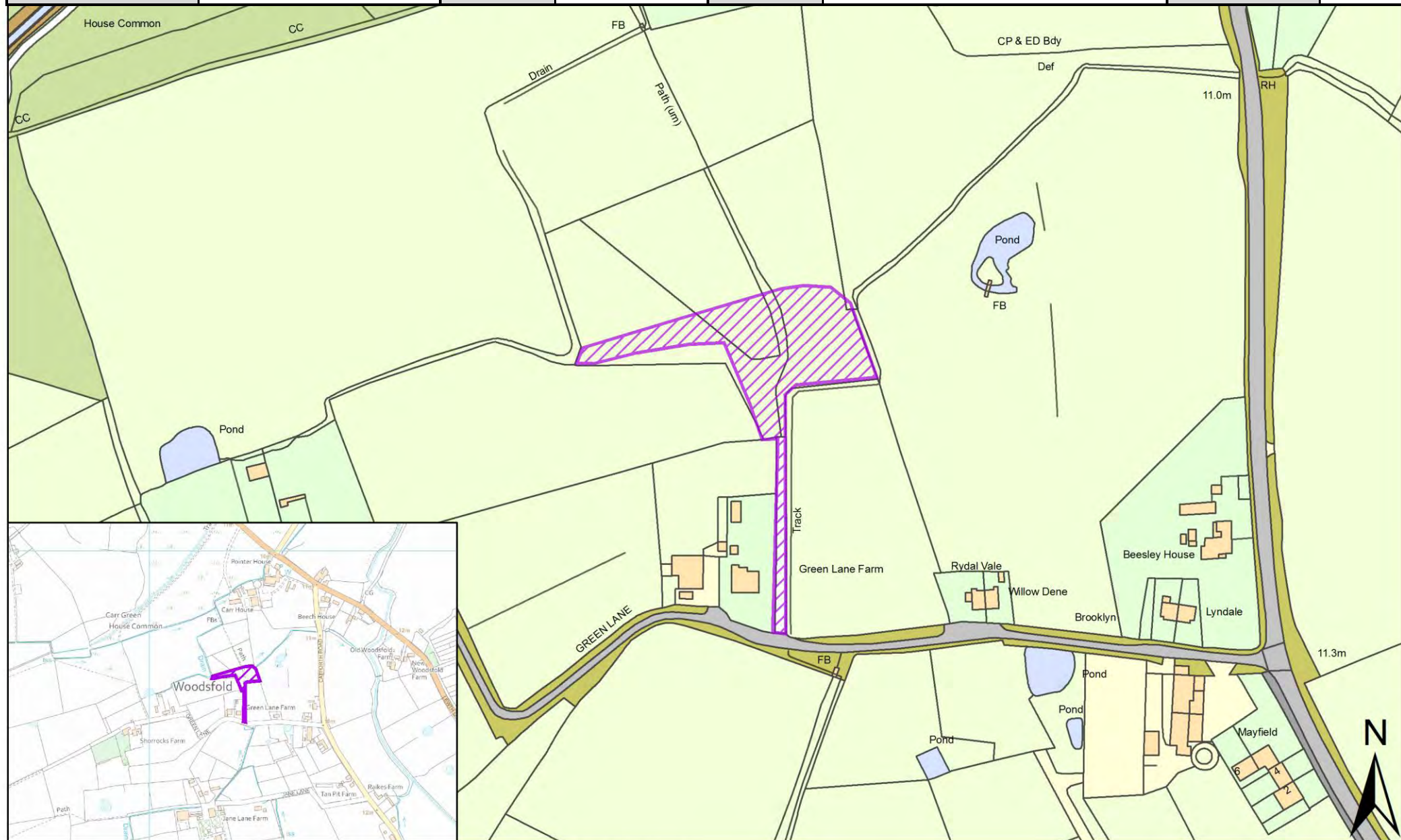
SHELAA Reference	19P231	Call for Sites Reference	<i>Not Applicable</i>	DISTRICT	Preston	WARD	Preston Rural North
Address	91 Hoyles Lane, Cottam, Preston, Lancashire, PR4 0LB						
Existing Use	Vacant	SITE AREA	0.32	PROPOSAL	Housing		PAGE NUMBER 246



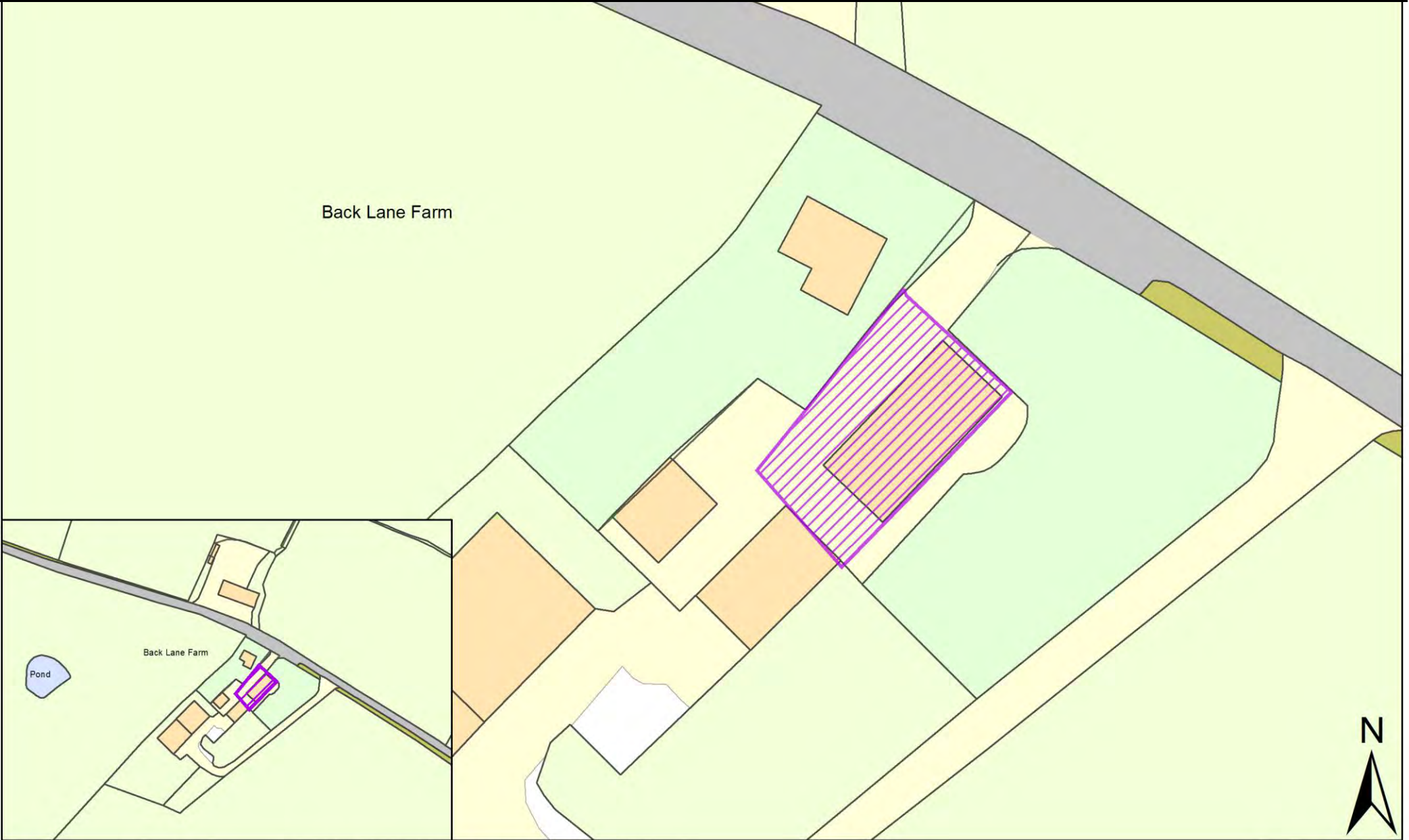
SHELAA Reference	19P232	Call for Sites Reference	<i>Not Applicable</i>	DISTRICT	Preston	WARD	Preston Rural North
Address	Ashfield, Goosnargh Lane, Goonargh, Preston, Lancashire, PR3 2BP						
Existing Use	Vacant	SITE AREA	0.04	PROPOSAL	Housing	PAGE NUMBER	247



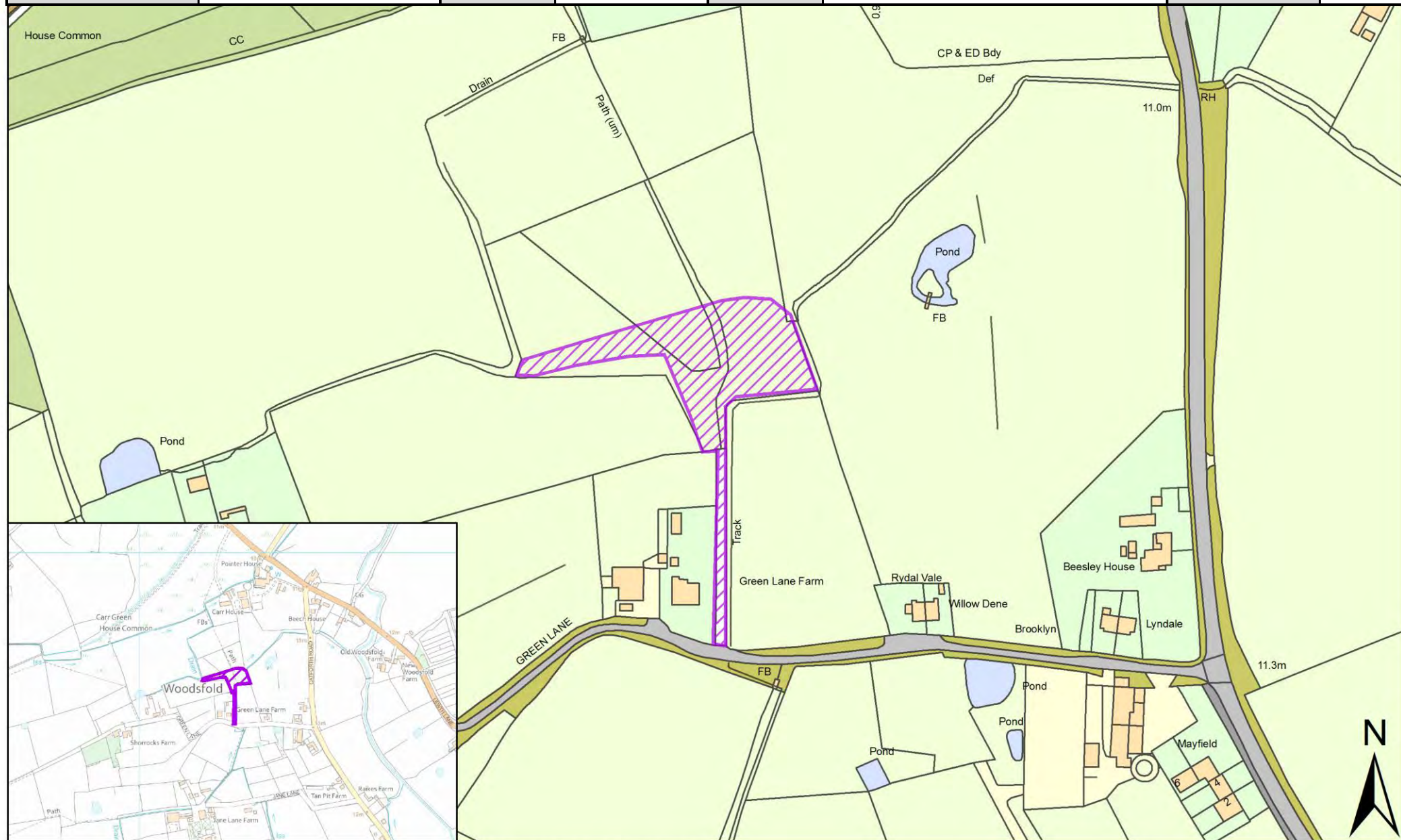
SHELAA Reference	19P236	Call for Sites Reference	<i>Not Applicable</i>	DISTRICT	Preston	WARD	Preston Rural North
Address	Garlick House, Green Lane, Catforth, Preston, PR4 0HT						
Existing Use	Vacant	SITE AREA	3.43	PROPOSAL	Housing		PAGE NUMBER 248



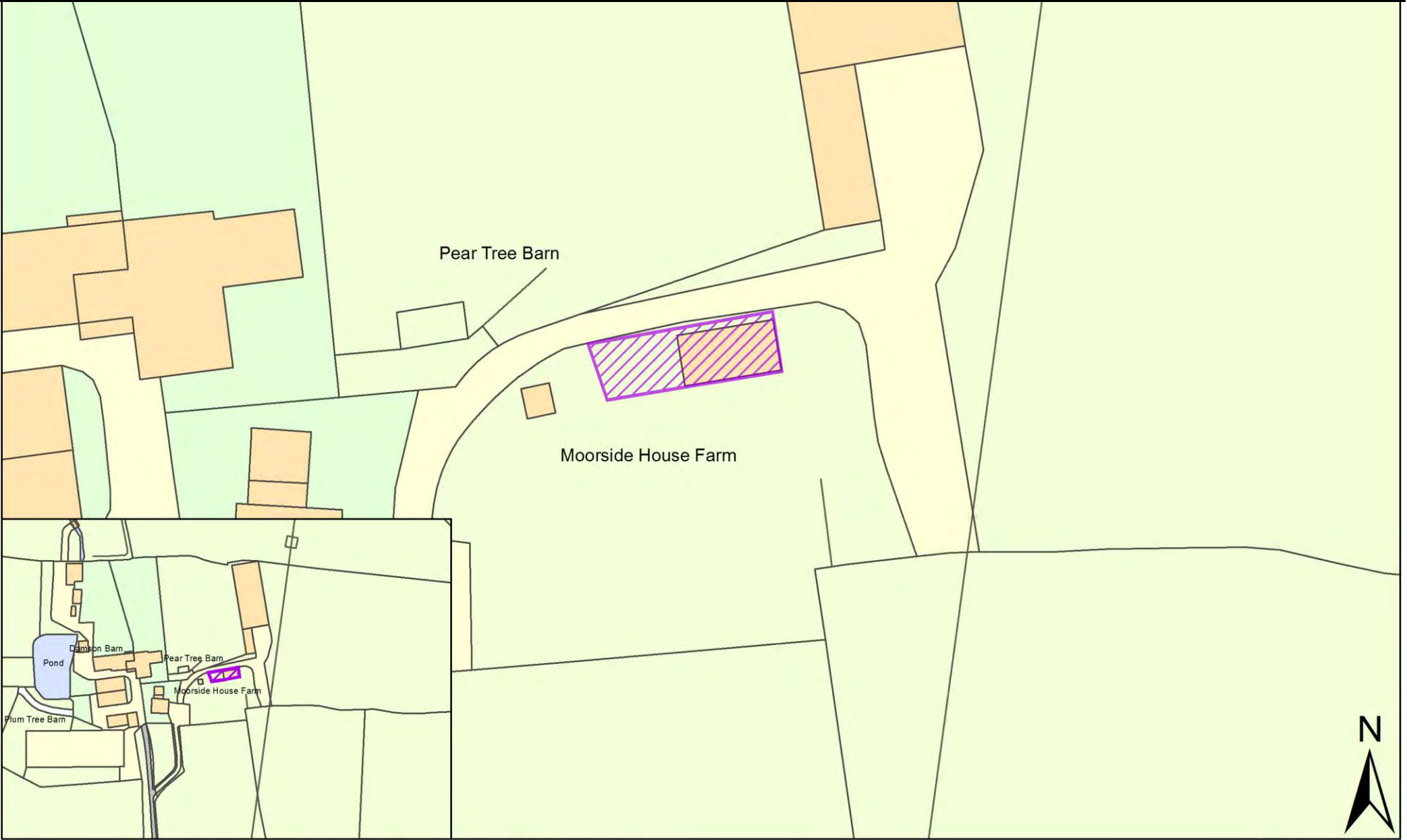
SHELAA Reference	19P237	Call for Sites Reference	<i>Not Applicable</i>	DISTRICT	Preston	WARD	Preston Rural North
Address	Back Lane Farm, Back Lane, Goosnargh, Preston, PR3 2WE						
Existing Use	Vacant	SITE AREA	0.57	PROPOSAL	Housing		PAGE NUMBER 249



SHELAA Reference	19P238	Call for Sites Reference	<i>Not Applicable</i>	DISTRICT	Preston	WARD	Preston Rural North
Address	Garlick House, Garlick House, Green Lane, Catforth, Preston, PR4 0HT						
Existing Use	Vacant	SITE AREA	0.34	PROPOSAL	Housing		PAGE NUMBER 250



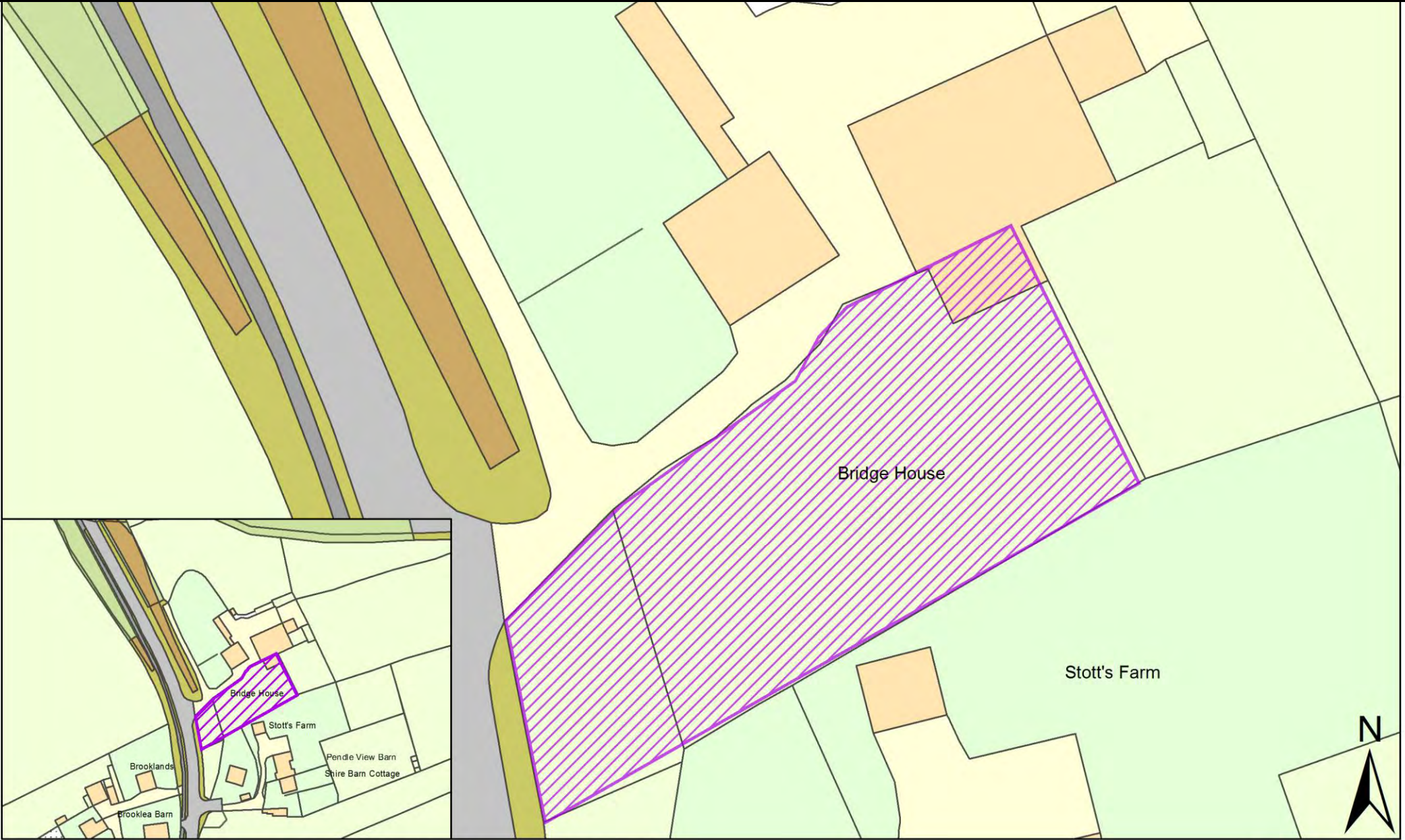
SHELAA Reference	19P244	Call for Sites Reference	Not Applicable	DISTRICT	Preston	WARD	Preston Rural North
Address	Moorside House Farm, Moorside Lane, Preston, PR4 0TB						
Existing Use	Vacant	SITE AREA	0.01	PROPOSAL	Housing	PAGE NUMBER	251



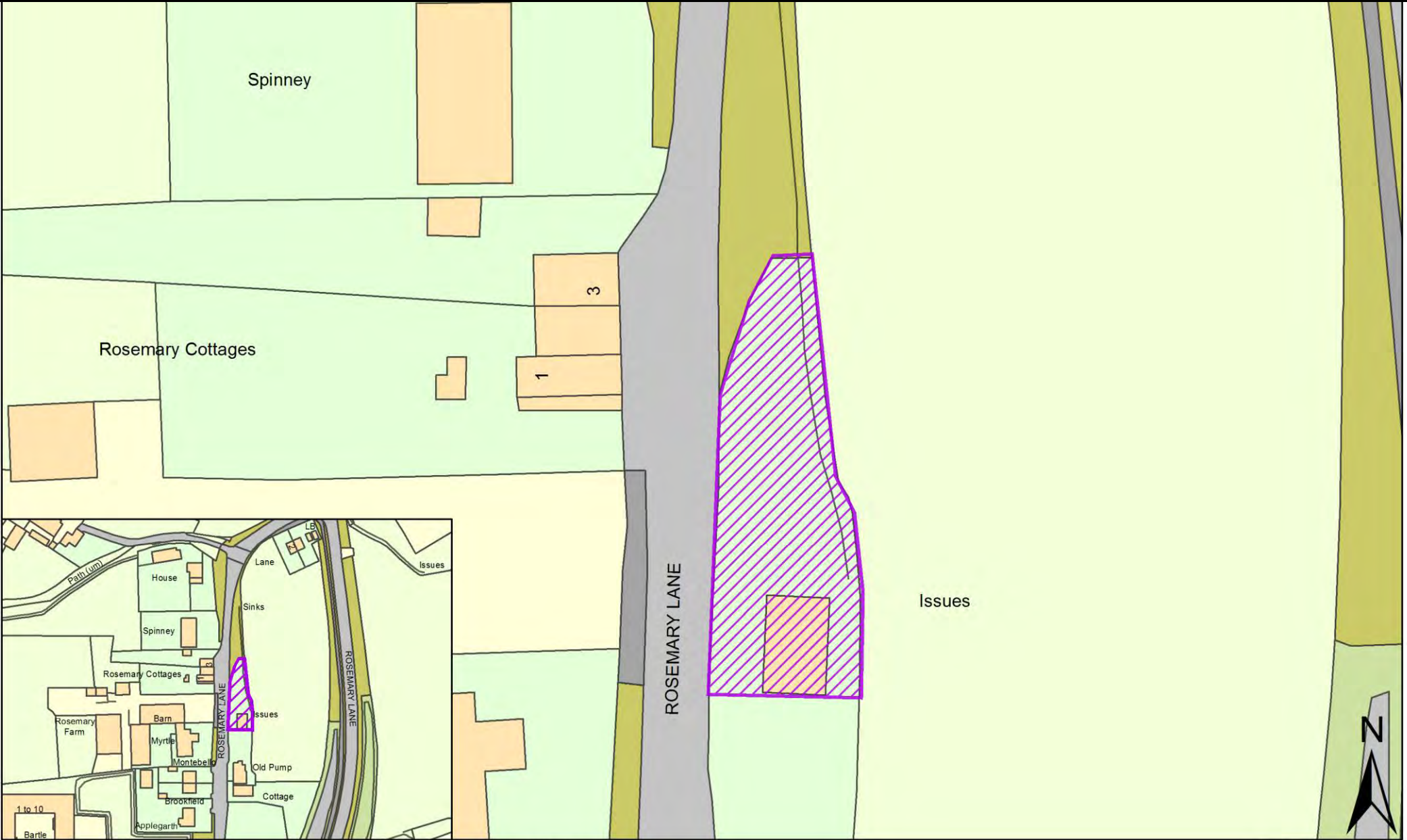
SHELAA Reference	19P249	Call for Sites Reference	<i>Not Applicable</i>	DISTRICT	Preston	WARD	Preston Rural North
Address	Hill House, Back Lane, Goosnargh, Preston, PR3 2WE						
Existing Use	Vacant	SITE AREA	0.20	PROPOSAL	Housing	PAGE NUMBER	252



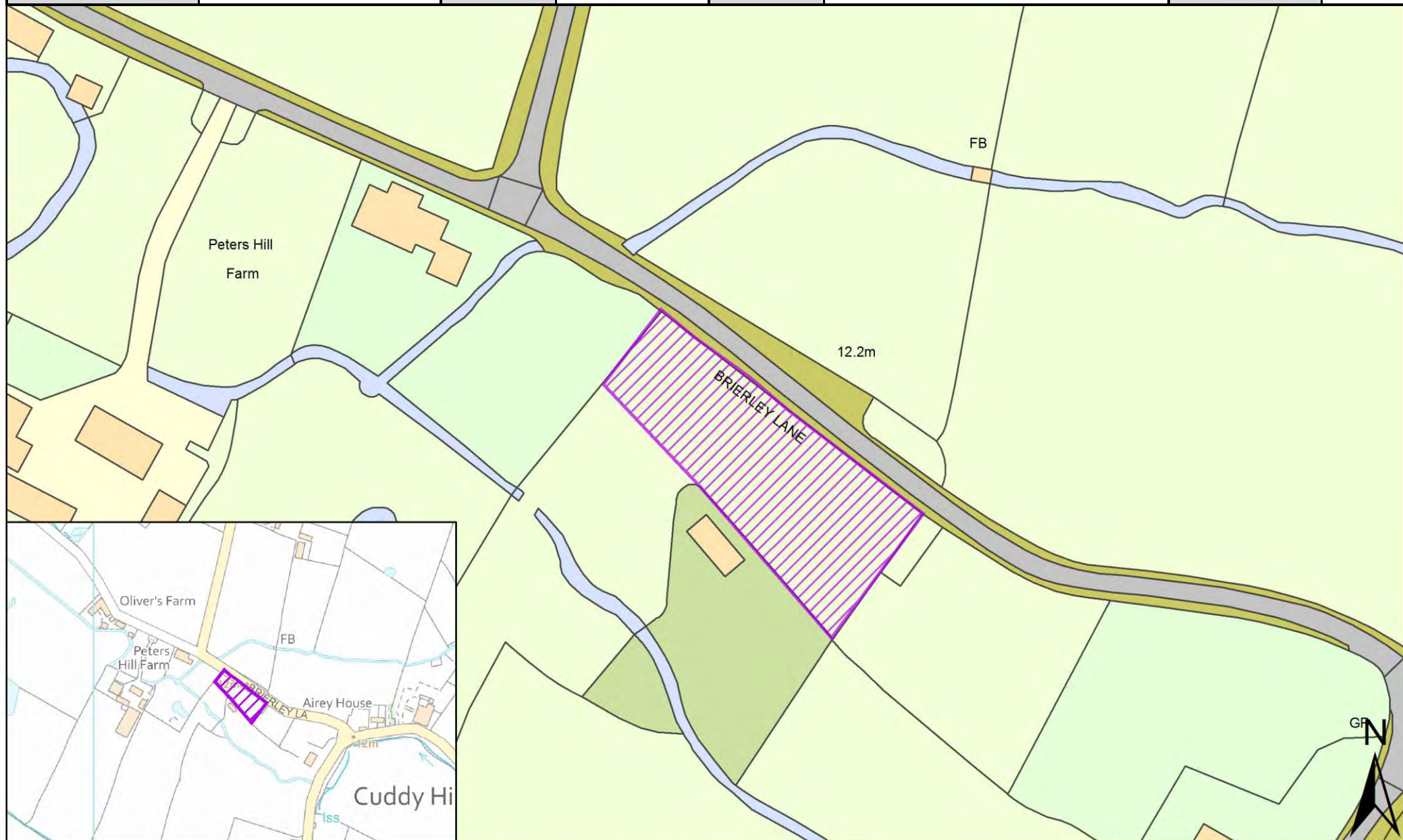
SHELAA Reference	19P252	Call for Sites Reference	<i>Not Applicable</i>	DISTRICT	Preston	WARD	Preston Rural North
Address	Land South of Bridge House, Tabley Lane, Preston, PR4 0LH						
Existing Use	Vacant	SITE AREA	0.17	PROPOSAL	Housing		PAGE NUMBER 253



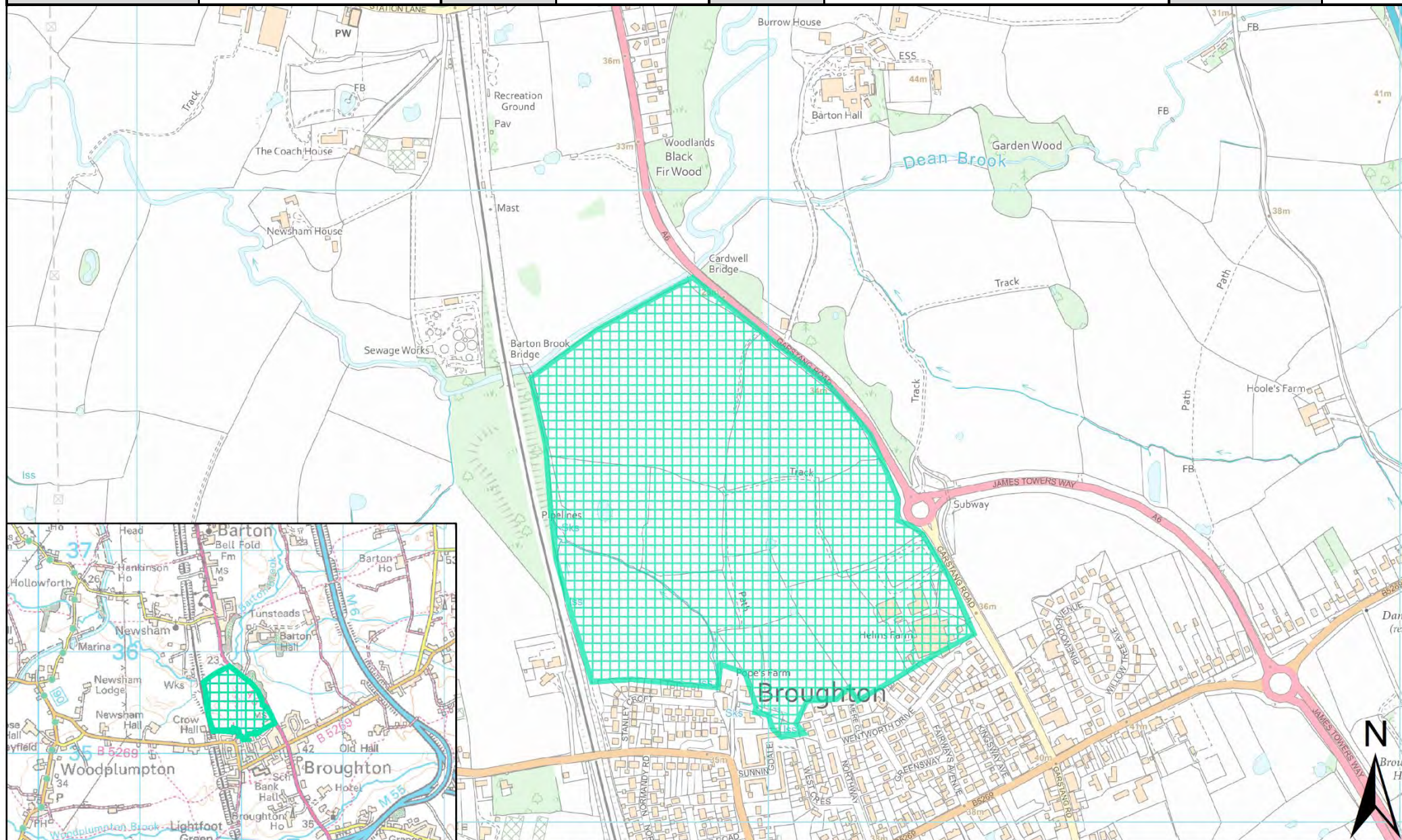
SHELAA Reference	19P253	Call for Sites Reference	Not Applicable	DISTRICT	Preston	WARD	Preston Rural North
Address	The Old Pump House, Rosemary Lane, Preston, PR4 0HB						
Existing Use	Vacant	SITE AREA	0.05	PROPOSAL	Housing		PAGE NUMBER 254



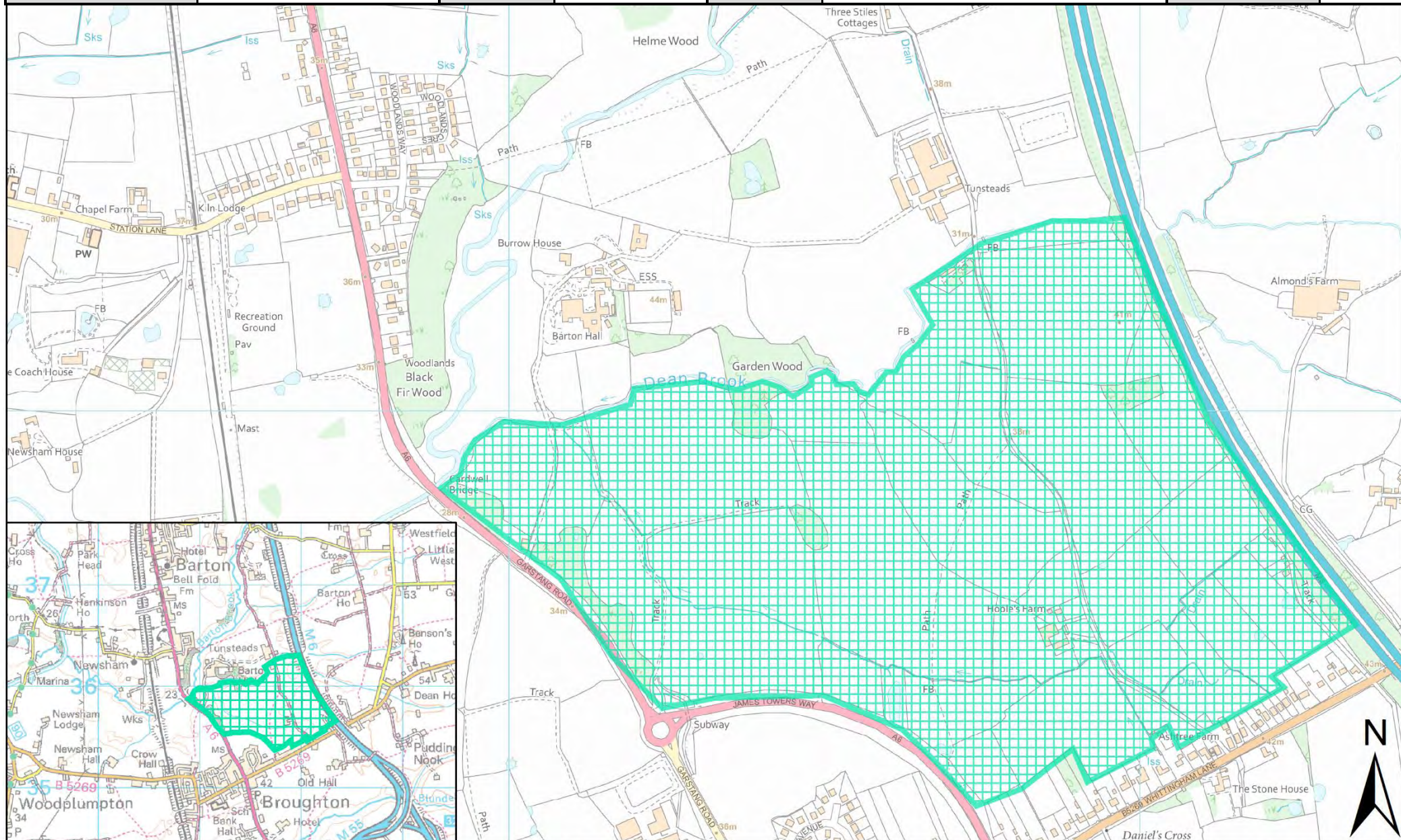
SHELAA Reference	19P256	Call for Sites Reference	<i>Not Applicable</i>	DISTRICT	Preston	WARD	Preston Rural North
Address	Land South of Brierley Lane, Preston, PR4 0DP						
Existing Use	Vacant	SITE AREA	0.20	PROPOSAL	Housing	PAGE NUMBER	255



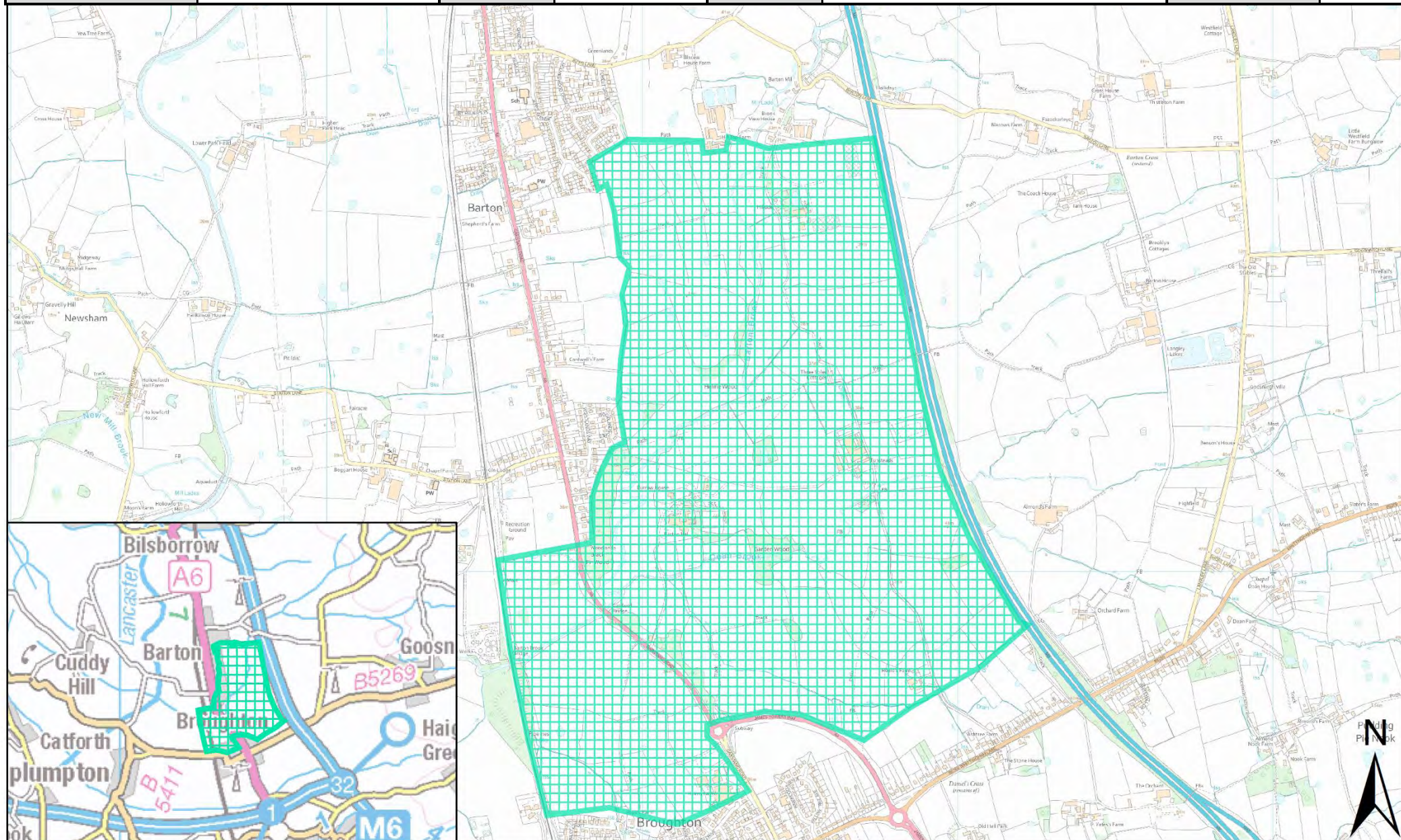
SHELAA Reference	19P257p	Call for Sites Reference	CLCFS00518b	DISTRICT	Preston	WARD	Preston Rural North
Address	Helms Farm between Garstang Road and Barton Brook, PR3 5DE/PR3 5DL						
Existing Use	Agriculture	SITE AREA	55.00	PROPOSAL	Protection	PAGE NUMBER	256



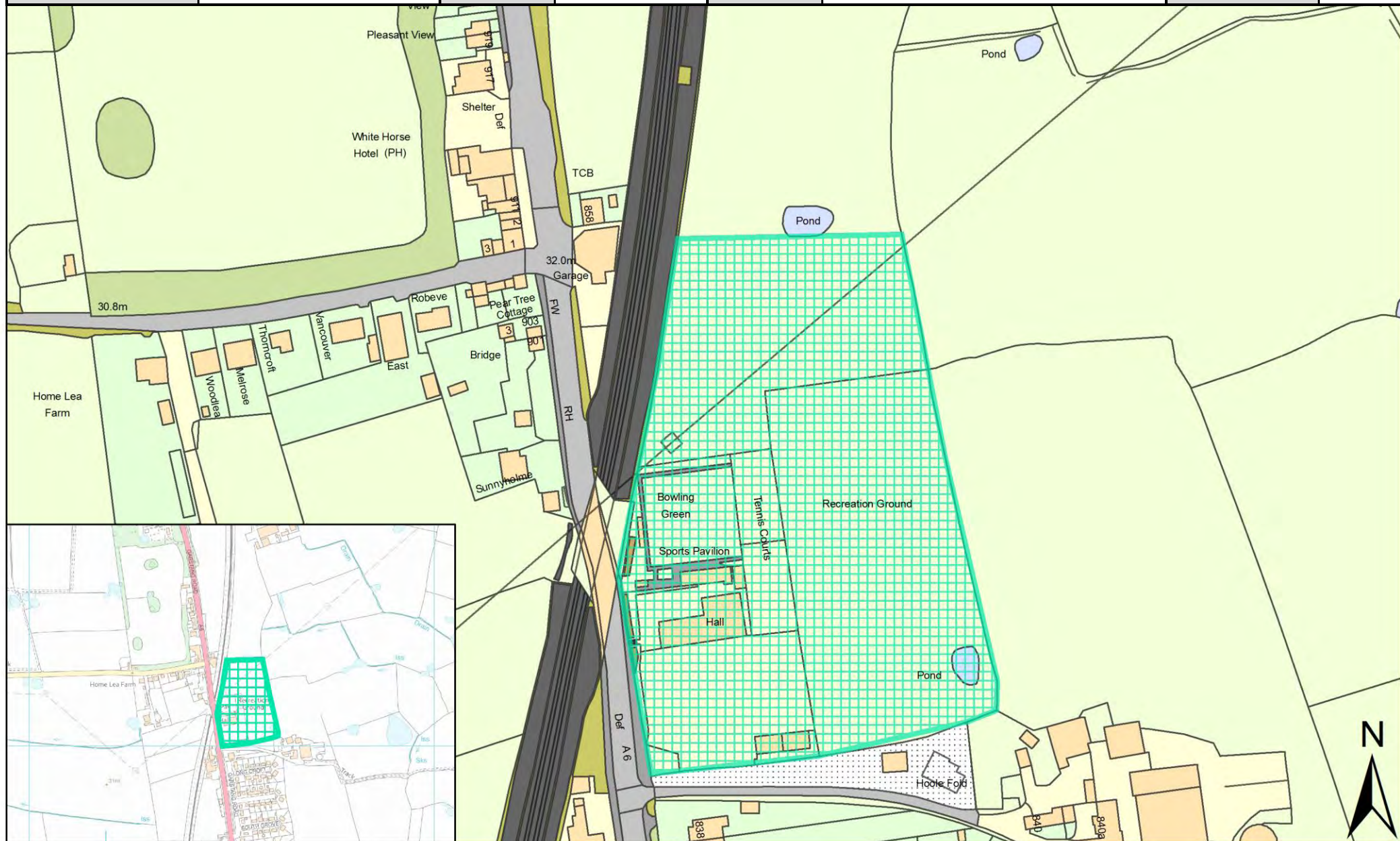
SHELAA Reference	19P258p	Call for Sites Reference	CLCFS00519b	DISTRICT	Preston	WARD	Preston Rural North
Address	Hooles Farm/Helms Farm, PR3 5DE/PR3 5DL						
Existing Use	Agriculture	SITE AREA	112.00	PROPOSAL	Protection	PAGE NUMBER	257



SHELAA Reference	19P262p	Call for Sites Reference	CLCFS00529b	DISTRICT	Preston	WARD	Preston Rural North
Address	Land bounded by Garstang Road, Barton, North of James Towers Way, Broughton, PR3 5DE						
Existing Use	Agriculture	SITE AREA	223.09	PROPOSAL	Protection	PAGE NUMBER	258



SHELAA Reference	19P263p	Call for Sites Reference	CLCFS00530b	DISTRICT	Preston	WARD	Preston Rural North
Address	Land East of Barton Village Hall, PR3 5AL						
Existing Use	Agriculture	SITE AREA	2.51	PROPOSAL	Protection	PAGE NUMBER	259

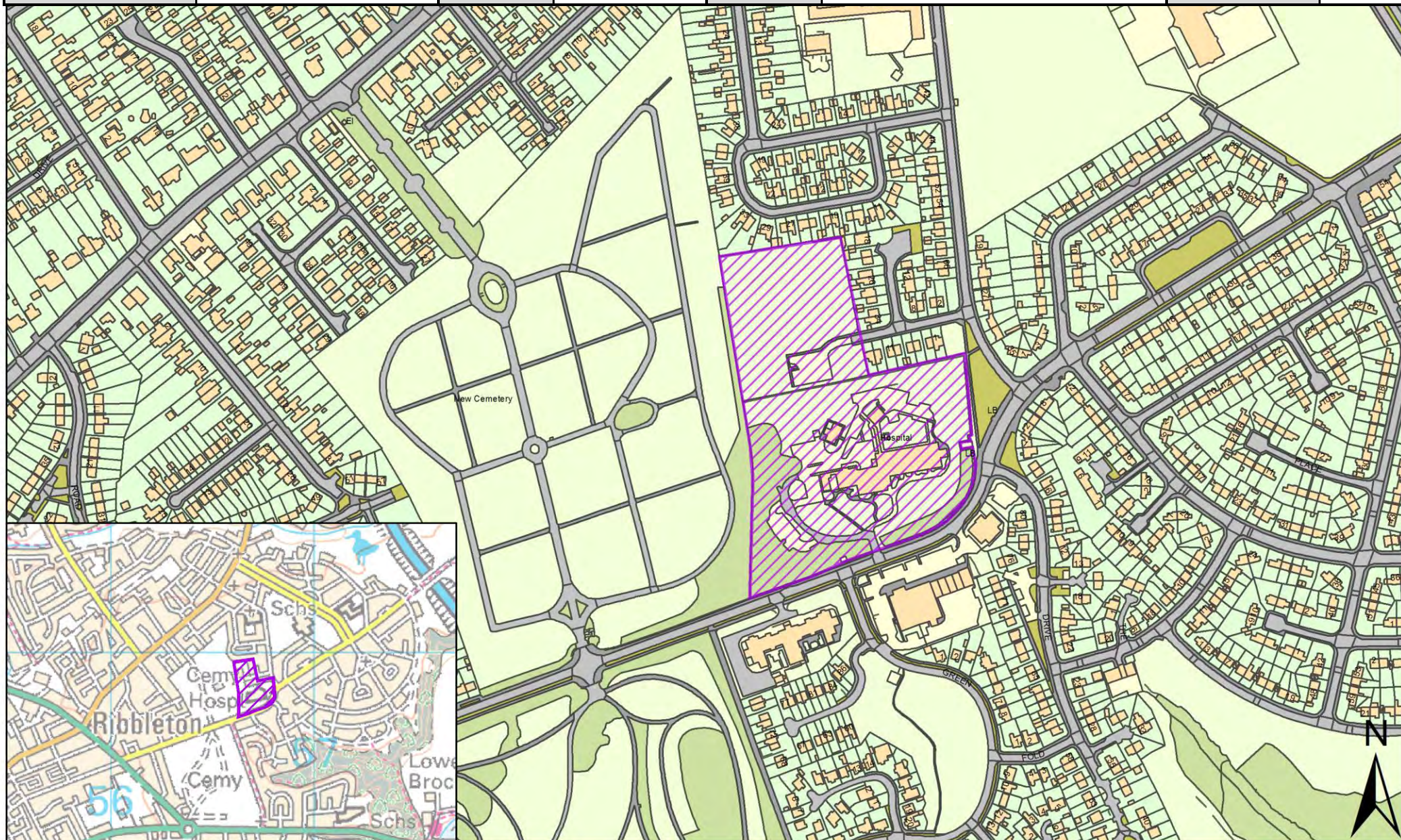


Site Plans: Ribbleton Ward

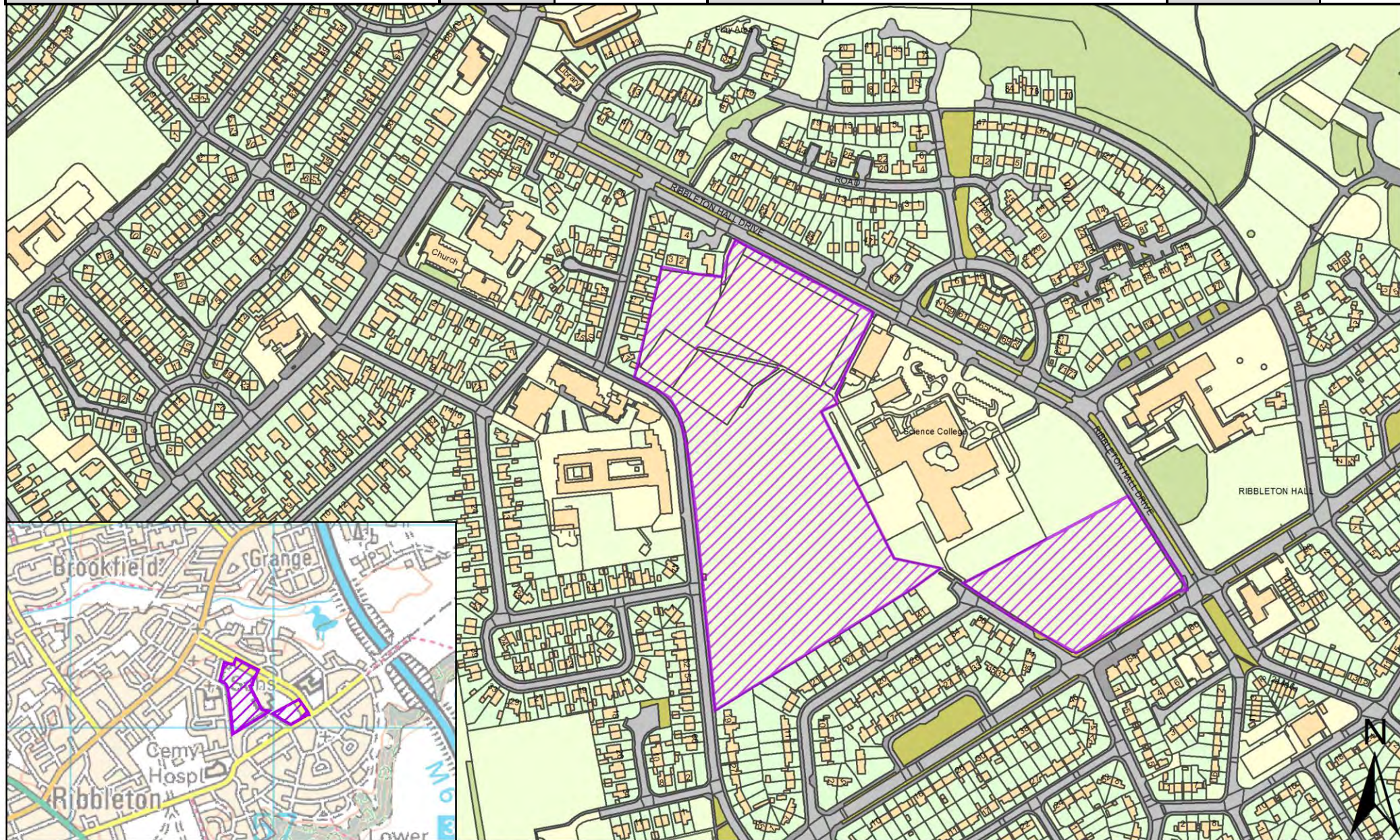
All sites put forward for this ward are listed below.

Call for Sites Reference	SHELAA Reference	Site Address	District	Ward	Site Area (Hectares)	Existing Use	Proposal
CLCFS00305	19P049	Ribbleton Hospital, Miller Road, Preston, PR2 6LS	Preston	Ribbleton	3.65	Vacant	Housing
CLCFS00307	19P051	Land off Ribbleton Hall Drive, Ribbleton, Preston, PR2 6EN	Preston	Ribbleton	5.68	Vacant	Housing
CLCFS00436b	19P085	Ribbleton Hall Drive, Pope Lane and Farrington Lane Ribbleton Preston, PR2 6JN	Preston	Ribbleton	1.93	Unused	Other
CLCFS00441b	19P086	Former Fishwick Hall Golf Course, Glenluce Drive, Preston, PR1 5TD	Preston	Ribbleton	5.91	Employment	Mixed Use: Housing and Employment
	19P133	Red Scar Site H, PR2 5NJ	Preston	Ribbleton	2.75	Other	Employment
	19P134	Preston East Employment Area, Bluebell Way, Fulwood, Preston, PR2 5PZ	Preston	Ribbleton	13.13	Other	Employment
	19P135	Land at Red Scar Industrial Estate, Longridge Road, Preston, PR2 5NQ	Preston	Ribbleton	21.31	Other	Employment
	19P142	11 Roman Road Farm, PR1 4NQ	Preston	Ribbleton	24.94	Other	Employment
	19P190	Land at Browsholme Ave/Fair Oak Close, PR2 6EW	Preston	Ribbleton	0.28	Vacant	Housing
	19P210	Land to North of 36 Butterlands, Preston, PR1 5TJ	Preston	Ribbleton	0.10	Vacant	Housing

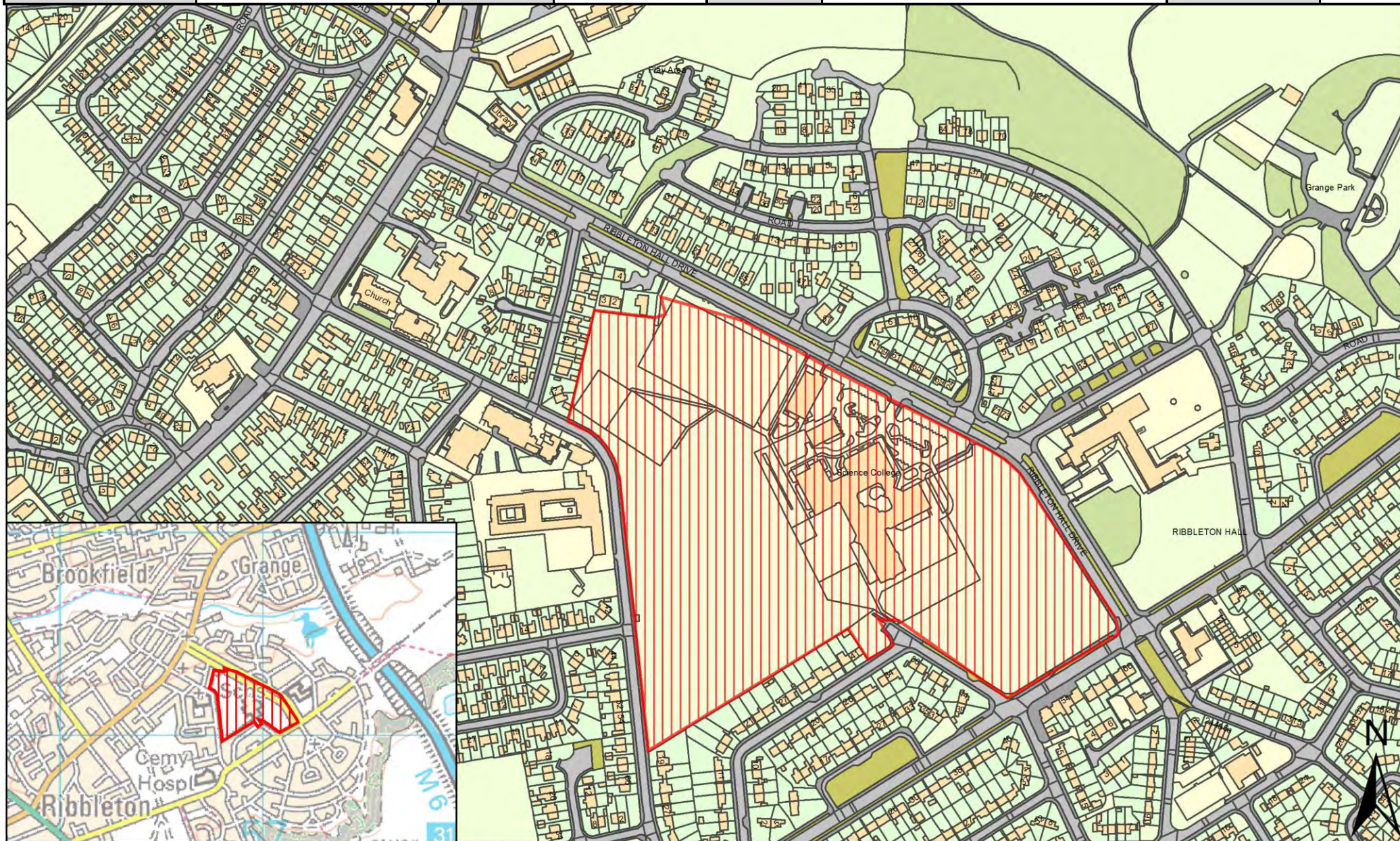
SHELAA Reference	19P049	Call for Sites Reference	CLCFS00305	DISTRICT	Preston	WARD	Ribbleton
Address	Ribbleton Hospital, Miller Road, Preston, PR2 6LS						
Existing Use	Vacant	SITE AREA	3.65	PROPOSAL	Housing		PAGE NUMBER 261



SHELAA Reference	19P051	Call for Sites Reference	CLCFS00307	DISTRICT	Preston	WARD	Ribbleton
Address	Land off Ribbleton Hall Drive, Ribbleton, Preston, PR2 6EN						
Existing Use	Vacant	SITE AREA	5.68	PROPOSAL	Housing	PAGE NUMBER	262



SHELAA Reference	19P085	Call for Sites Reference	CLCFS00436b	DISTRICT	Preston	WARD	Ribbleton
Address	Ribbleton Hall Drive, Pope Lane and Farrington Lane Ribbleton Preston, PR2 6JN						
Existing Use	Unused	SITE AREA	1.93	PROPOSAL	Other	PAGE NUMBER	263



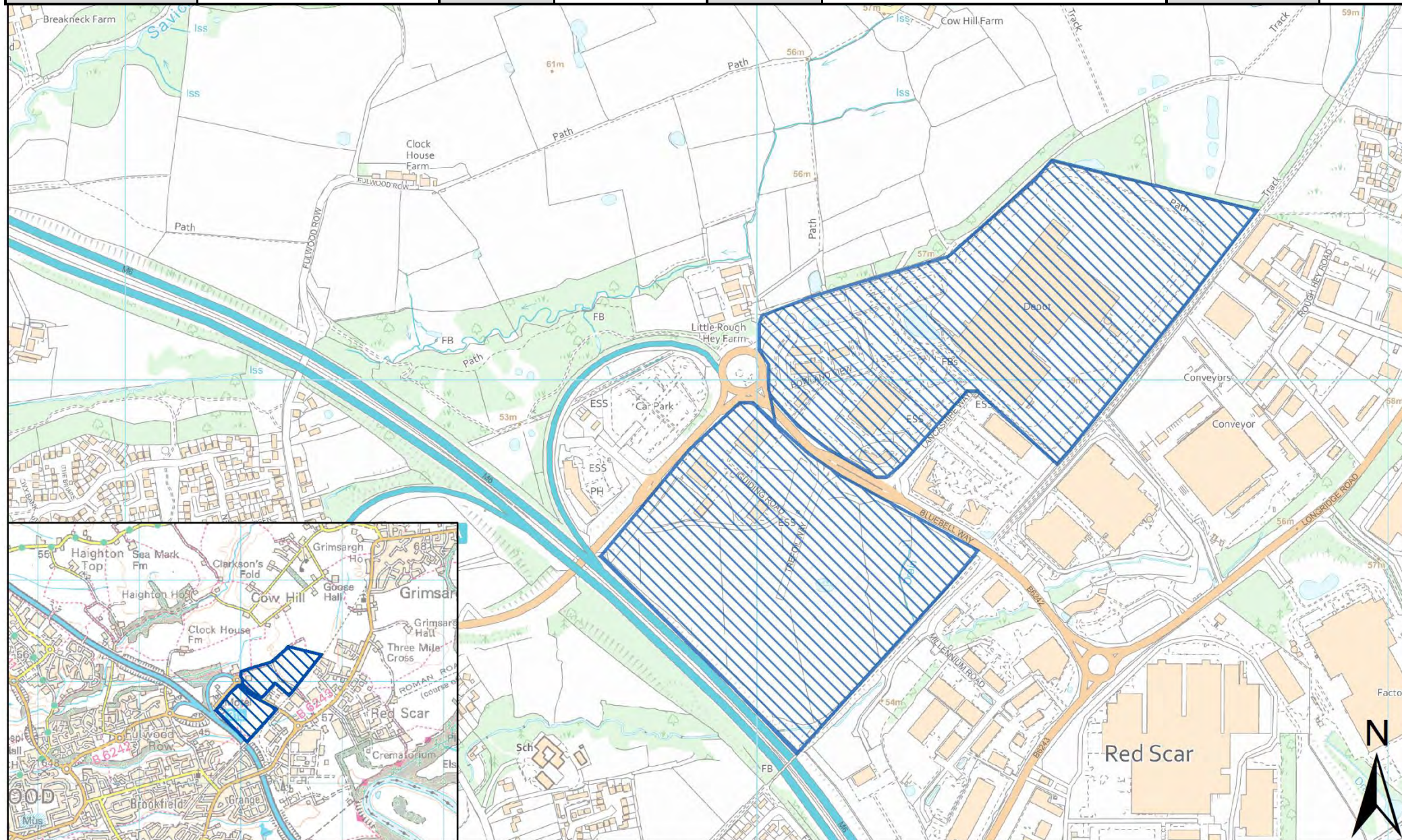
SHELAA Reference	19P086	Call for Sites Reference	CLCFS00441b	DISTRICT	Preston	WARD	Ribbleton
Address	Former Fishwick Hall Golf Course, Glenluce Drive, Preston, PR1 5TD						
Existing Use	Employment	SITE AREA	5.91	PROPOSAL	Mixed Use: Housing and Employment	PAGE NUMBER	264



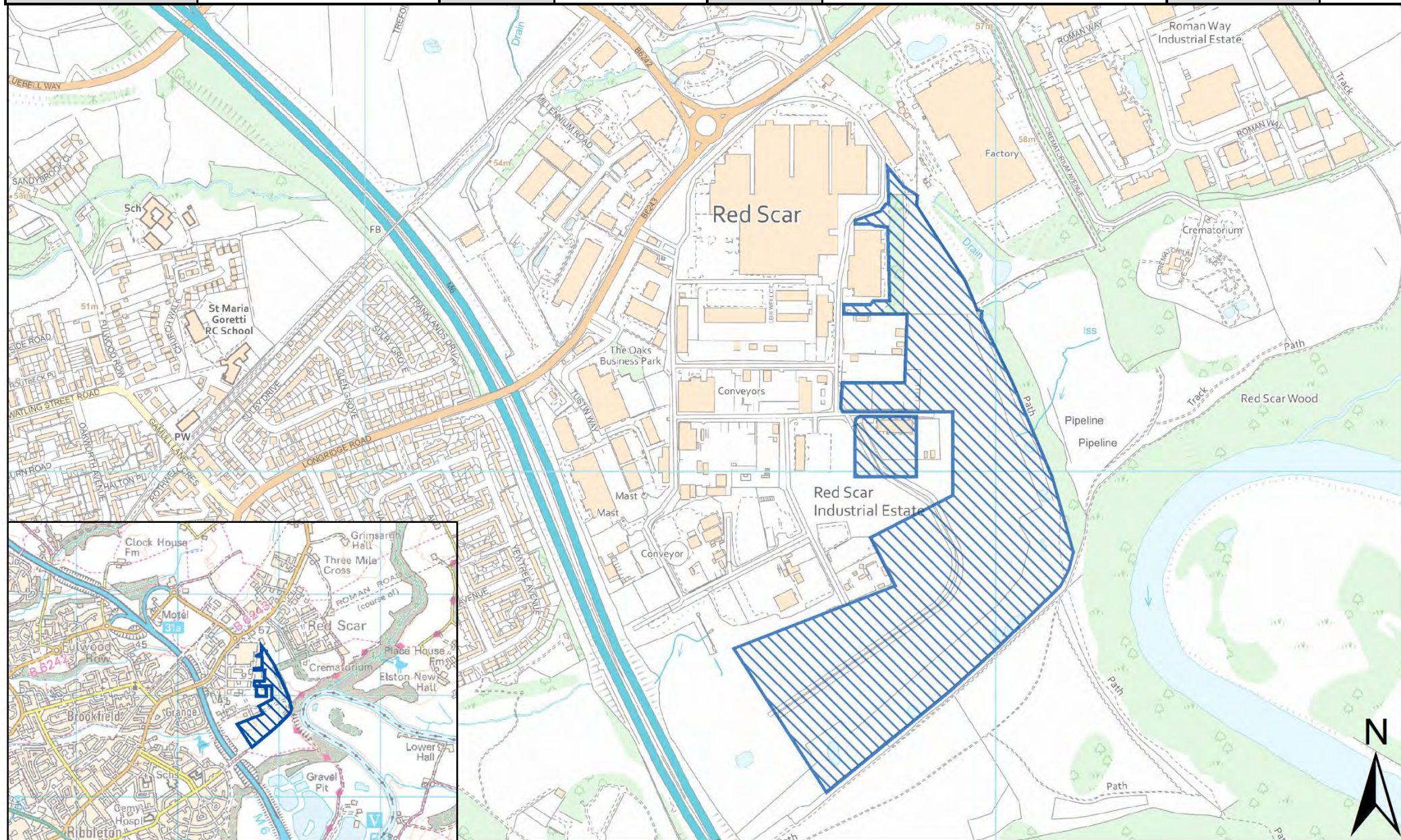
SHELAA Reference	19P133	Call for Sites Reference	<i>Not Applicable</i>	DISTRICT	Preston	WARD	Ribbleton
Address	Red Scar Site H, PR2 5NJ						
Existing Use	Other	SITE AREA	2.75	PROPOSAL	Employment		PAGE NUMBER 265



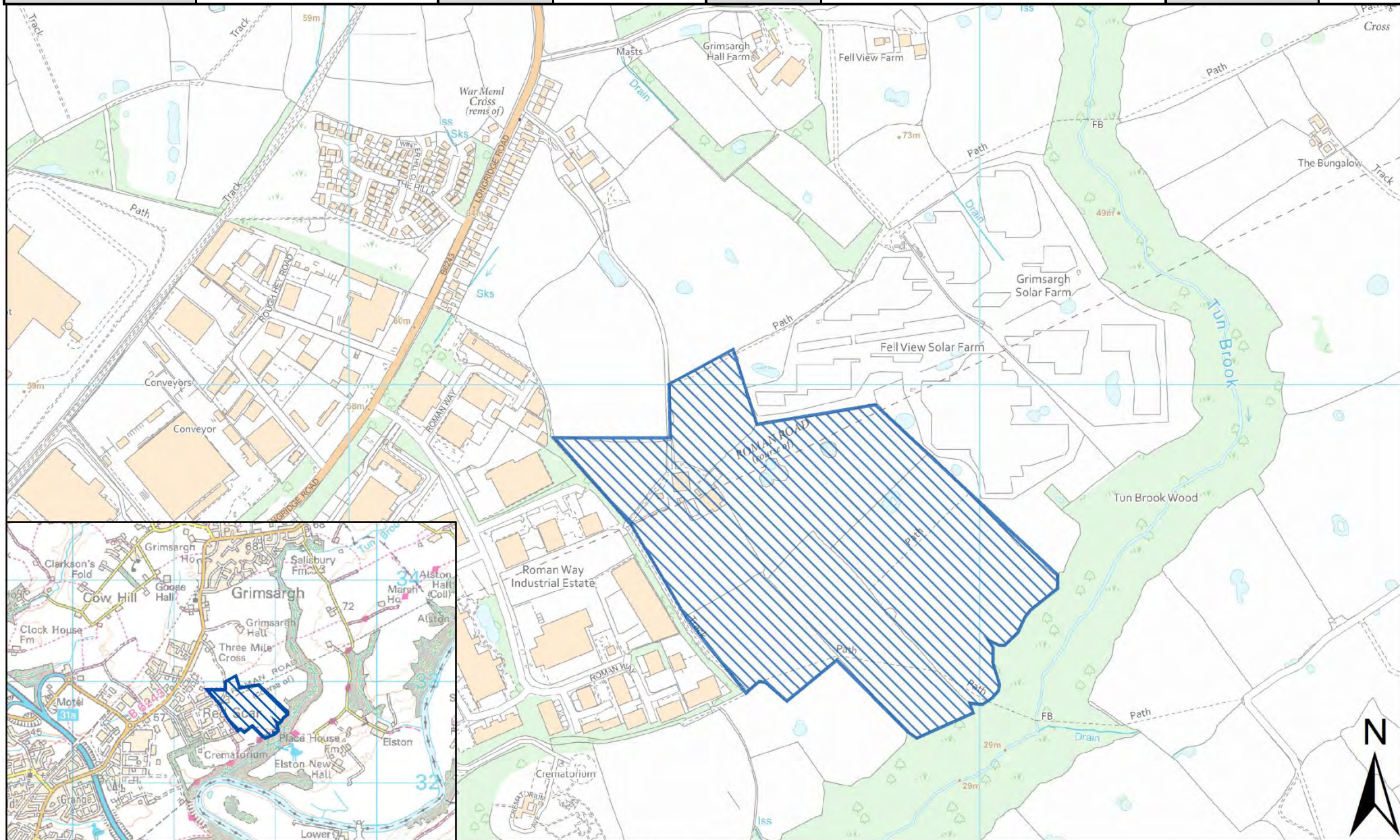
SHELAA Reference	19P134	Call for Sites Reference	<i>Not Applicable</i>	DISTRICT	Preston	WARD	Ribbleton
Address	Preston East Employment Area, Bluebell Way, Fulwood, Preston, PR2 5PZ						
Existing Use	Other	SITE AREA	13.13	PROPOSAL	Employment		PAGE NUMBER 266



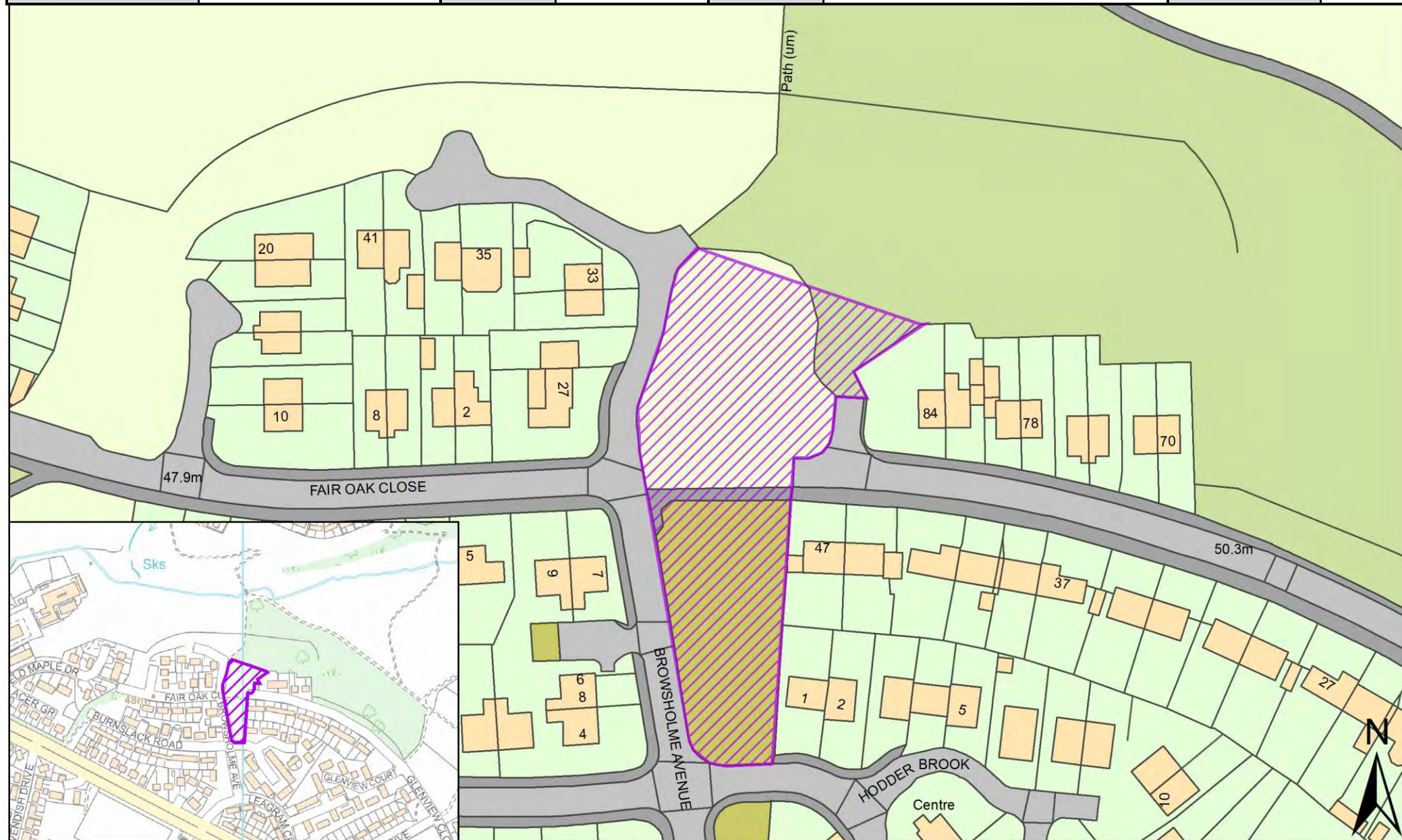
SHELAA Reference	19P135	Call for Sites Reference	<i>Not Applicable</i>	DISTRICT	Preston	WARD	Ribbleton
Address	Land at Red Scar Industrial Estate, Longridge Road, Preston, PR2 5NQ						
Existing Use	Other	SITE AREA	21.31	PROPOSAL	Employment		PAGE NUMBER 267



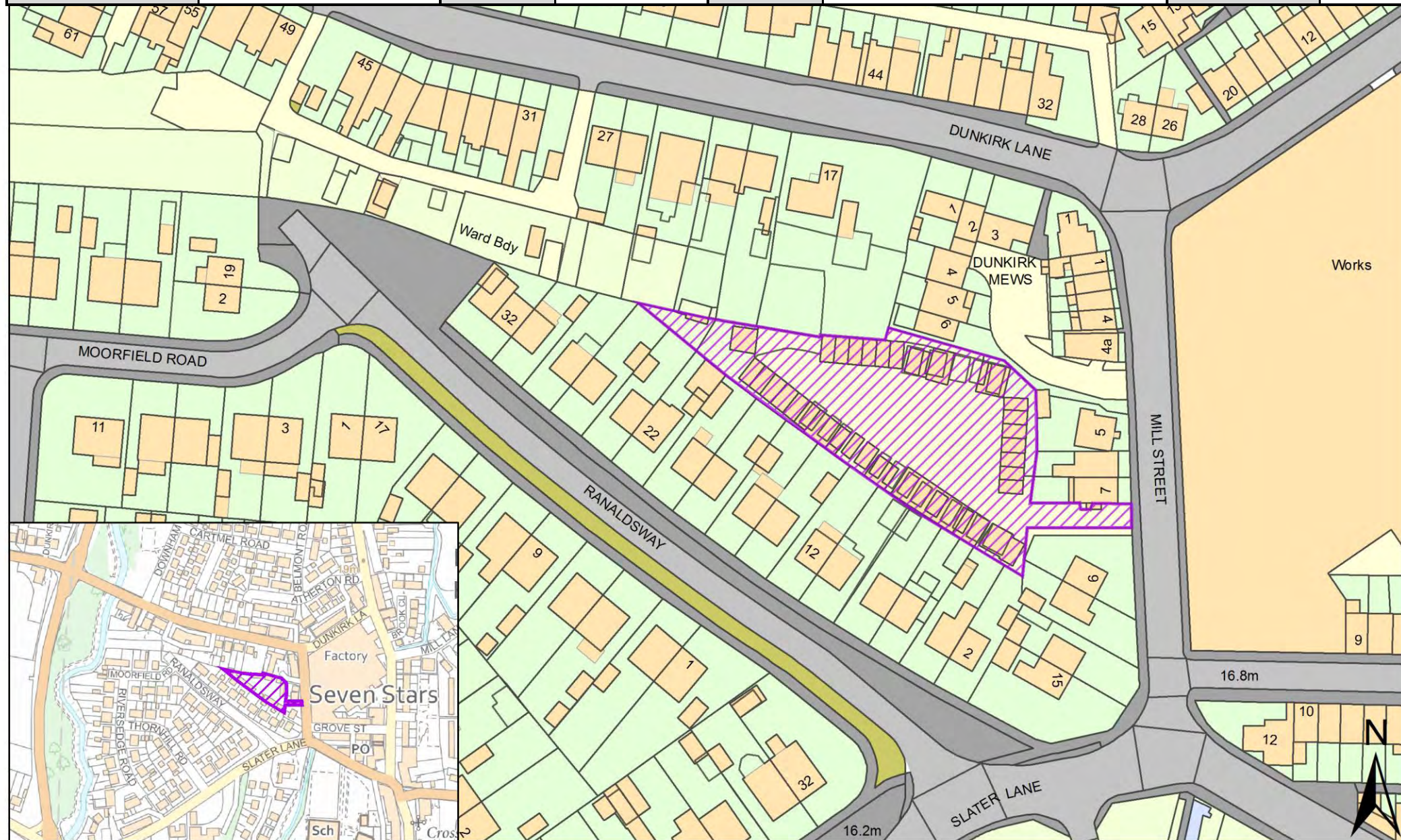
SHELAA Reference	19P142	Call for Sites Reference	<i>Not Applicable</i>	DISTRICT	Preston	WARD	Ribbleton
Address	11 Roman Road Farm, PR1 4NQ						
Existing Use	Other	SITE AREA	24.94	PROPOSAL	Employment		PAGE NUMBER 268



SHELAA Reference	19P190	Call for Sites Reference	<i>Not Applicable</i>	DISTRICT	Preston	WARD	Ribbleton
Address	Land at Browsholme Ave/Fair Oak Close, PR2 6EW						
Existing Use	Vacant	SITE AREA	0.28	PROPOSAL	Housing		PAGE NUMBER 269



SHELAA Reference	19P210	Call for Sites Reference	<i>Not Applicable</i>	DISTRICT	Preston	WARD	Ribbleton
Address	Land to North of 36 Butterlands, Preston, PR1 5TJ						
Existing Use	Vacant	SITE AREA	0.10	PROPOSAL	Housing	PAGE NUMBER	270



Site Plans: Sharoe Green Ward

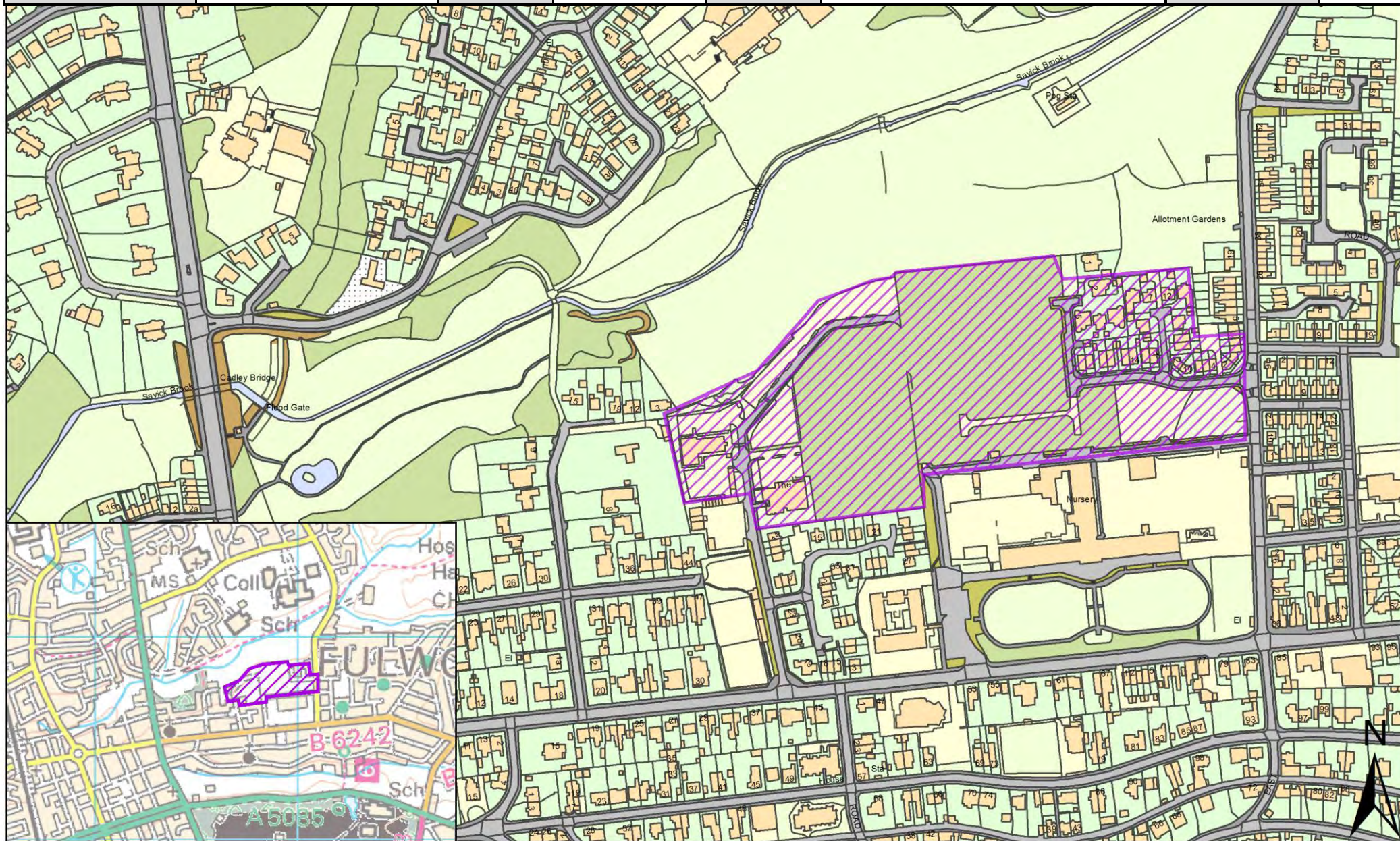
All sites put forward for this ward are listed below.

Call for Sites Reference	SHELAA Reference	Site Address	District	Ward	Site Area (Hectares)	Existing Use	Proposal
	19P138	Land North of Eastway (formerly Broughton Business Park), Eastway, Fulwood, PR2 9ZB	Preston	Sharoe Green	2.10	Other	Employment
	19P200	Sharoe Green Hospital, Sharoe Green Lane, PR2 9HT	Preston	Sharoe Green	3.76	Vacant	Housing

SHELAA Reference	19P138	Call for Sites Reference	<i>Not Applicable</i>	DISTRICT	Preston	WARD	Sharoe Green
Address	Land North of Eastway (formerly Broughton Business Park), Eastway, Fulwood, PR2 9ZB						
Existing Use	Other	SITE AREA	2.10	PROPOSAL	Employment	PAGE NUMBER	272



SHELAA Reference	19P200	Call for Sites Reference	<i>Not Applicable</i>	DISTRICT	Preston	WARD	Sharoe Green
Address	Sharoe Green Hospital, Sharoe Green Lane, PR2 9HT						
Existing Use	Vacant	SITE AREA	3.76	PROPOSAL	Housing		PAGE NUMBER 273



Site Plans: St Matthew's Ward

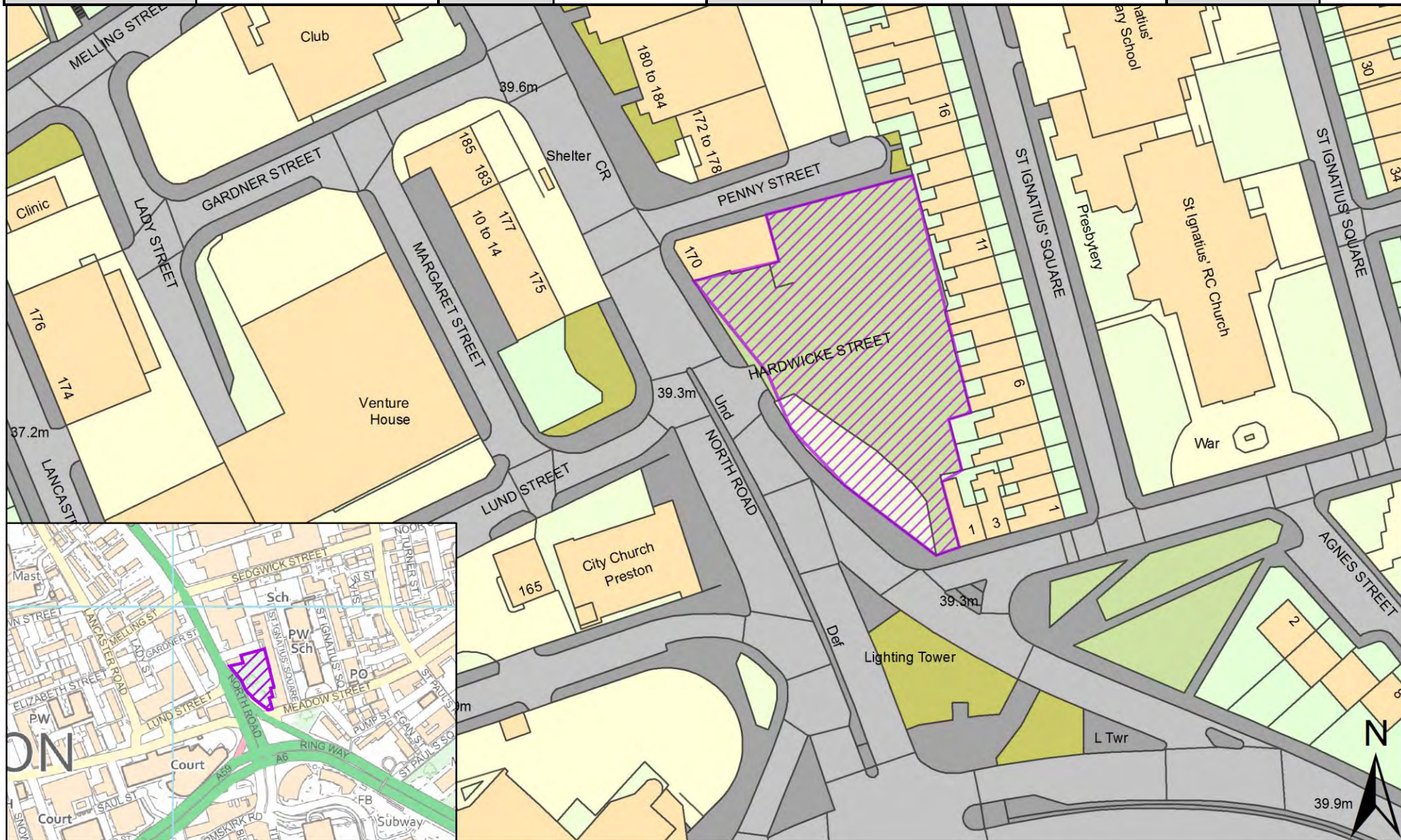
All sites put forward for this ward are listed below.

Call for Sites Reference	SHELAA Reference	Site Address	District	Ward	Site Area (Hectares)	Existing Use	Proposal
	19P199	Perry's Car Showroom, Perrys Motor Village, 63-83, Blackpool Road, Preston, PR2 6BX	Preston	St Matthew's	1.26	Other	Employment
CLCFS00425	19P079	North Road, Preston, PR1 1TT	Preston	St Matthew's	0.23	Vacant	Housing
	19P139	Deepdale Street/Fletcher Road, Preston, Lancashire, PR1 5AJ	Preston	St Matthew's	0.49	Other	Employment
	19P150	Deepdale Mill, Deepdale Mill Street, PR1 5BY	Preston	St Matthew's	0.71	Other	Housing
	19P207	101-103 New Hall Lane, Preston, PR1 5PB	Preston	St Matthew's	0.01	Vacant	Housing
	19P208	Land Adjacent , 63, Robin Street, Preston, PR1 5RJ	Preston	St Matthew's	0.01	Vacant	Housing
	19P149	Skeffington Road/Castleton Road, PR1 6RX	Preston	St Matthew's	0.96	Other	Housing

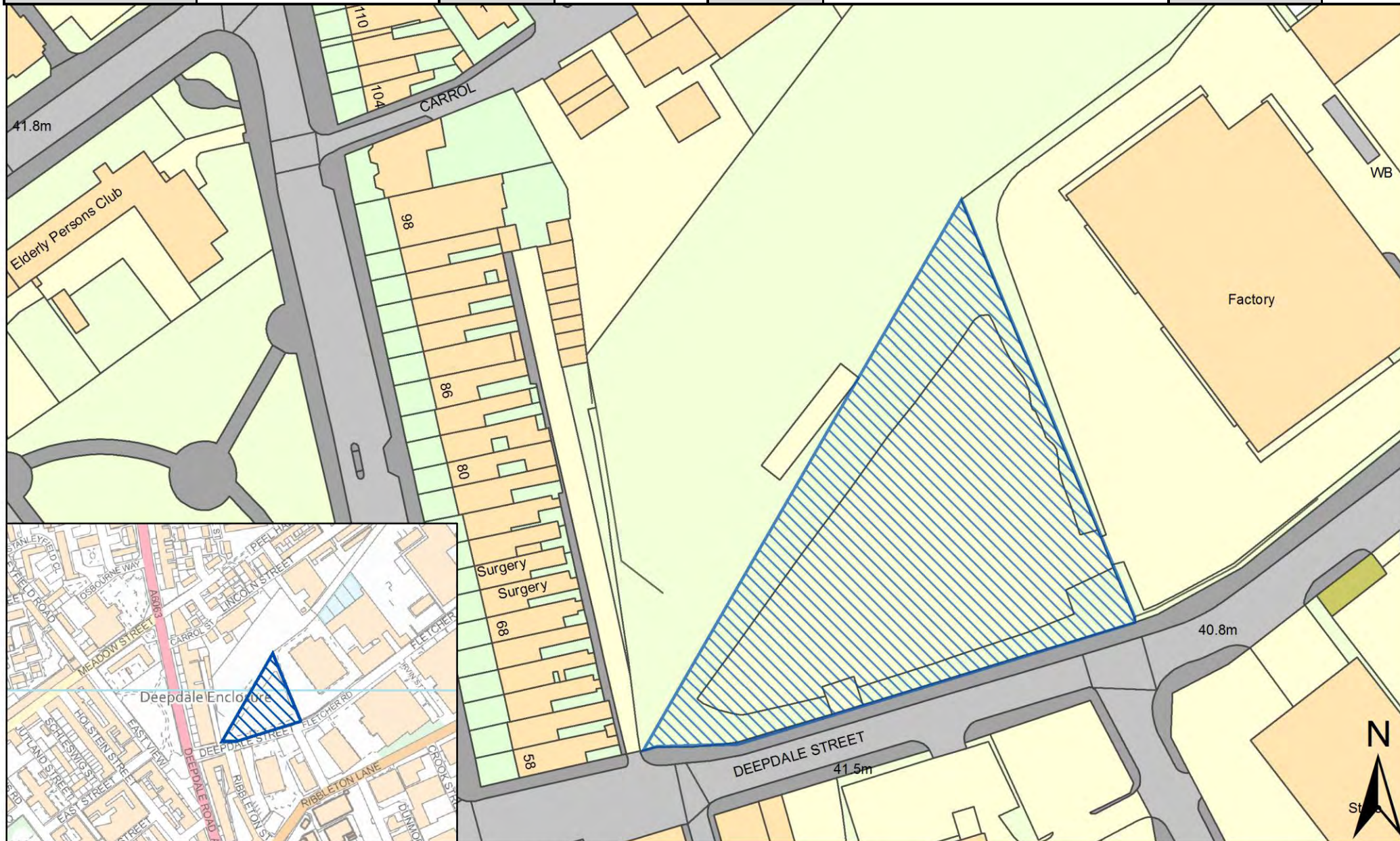
SHELAA Reference	19P199	Call for Sites Reference	<i>Not Applicable</i>	DISTRICT	Preston	WARD	St Matthew's
Address	Perry's Car Showroom, Perrys Motor Village, 63-83, Blackpool Road, Preston, PR2 6BX						
Existing Use	Other	SITE AREA	1.26	PROPOSAL	Employment	PAGE NUMBER	275



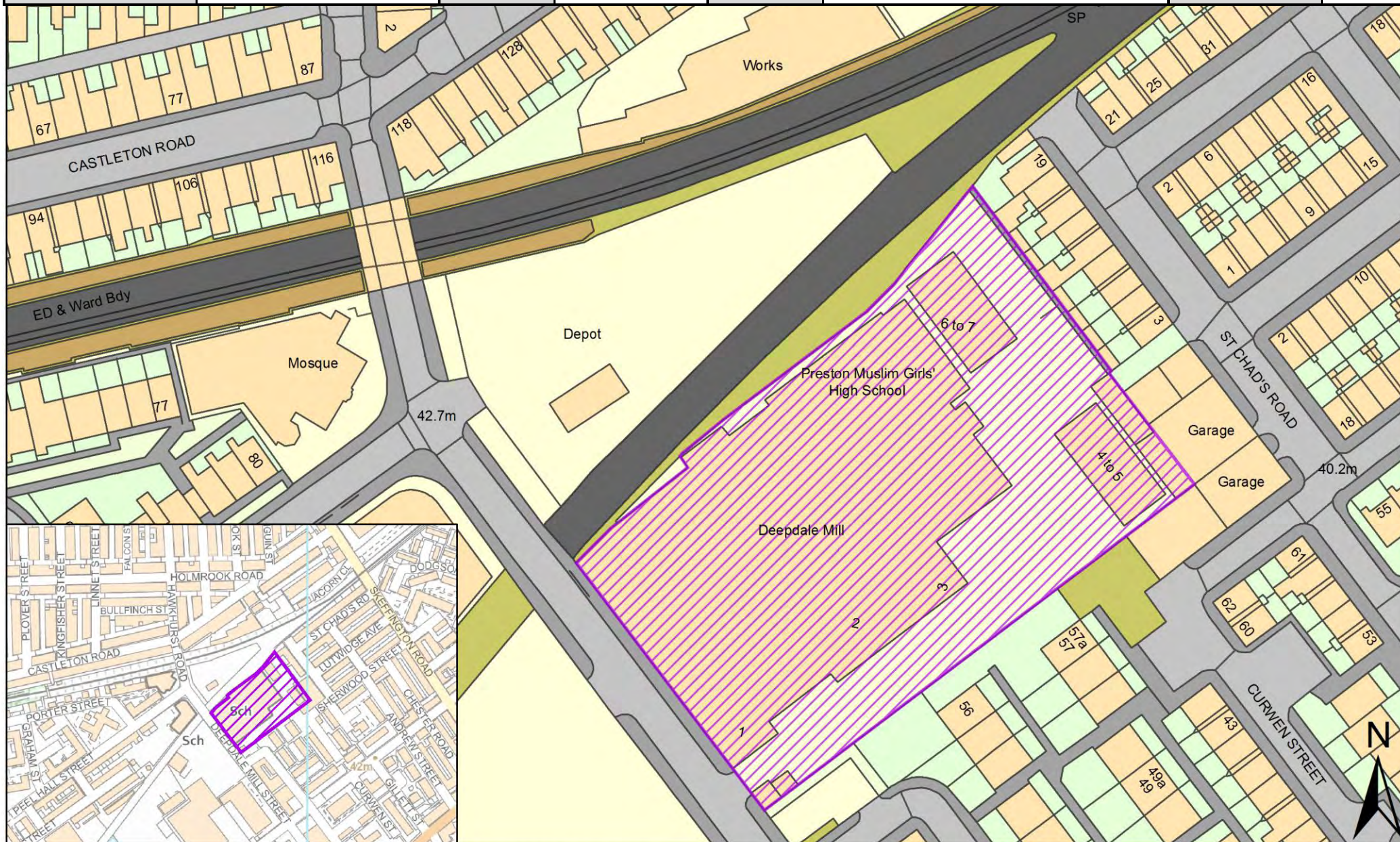
SHELAA Reference	19P079	Call for Sites Reference	CLCFS00425	DISTRICT	Preston	WARD	St Matthew's
Address	North Road, Preston, PR1 1TT						
Existing Use	Vacant	SITE AREA	0.23	PROPOSAL	Housing	PAGE NUMBER	276



SHELAA Reference	19P139	Call for Sites Reference	<i>Not Applicable</i>	DISTRICT	Preston	WARD	St Matthew's
Address	Deepdale Street/Fletcher Road, Preston, Lancashire, PR1 5AJ						
Existing Use	Other	SITE AREA	0.49	PROPOSAL	Employment	PAGE NUMBER	277



SHELAA Reference	19P150	Call for Sites Reference	<i>Not Applicable</i>	DISTRICT	Preston	WARD	St Matthew's
Address	Deepdale Mill, Deepdale Mill Street, PR1 5BY						
Existing Use	Other	SITE AREA	0.71	PROPOSAL	Housing	PAGE NUMBER	278



SHELAA Reference	19P207	Call for Sites Reference	<i>Not Applicable</i>	DISTRICT	Preston	WARD	St Matthew's
Address	101-103 New Hall Lane, Preston, PR1 5PB						
Existing Use	Vacant	SITE AREA	0.01	PROPOSAL	Housing	PAGE NUMBER	279



SHELAA Reference	19P208	Call for Sites Reference	<i>Not Applicable</i>	DISTRICT	Preston	WARD	St Matthew's
Address	Land Adjacent , 63, Robin Street, Preston, PR1 5RJ						
Existing Use	Vacant	SITE AREA	0.01	PROPOSAL	Housing	PAGE NUMBER	280



SHELAA Reference	19P149	Call for Sites Reference	Not Applicable	DISTRICT	Preston	WARD	St Matthew's
Address	Skeffington Road/Castleton Road, PR1 6RX						
Existing Use	Other	SITE AREA	0.96	PROPOSAL	Housing	PAGE NUMBER	281

