

Central Lancashire Local Plan Issues and Options Consultation

November 2019

Annex 3 – Site Submissions Received for Preston: Plungington



Introduction

As set out in Section 8 of the Central Lancashire Local Plan Issues and Options Consultation document (November 2019), we are currently looking for land to provide new homes, jobs and facilities in Central Lancashire to meet the predicted needs of a growing population, to 2036.

This section of the Annex comprises all sites which have been put forward for consideration in the Preston area in this specific ward. These site suggestions were submitted through two Call for Sites exercises, during which stakeholders (including interested bodies such as landowners, developers and the public) had the opportunity to present land in their interest or ownership that was considered potentially suitable for future development. In addition, further sites were suggested by public bodies, which have also been included in this Annex for consideration.

We are seeking your comments on what has been submitted, and which sites you think should be taken forward.

How to Read this Document

Sites are first grouped into electoral wards in Preston, then listed by their SHELAA reference in ascending order. (The SHELAA refers to the Strategic Housing and Employment Land Availability Assessment, the exercise that was undertaken prior to the sites being presented at this Issues and Options stage.)

If you are looking for a specific site with a Call for Sites reference (e.g. CLCFS00001) you can find its corresponding SHELAA reference in the table to cross reference. If sites do not have a Call for Sites reference, these are sites which have been added in by Preston City Council.

All sites are pictured with a thick boundary colouration and hashing specific to their proposal type, these are detailed below. Sites also have an inset map in the bottom left corner, which shows the surrounding area at a larger scale to better display the area in context. All sites are shown at a scale appropriate to the size of the site, [see this Ordnance Survey \(OS\) guide to map scales](#) for help. North is always at the top of the page, indicated by the North arrow in the bottom right corner.

Legend

Colours, Hashing and Categories



Employment



Housing



Mixed Use: Housing and Employment



Other



Protection

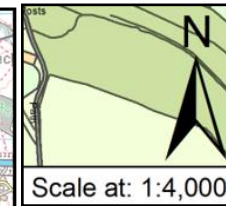


In addition to the proposal types shown on the legend above, some maps show this background. This is a base map image from the Ordnance Survey, used to show areas which are currently under construction.

Inset Map



North Arrow and Map Scale



If you need any help to understand this document or wish to contact us about any corrections, please contact the Central Lancashire Team by phone on 01257 515555, email us at centrallancashireplan@chorley.gov.uk, or write to us at: Civic Offices, Union Street, Chorley, PR7 1AL.

Sites in Plungington Ward

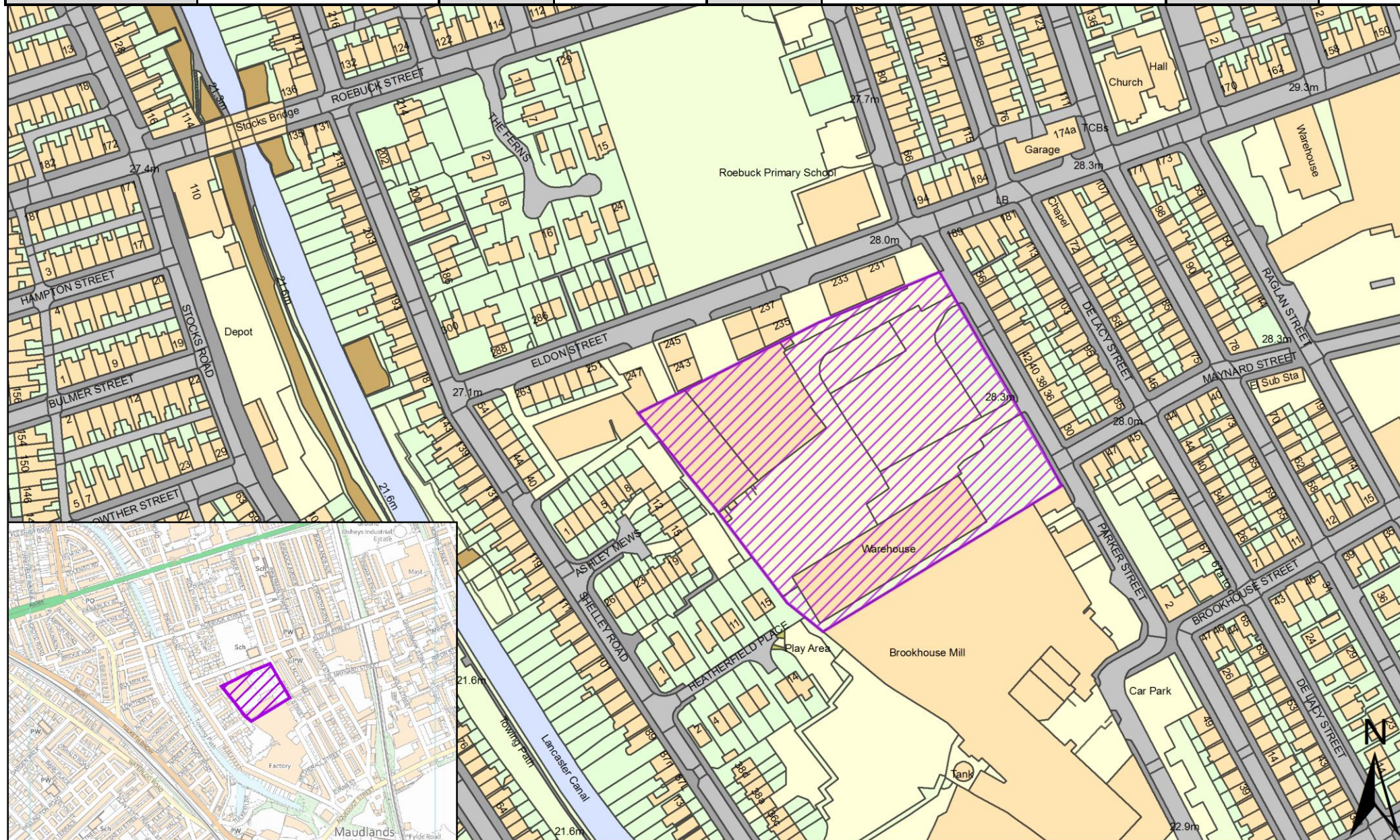
All sites put forward for this ward are listed below.

Call for Sites Reference	SHELAA Reference	Site Address	District	Ward	Site Area (Hectares)	Existing Use	Proposal
CLCFS00211	19P024	St Davids Church, Eldon Street, Preston, PR2 2AY	Preston	Plungington	0.13	Other	Other
	19P146	Parker Street, PR2 2AY	Preston	Plungington	1.30	Other	Housing
	19P151	Shelley Road/Wetherall Street, PR2 2ZH	Preston	Plungington	0.67	Other	Housing
	19P195	Land Adjacent to Ashton Basin off Tulketh Brow, Preston, PR2 2SJ	Preston	Plungington	0.37	Vacant	Housing
	19P196	Former Goss Graphic Systems Ltd, Greenbank Street, Preston, PR1 7LA	Preston	Plungington	3.80	Vacant	Employment
	19P204	91 Garstang Road, Preston, PR1 1LD	Preston	Plungington	0.21	Vacant	Housing
	19P209	66 Ripon Street, Preston, PR1 7UJ	Preston	Plungington	0.01	Vacant	Housing
	19P234	Appleby House, Appleby Street, Preston, PR1 1HX	Preston	Plungington	0.04	Vacant	Housing

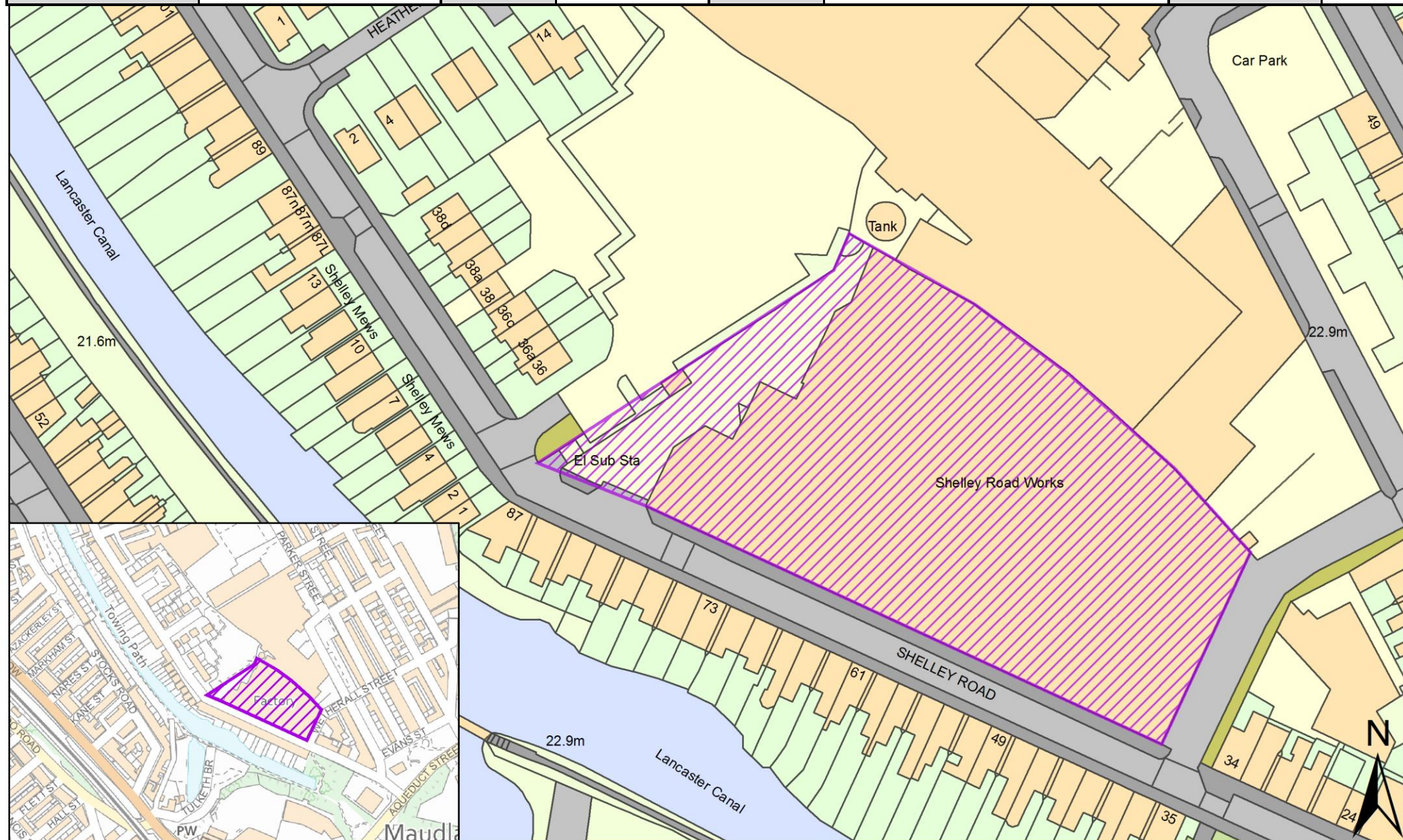
SHELAA Reference	19P024	Call for Sites Reference	CLCFS00211	DISTRICT	Preston	WARD	Plungington
Address	St Davids Church, Eldon Street, Preston, PR2 2AY						
Existing Use	Other	SITE AREA	0.13	PROPOSAL	Other	PAGE NUMBER	5



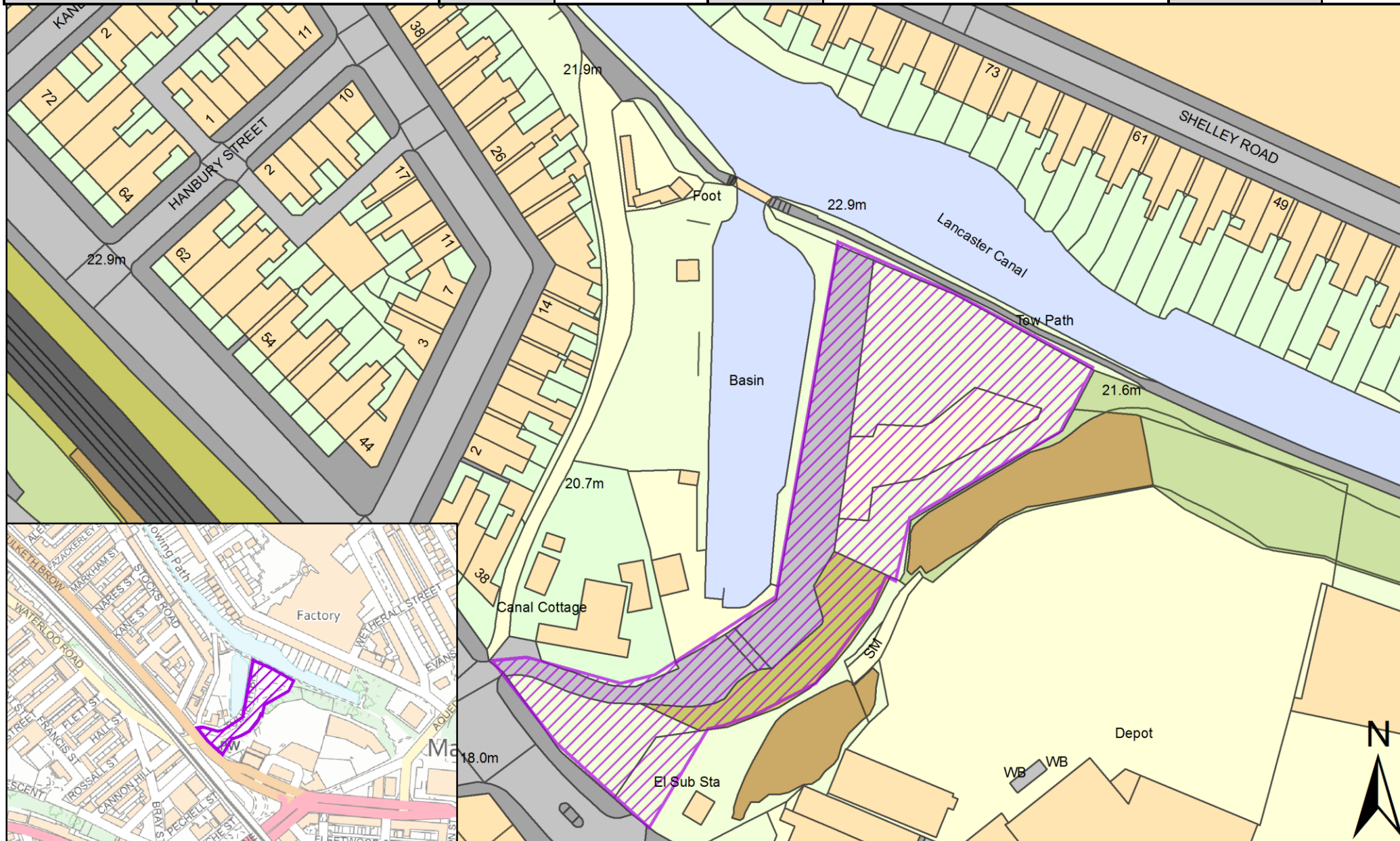
SHELAA Reference	19P146	Call for Sites Reference	<i>Not Applicable</i>	DISTRICT	Preston	WARD	Plungington
Address	Parker Street, PR2 2AY						
Existing Use	Other	SITE AREA	1.30	PROPOSAL	Housing	PAGE NUMBER	6



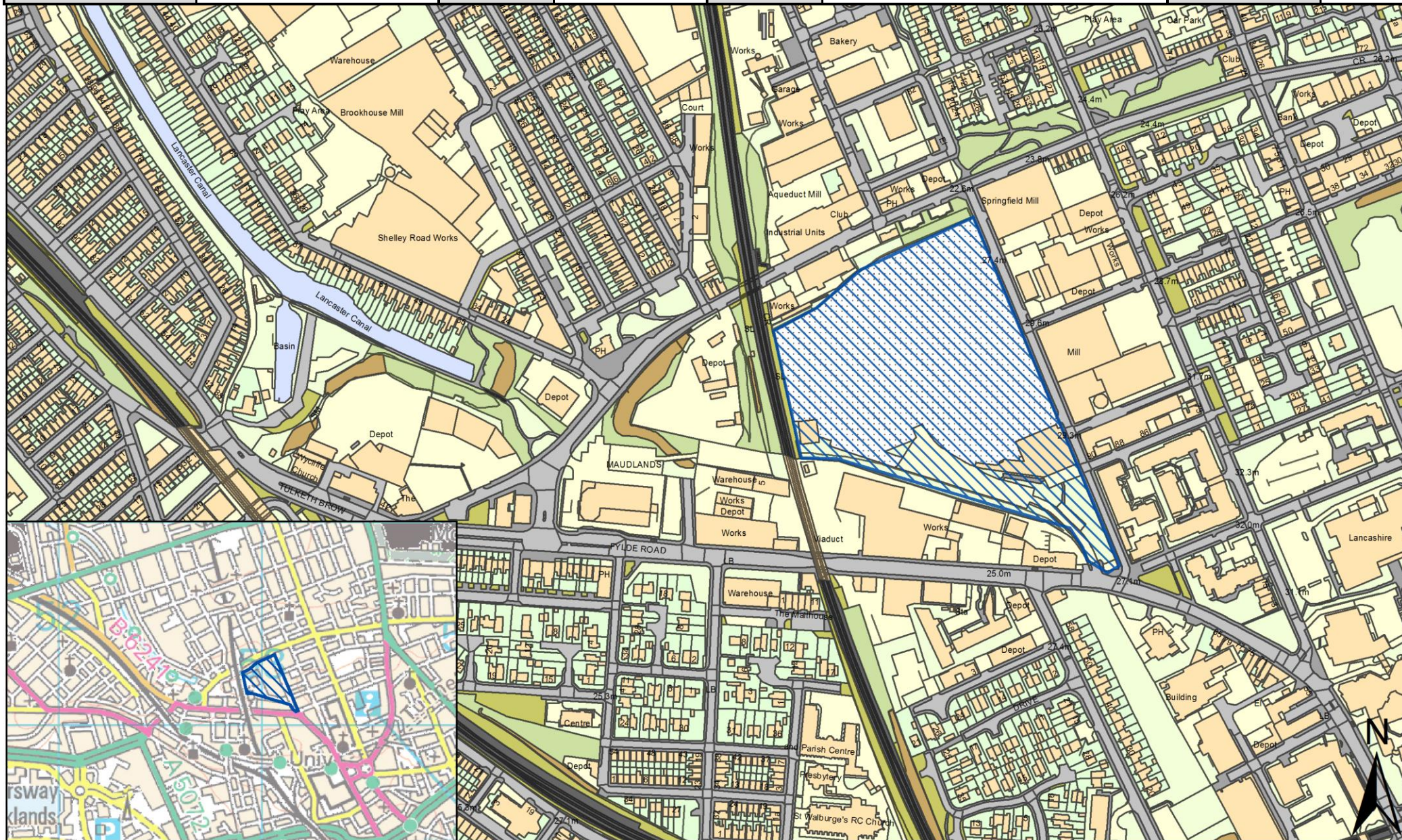
SHELAA Reference	19P151	Call for Sites Reference	<i>Not Applicable</i>	DISTRICT	Preston	WARD	Plungington
Address	Shelley Road/Wetherall Street, PR2 2ZH						
Existing Use	Other	SITE AREA	0.67	PROPOSAL	Housing	PAGE NUMBER	7



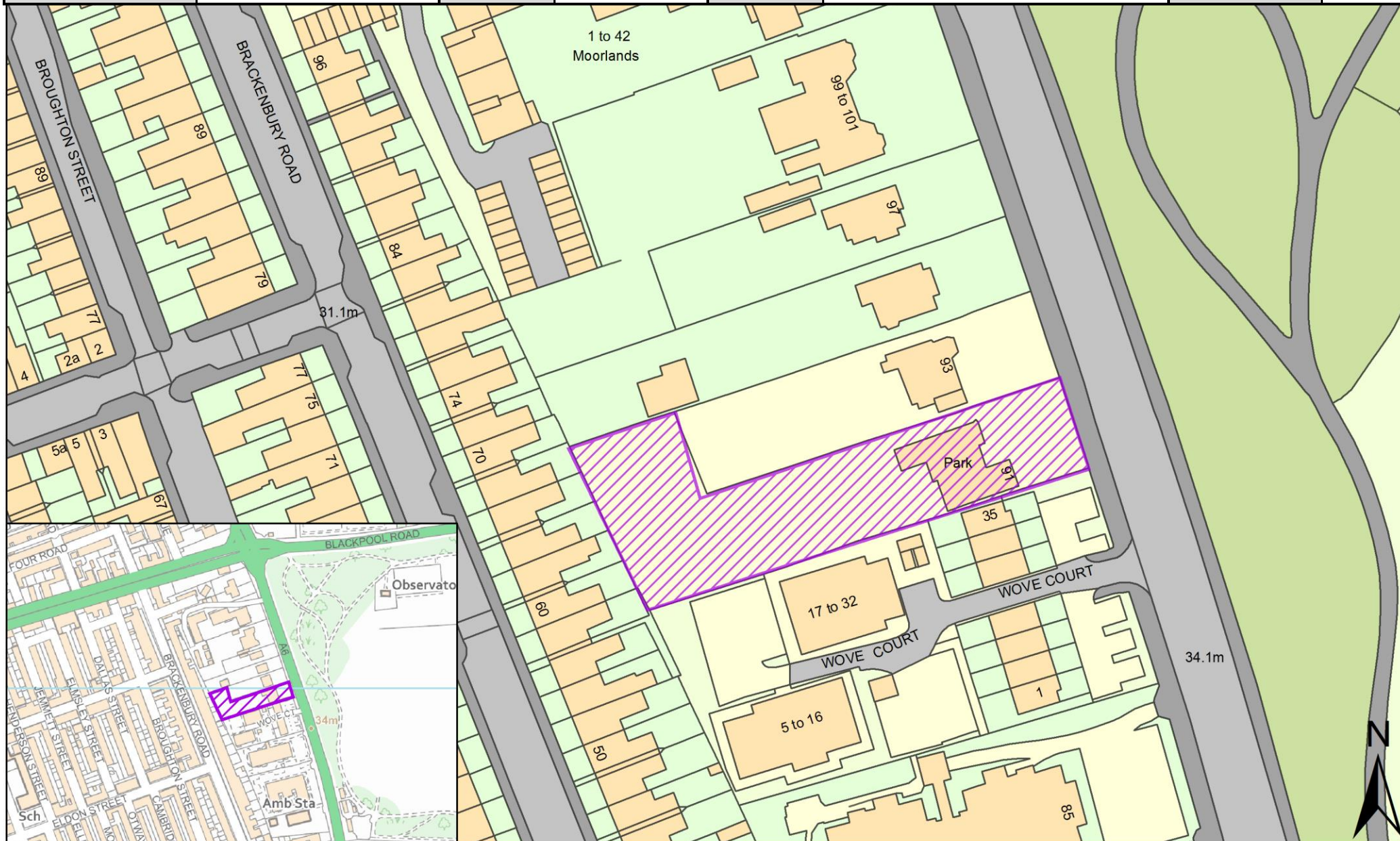
SHELAA Reference	19P195	Call for Sites Reference	<i>Not Applicable</i>	DISTRICT	Preston	WARD	Plungington
Address	Land Adjacent to Ashton Basin off Tulketh Brow, Preston, PR2 2SJ						
Existing Use	Vacant	SITE AREA	0.37	PROPOSAL	Housing	PAGE NUMBER	8



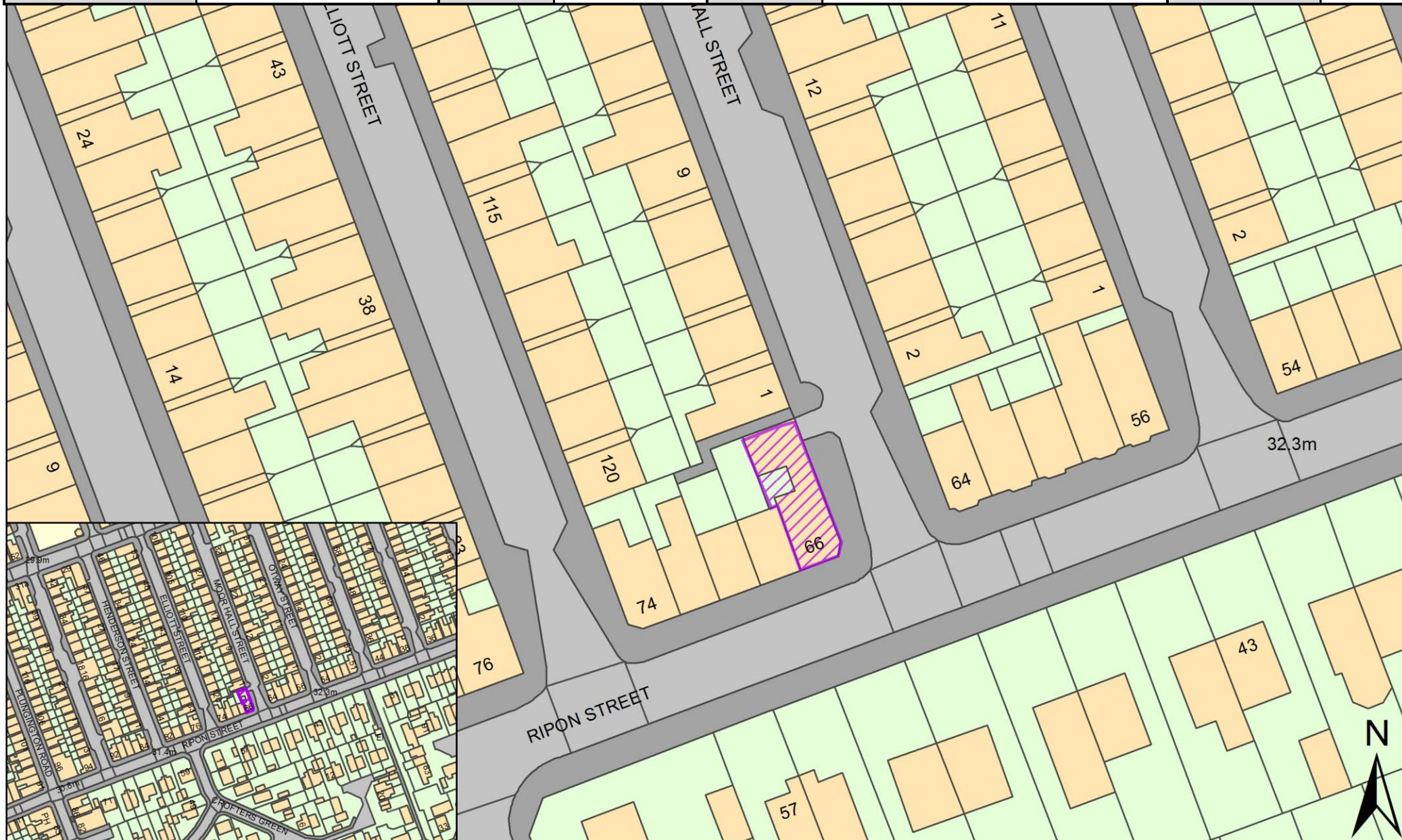
SHELAA Reference	19P196	Call for Sites Reference	<i>Not Applicable</i>	DISTRICT	Preston	WARD	Plungington
Address	Former Goss Graphic Systems Ltd, Greenbank Street, Preston, PR1 7LA						
Existing Use	Vacant	SITE AREA	3.80	PROPOSAL	Employment	PAGE NUMBER	9



SHELAA Reference	19P204	Call for Sites Reference	<i>Not Applicable</i>	DISTRICT	Preston	WARD	Plungington
Address	91 Garstang Road, Preston, PR1 1LD						
Existing Use	Vacant	SITE AREA	0.21	PROPOSAL	Housing	PAGE NUMBER	10



SHELAA Reference	19P209	Call for Sites Reference	<i>Not Applicable</i>	DISTRICT	Preston	WARD	Plungington
Address	66 Ripon Street, Preston, PR1 7UJ						
Existing Use	Vacant	SITE AREA	0.01	PROPOSAL	Housing		PAGE NUMBER 11



SHELAA Reference	19P234	Call for Sites Reference	<i>Not Applicable</i>	DISTRICT	Preston	WARD	Plungington
Address	Appleby House, Appleby Street, Preston, PR1 1HX						
Existing Use	Vacant	SITE AREA	0.04	PROPOSAL	Housing	PAGE NUMBER	12

