

Central Lancashire Local Plan

Issues and Options Consultation

November 2019

Annex 1- Site Suggestions Proposed by Chorley Council
Lostock



Introduction

As set out in Section 8 of the Central Lancashire Local Plan Issues and Options Consultation document (November 2019), we are currently looking for land to provide new homes, jobs and facilities in Central Lancashire to meet the predicted needs of a growing population, to 2036.

This Annex comprises the site suggestions being taken forward by Chorley Council as a result of an initial review of all sites submitted during the Call for Sites consultation following detailed assessment in the SHELAA. These site suggestions were submitted through two Call for Sites exercises, during which stakeholders (including interested bodies such as landowners, developers and the public) had the opportunity to present land in their interest or ownership that was considered potentially suitable for future development. In addition, further sites were suggested by public bodies.

The sites have been considered by Chorley Council, however it is important to note that detailed assessments including potential flood risk, impact on the local environment and infrastructure etc have not yet been undertaken. This document presents the most appropriate options chosen to be put forward as revised site proposals. These compromise a reduced number of submitted site proposals for Chorley compared to the full list of site suggestions as presented in Annex 5.

Some of the original site submission boundaries have been amended to exclude areas that lie within the Green Belt or other areas of Open Countryside.

We are seeking your comments on what has been put forward by Chorley Council.

How to Read this Document

Sites are first grouped into electoral wards in Chorley, then listed by their SHELAA reference in ascending order. (The SHELAA refers to the Strategic Housing and Employment Land Availability Assessment, the exercise that was undertaken prior to the sites being presented at this Issues and Options stage.)

If you are looking for a specific site with a Call for Sites reference (e.g. CLCFS00001) you can find its corresponding SHELAA reference in the table to cross reference. If sites do not have a Call for Sites reference, these are sites which have been added in by Chorley Council.

All sites are pictured with a thick boundary colouration and hashing specific to their proposal type, these are detailed below. Sites also have an inset map in the bottom left corner, which shows the surrounding area at a larger scale to better display the area in context. All sites are shown at a scale appropriate to the size of the site, [see this Ordnance Survey \(OS\) guide to map scales](#) for help. North is always at the top of the page, indicated by the North arrow in the bottom right corner.

Legend

Colours, Hashing and Categories



Employment



Housing



Mixed Use: Housing and Employment



Other



Protection

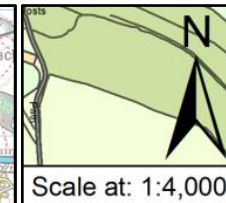


In addition to the proposal types shown on the legend above, some maps show this background. This is a base map image from the Ordnance Survey, used to show areas which are currently under construction.

Inset Map



North Arrow and Map Scale



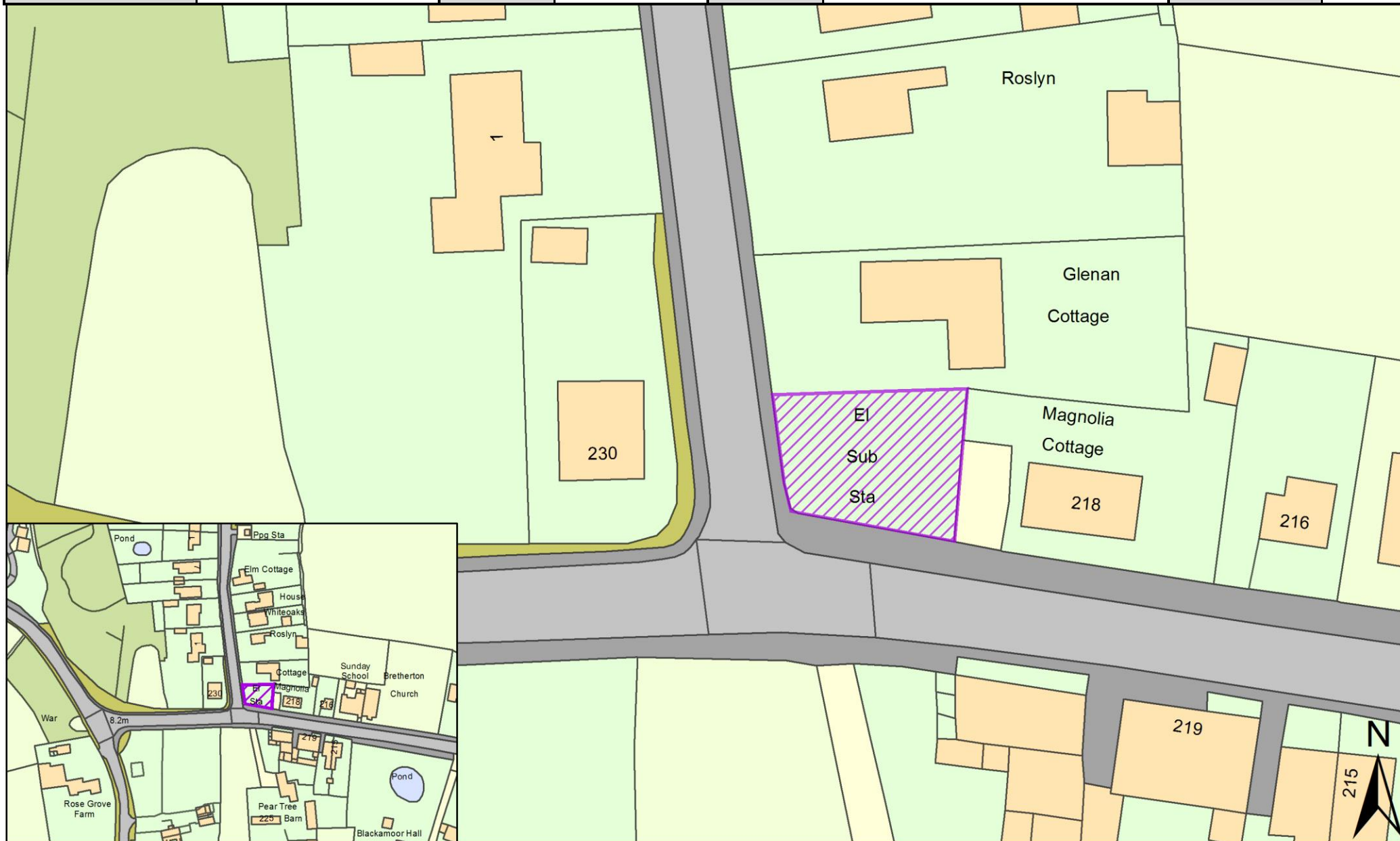
If you need any help to understand this document or wish to contact us about any corrections, please contact the Central Lancashire Team by phone on 01257 515555, email us at centrallancashireplan@chorley.gov.uk, or write to us at: Civic Offices, Union Street, Chorley, PR7 1AL.

Site Plans: Lostock

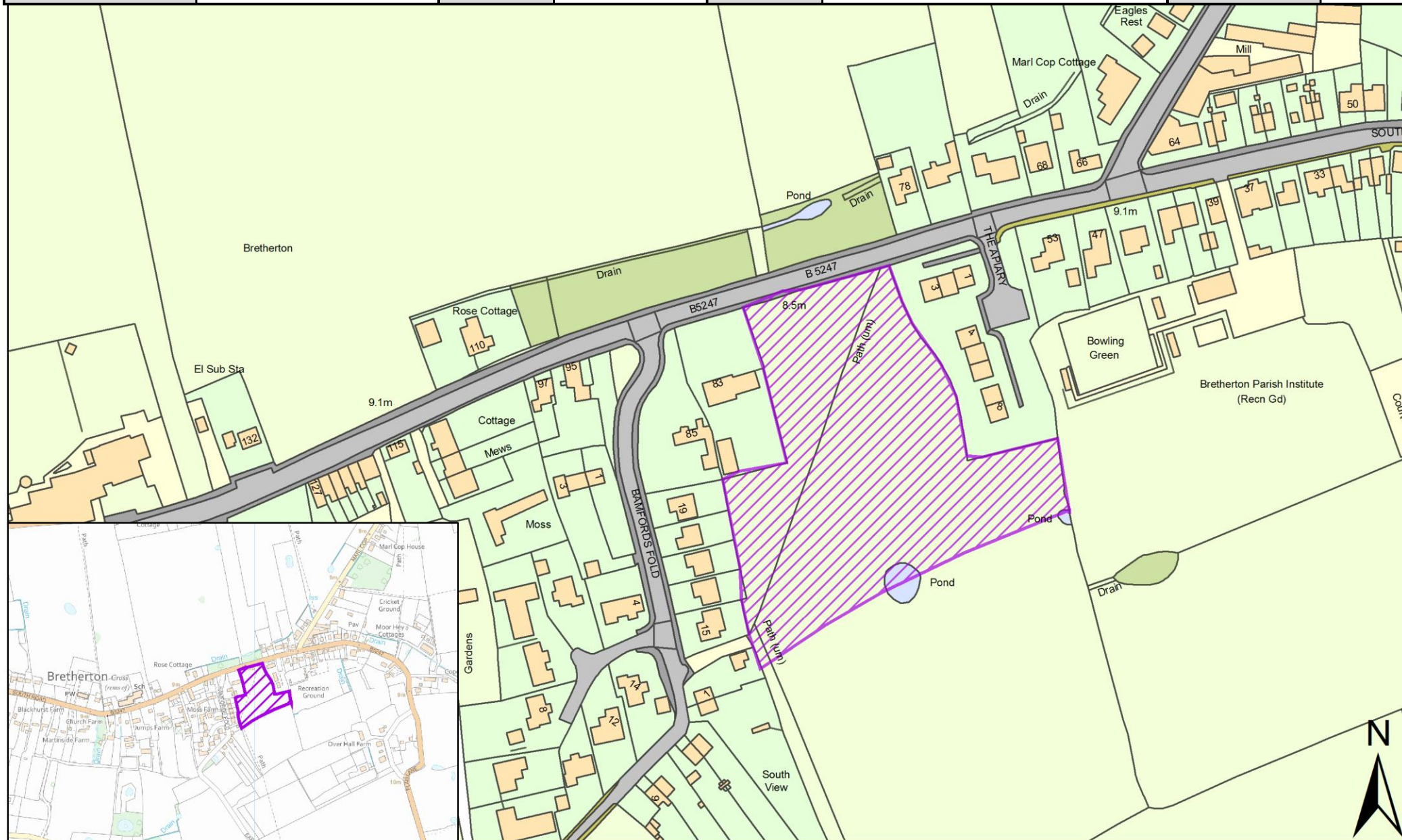
All sites proposed to be put forward are listed below.

Annex 1 SHELAA Reference	Call for Sites Reference	SHELAA Reference	Address	Ward	Site Area (ha)	Current Designation	Proposed Designation
19C232x	CLCFS00036	19C007	Land at Corner of Pompian Brow and South Road	Lostock	0.02	Settlement	Housing
19C233x	CLCFS00262	19C072	Land south of South Road	Lostock	1.13	Settlement	Housing
19C259x	CLCFS00283	19C083	Westhead Road (HW1.1)	Lostock	3.13	New playing pitch provision	Housing
19C260x	CLCFS00292	19C089	Out Lane	Lostock	6.68	Settlement	Housing
19C261x		19C183	Land off Station Road	Lostock	1.42	Settlement	Housing

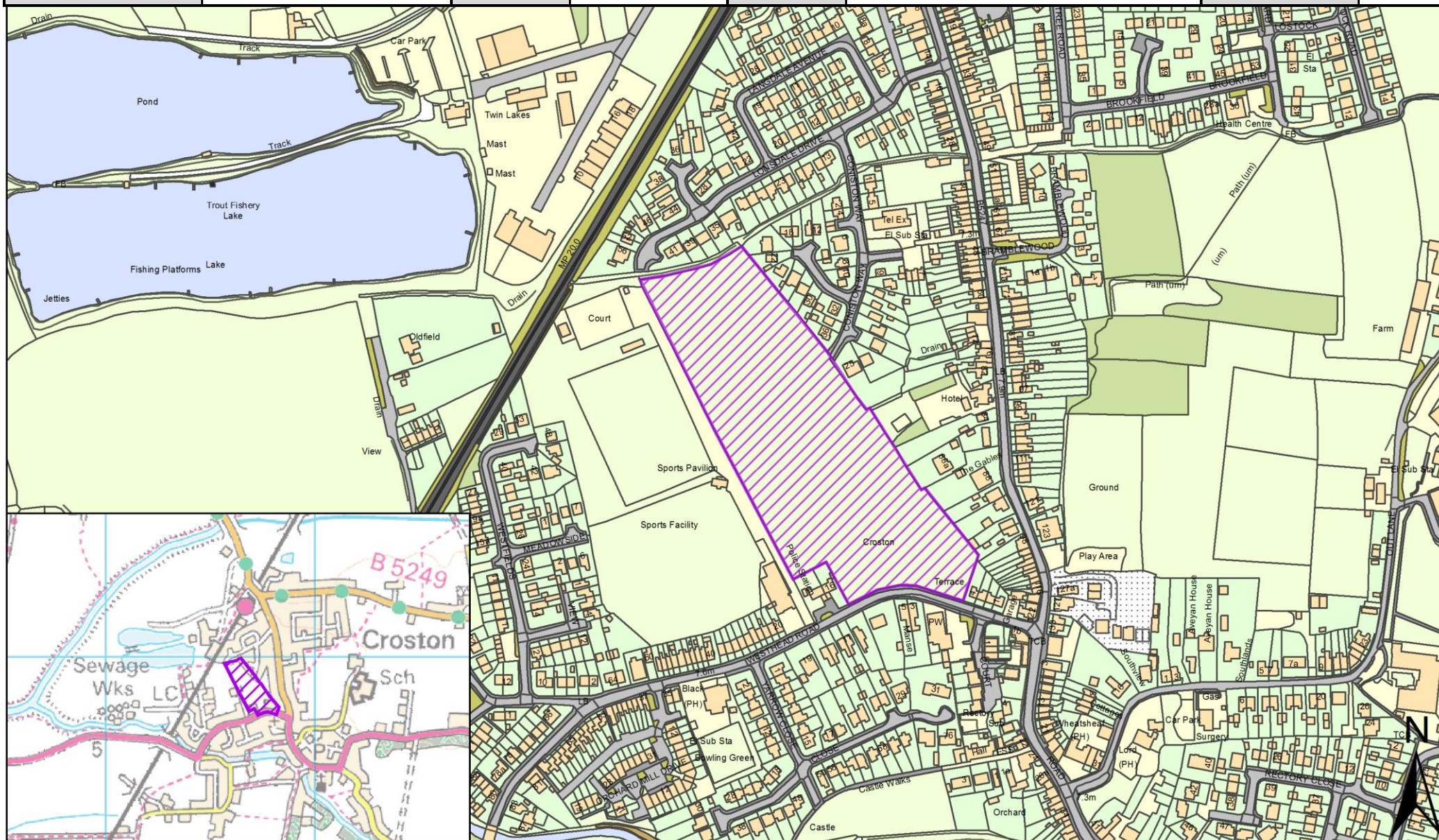
SHELAA REFERENCE	19C232x	CALL FOR SITES REFERENCE	<i>Not Applicable</i>	DISTRICT	Chorley	WARD	Lostock
ADDRESS	Land at Corner of Pompian Brow and South Road						
EXISTING USE	Settlement	SITE AREA	0.02	PROPOSAL	Housing	PAGE NUMBER	5



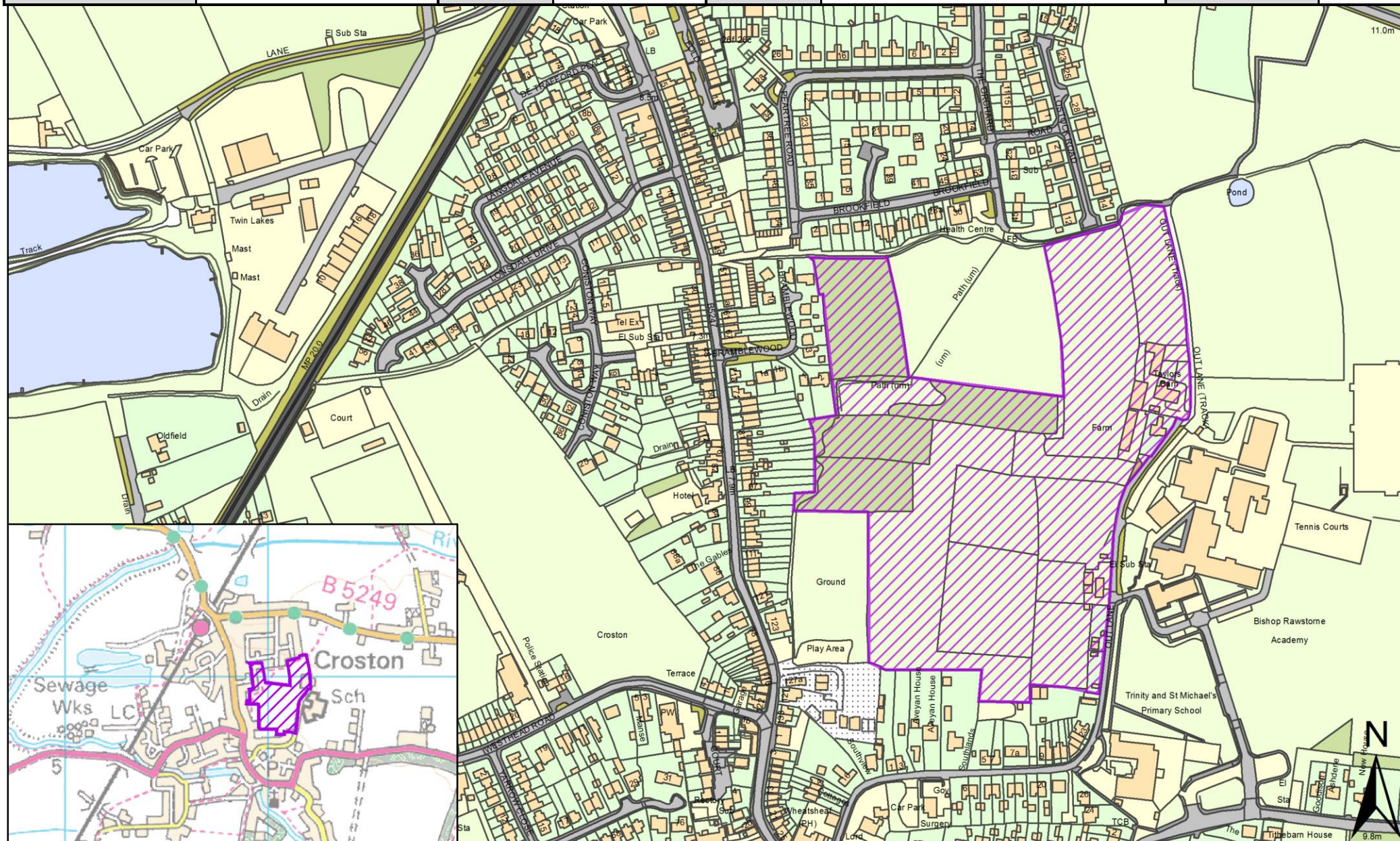
SHELAA REFERENCE	19C233x	CALL FOR SITES REFERENCE	Not Applicable	DISTRICT	Chorley	WARD	Lostock
ADDRESS	Land south of South Road						
EXISTING USE	Settlement	SITE AREA	1.13	PROPOSAL	Housing	PAGE NUMBER	6



SHELAA REFERENCE	19C259x	CALL FOR SITES REFERENCE	<i>Not Applicable</i>	DISTRICT	Chorley	WARD	Lostock
ADDRESS	Westhead Road						
EXISTING USE	New playing pitch provision	SITE AREA	3.13	PROPOSAL	Housing		PAGE NUMBER 7



SHELAA REFERENCE	19C260x	CALL FOR SITES REFERENCE	Not Applicable	DISTRICT	Chorley	WARD	Lostock
ADDRESS	Out Lane						
EXISTING USE	Settlement	SITE AREA	6.68	PROPOSAL	Housing	PAGE NUMBER	8



SHELAA REFERENCE	19C261x	CALL FOR SITES REFERENCE	<i>Not Applicable</i>	DISTRICT	Chorley	WARD	Lostock
ADDRESS	Land off Station Road						
EXISTING USE	Settlement	SITE AREA	1.42	PROPOSAL	Housing	PAGE NUMBER	9

