

Central Lancashire Local Plan Issues and Options Consultation

November 2019

Annex 4 – Site Proposals in South Ribble: Earnshaw Bridge



Introduction

As set out in Section 8 of the Central Lancashire Local Plan Issues and Options Consultation document (November 2019), we are currently looking for land to provide new homes, jobs and facilities in Central Lancashire to meet the predicted needs of a growing population, to 2036.

This section of the Annex comprises all sites which have been put forward for consideration in the South Ribble area in this specific ward. These site suggestions were submitted through two Call for Sites exercises, during which stakeholders (including interested bodies such as landowners, developers and the public) had the opportunity to present land in their interest or ownership that was considered potentially suitable for future development. In addition, further sites were suggested by public bodies, which have also been included in this Annex for consideration.

We are seeking your comments on what has been submitted, and which sites you think should be taken forward.

How to Read this Document

Sites are first grouped into electoral wards in South Ribble, then listed by their SHELAA reference in ascending order. (The SHELAA refers to the Strategic Housing and Employment Land Availability Assessment, the exercise that was undertaken prior to the sites being presented at this Issues and Options stage.)

If you are looking for a specific site with a Call for Sites reference (e.g. CLCFS00001) you can find its corresponding SHELAA reference in the table to cross reference. If sites do not have a Call for Sites reference, these are sites which have been added in by South Ribble Council.

All sites are pictured with a thick boundary colouration and hashing specific to their proposal type, these are detailed below. Sites also have an inset map in the bottom left corner, which shows the surrounding area at a larger scale to better display the area in context. All sites are shown at a scale appropriate to the size of the site, [see this Ordnance Survey \(OS\) guide to map scales](#) for help. North is always at the top of the page, indicated by the North arrow in the bottom right corner.

Legend

Colours, Hashing and Categories



Employment



Housing



Mixed Use: Housing and Employment



Other



Protection

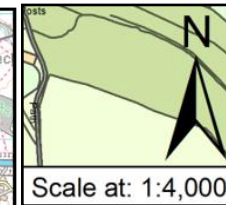


In addition to the proposal types shown on the legend above, some maps show this background. This is a base map image from the Ordnance Survey, used to show areas which are currently under construction.

Inset Map



North Arrow and Map Scale



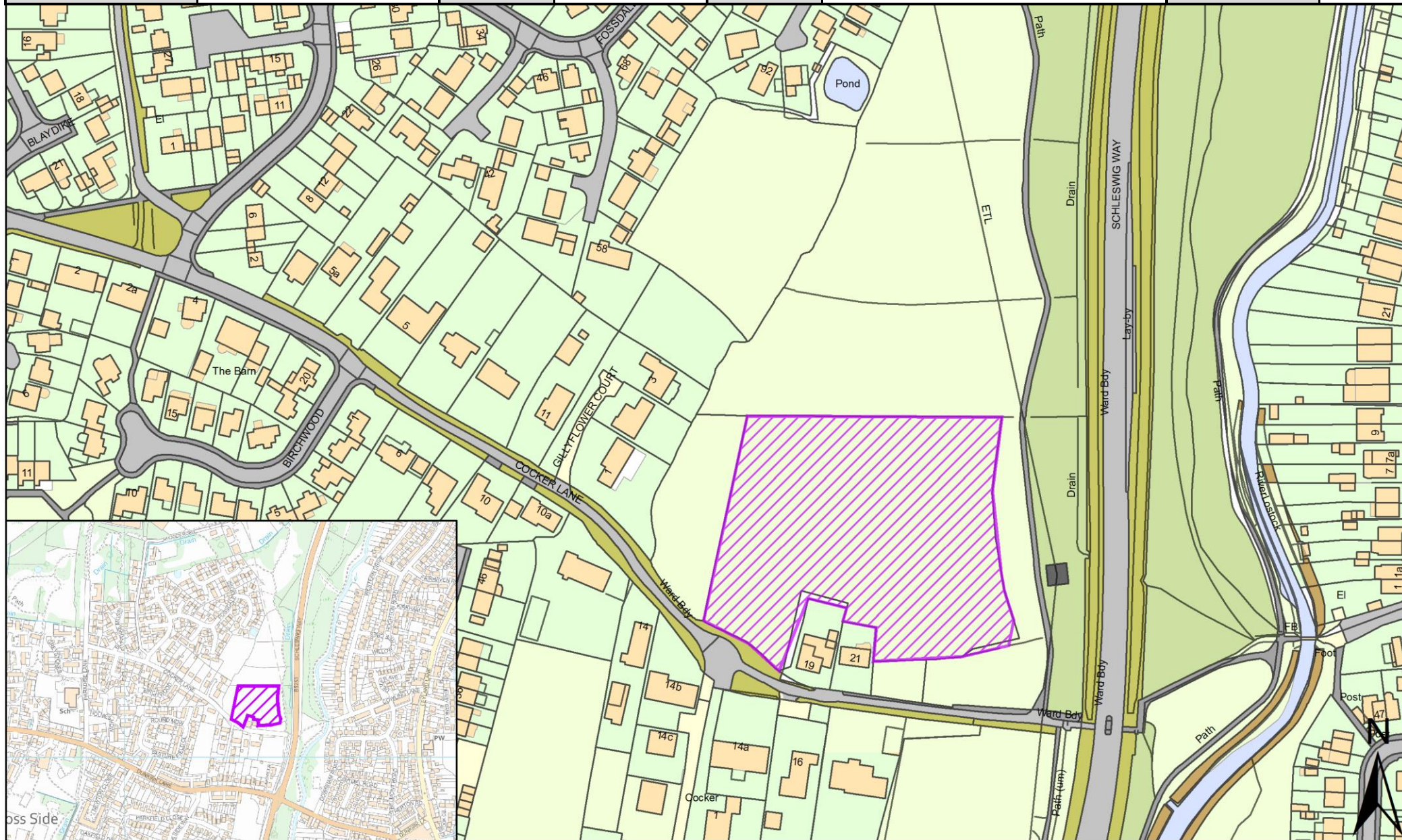
If you need any help to understand this document or wish to contact us about any corrections, please contact the Central Lancashire Team by phone on 01257 515555, email us at centrallancashireplan@chorley.gov.uk, or write to us at: Civic Offices, Union Street, Chorley, PR7 1AL.

Site Plans: Earnshaw Bridge Ward, South Ribble

This section includes maps of the following sites.

Call for Sites Reference	SHELAA Reference	Site Address	District	Ward	Site Area (Hectares)	Existing Use	Proposal
CLCFS00187	19S051	Land at Cocker Lane, Leyland to the Rear of No 19 Cocker Lane, PR26 7SU	South Ribble	Earnshaw Bridge	0.98	Agriculture	Housing
<i>Not applicable</i>	19S168	Rear of Dunkirk Mill/102-118, Slater Lane, Leyland, PR26 7XD	South Ribble	Earnshaw Bridge	1.20	Vacant	Housing
<i>Not applicable</i>	19S175	Land Adjacent 22 Cowling Lane, Leyland, PR25 1XP	South Ribble	Earnshaw Bridge	0.04	Vacant	Housing
<i>Not applicable</i>	19S193	Land Rear of Pasturefield Close, PR26 7RU	South Ribble	Earnshaw Bridge	0.73	Vacant	Housing
<i>Not applicable</i>	19S210	Land on West Side of Mill Street, PR25 1AW	South Ribble	Earnshaw Bridge	0.18	Vacant	Housing
<i>Not applicable</i>	19S250	Land off Emnie Lane, PR26 7SE	South Ribble	Earnshaw Bridge	20.20	Vacant	Mixed Use: Housing and Employment

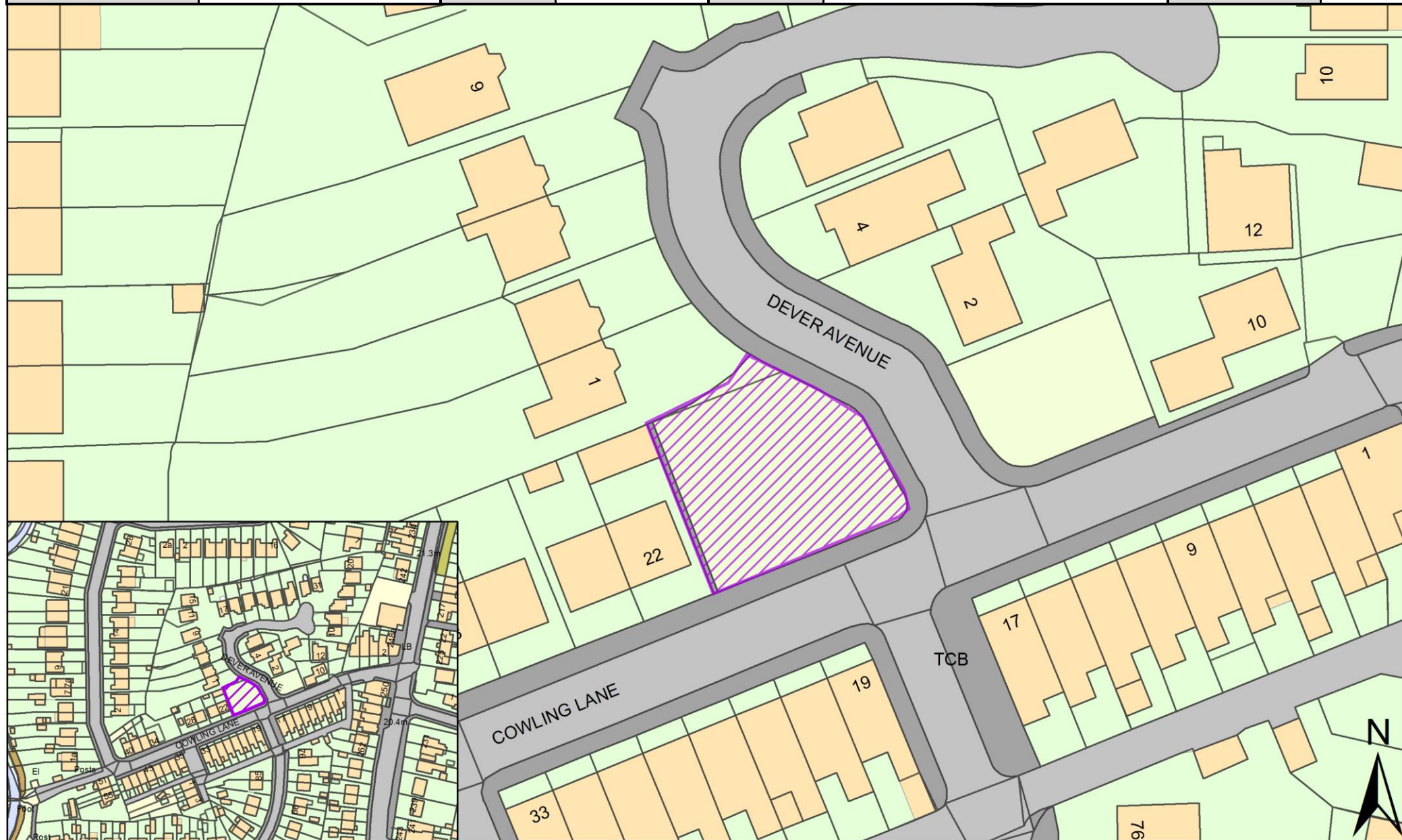
SHELAA REFERENCE	19S051	CALL FOR SITES REFERENCE	CLCFS00187	DISTRICT	South Ribble	WARD	Earnshaw Bridge
ADDRESS	Land at Cocker Lane, Leyland to the Rear of No 19 Cocker Lane, PR26 7SU						
EXISTING USE	Agriculture	SITE AREA	0.98	PROPOSAL	Housing	PAGE NUMBER	5



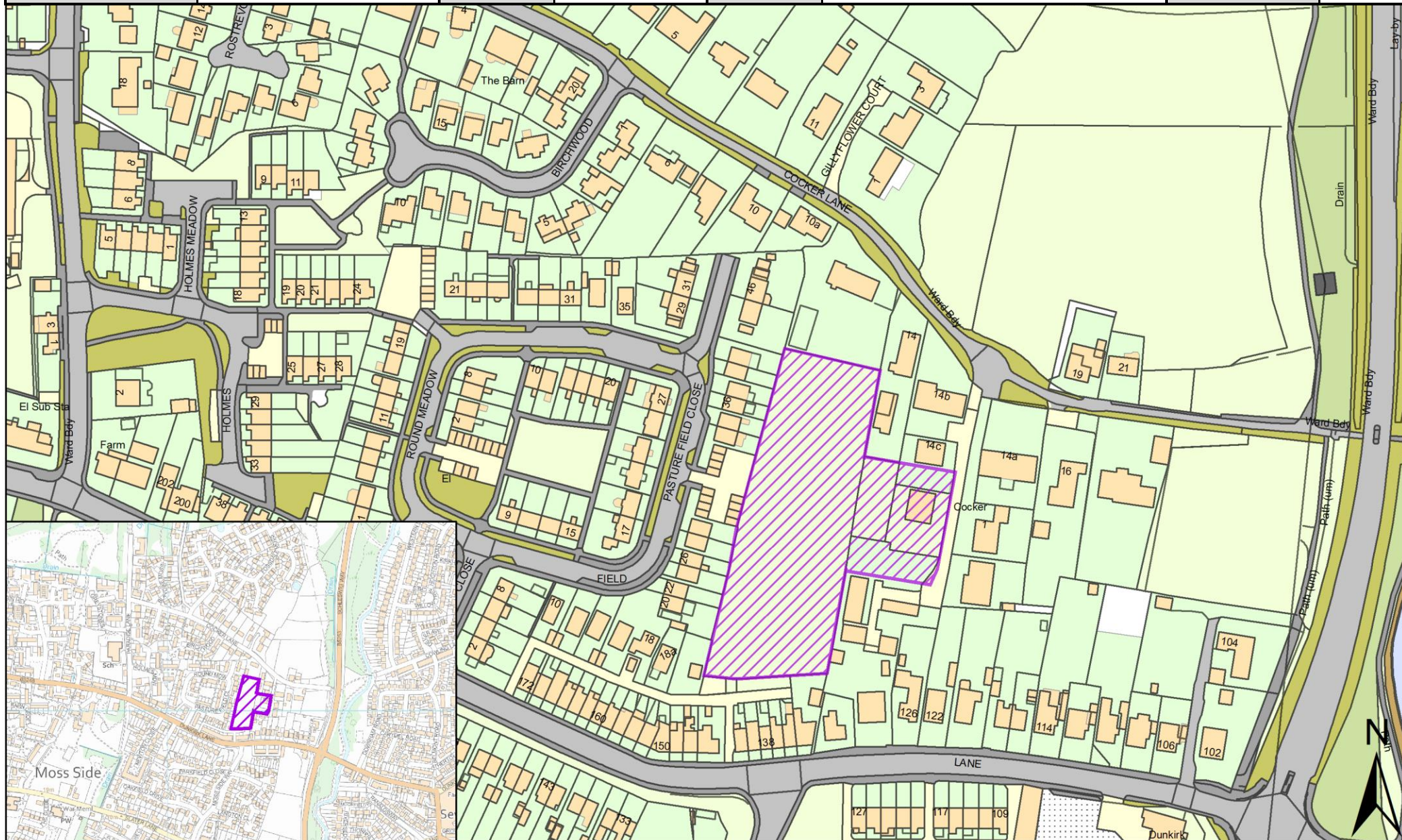
SHELAA REFERENCE	19S168	CALL FOR SITES REFERENCE	Not applicable	DISTRICT	South Ribble	WARD	Earnshaw Bridge
ADDRESS	Rear of Dunkirk Mill/102-118, Slater Lane, Leyland, PR26 7XD						
EXISTING USE	Vacant	SITE AREA	1.20	PROPOSAL	Housing	PAGE NUMBER	6



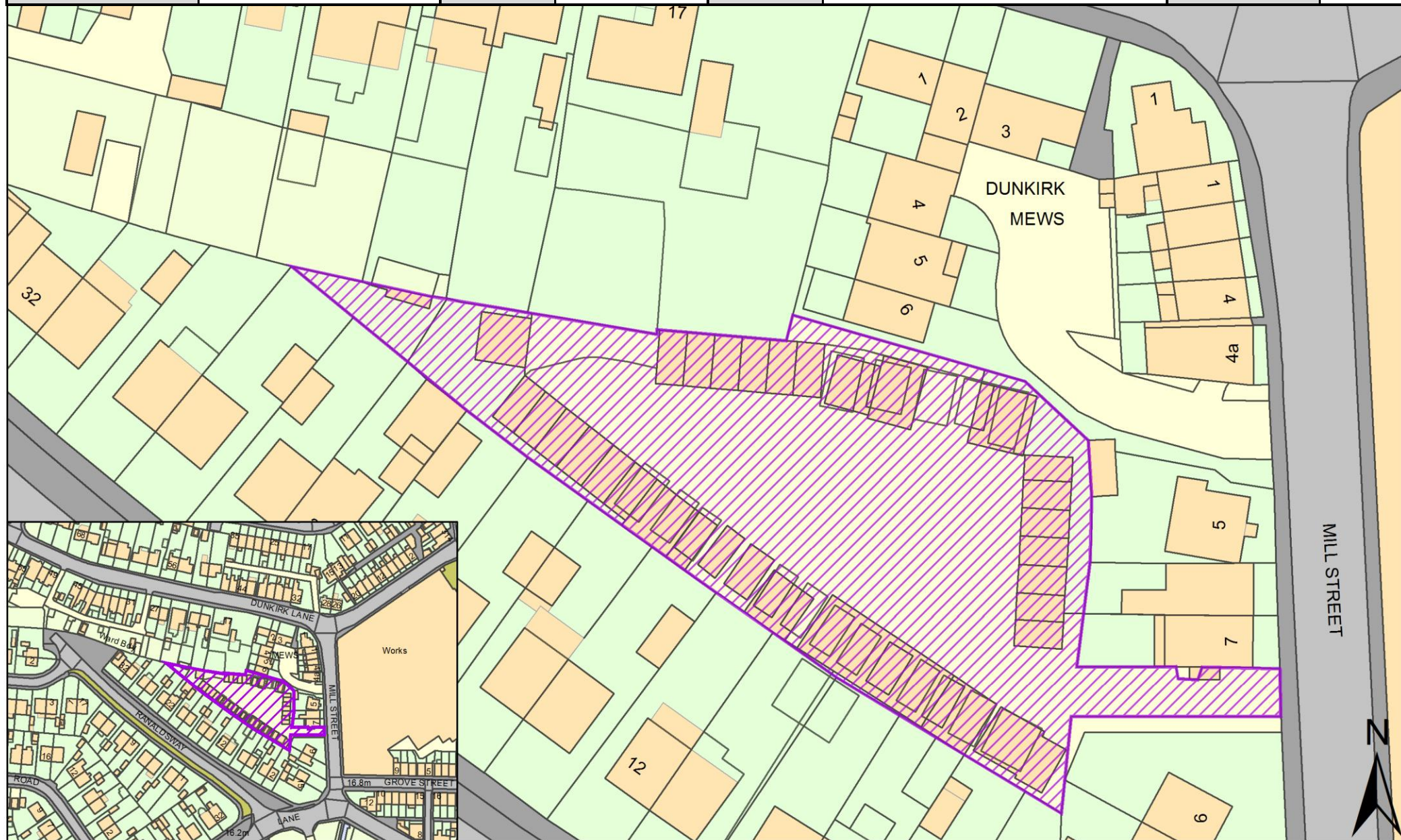
SHELAA REFERENCE	19S175	CALL FOR SITES REFERENCE	Not applicable	DISTRICT	South Ribble	WARD	Earnshaw Bridge
ADDRESS	Land Adjacent 22 Cowling Lane, Leyland, PR25 1XP						
EXISTING USE	Vacant	SITE AREA	0.04	PROPOSAL	Housing	PAGE NUMBER	7



SHELAA REFERENCE	19S193	CALL FOR SITES REFERENCE	Not applicable	DISTRICT	South Ribble	WARD	Earnshaw Bridge
ADDRESS	Land Rear of Pasturefield Close, PR26 7RU						
EXISTING USE	Vacant	SITE AREA	0.73	PROPOSAL	Housing	PAGE NUMBER	8



SHELAA REFERENCE	19S210	CALL FOR SITES REFERENCE	Not applicable	DISTRICT	South Ribble	WARD	Earnshaw Bridge
ADDRESS	Land on West Side of Mill Street, PR25 1AW						
EXISTING USE	Vacant	SITE AREA	0.18	PROPOSAL	Housing	PAGE NUMBER	9



SHELAA REFERENCE	19S250	CALL FOR SITES REFERENCE	Not applicable	DISTRICT	South Ribble	WARD	Earnshaw Bridge
ADDRESS	Land off Emnie Lane, PR26 7SE						
EXISTING USE	Vacant	SITE AREA	20.20	PROPOSAL	Mixed Use: Housing and Employment	PAGE NUMBER	10

